

+NOTICE!!

These documents have been scanned!

Do not place un-scanned documents beneath this notice!

Do not remove this notice from this file!

GPO Jacket No. 560-102
Print Order 61540
Rise Business Services, LLC
Job=AZ15 8/2/2019



Box Number= AZ15195



Claim Begin-End: AMC296560-AMC296567

1 Initial Receipt



AZ15195-1

AMC296560-AMC298861

UNITED STATES
DEPARTMENT OF THE INTERIOR
BUREAU OF LAND MANAGEMENT

RECEIPT AND ACCOUNTING ADVICE

NO. 2101342 04

WB/AZ

09/29/94

2 8 12

30.00

Subject: AMENDMENTS (6)

Applicant:

SUSAN SEIDEMAN
HC-32 BOX 291
PRESCOTT AZ. 86303

Remitter: SAME CK. # 4384

Assignor:

LEASE MANAGEMENT DATA NEW UPDATE PAYMENT

ORIGINAL SERIAL NO.	ASG.	TYPE	ST.	CTY.	FUND SYMBOL	ACRES/UNITS	RATE
AMC 296562, ET AL							

AMOUNT	ANV. DATE	EXP. DATE	BILL CYC.	S/C	DISTRICT	NEXT BILL	MISC. DATA	U of M	ACTUAL UNITS

ASSIGNMENT SERIAL NO.	ASG.	TYPE	ST.	CTY.	FUND SYMBOL	ACRES/UNITS	RATE

AMOUNT	ANV. DATE	EXP. DATE	BILL CYC.	S/C	DISTRICT	NEXT BILL	MISC. DATA	U of M	ACTUAL UNITS

APPLY REMITTANCE

ACTION	FUND SYMBOL	CTY.	AMOUNT
FILING FEE			
RENTAL			
UNEARNED			
REFUND			
TOTAL			
AMOUNT DUE			

Remarks:

BY:

DATE:

- Lease in Escrow?
- KGS? Of Interest?
- Auto Escalates? Operating Rights?
- Auto Renew? Operator
- Bond Filed?

FOR MMS USE ONLY

BILLEE	FOREST REFUGE
NUMBER	
OCS SECTION	
CODE	

UNITED STATES
DEPARTMENT OF THE INTERIOR
BUREAU OF LAND MANAGEMENT

RECEIPT AND ACCOUNTING ADVICE

NO. 1573805 02

Subject: MINING CLAIMS(8)

VMR/AZ JUN 27 89 0 11 12 8000

Applicant: GEORGE ~~MXB~~ SEIDEMAN
H.C. 32 BOX 291
PRESCOTT, AZ 86303

ON Computer 6-29-89 gjr

Remitter: CK # 3055 GEORGE SEIDEMAN
H.C. 32 BOX 211
PRESCOTT, AZ 86301

Assignor:

LEASE MANAGEMENT DATA									
ORIGINAL SERIAL NO.	ASG.	TYPE	ST.	CTY.	FUND SYMBOL	ACRES/UNITS	RATE		
AMC 296560 SUZIE	AMC 296561 PORTIA	AMC 296562 MACMELLE							
AMC 296563 SILVER TRAIL	AMC 296564 AZTEC	AMC 296565 FAIRVIEW							
AMC 296566 KB LILLIAN	AMC 296567 SUNDANCE								

Folder reviewed 10/31/92 se

AMOUNT	ANV. DATE	EXP. DATE	BILL CYC.	S/C	DISTRICT	NEXT BILL	MISC. DATA	U of M	ACTUAL UNITS

ASSIGNMENT SERIAL NO.	ASG.	TYPE	ST.	CTY.	FUND SYMBOL	ACRES/UNITS	RATE		

AMOUNT	ANV. DATE	EXP. DATE	BILL CYC.	S/C	DISTRICT	NEXT BILL	MISC. DATA	U of M	ACTUAL UNITS
					NF				

APPLY REMITTANCE			
ACTION	FUND SYMBOL	CTY.	AMOUNT
FILING FEE			
RENTAL			
UNEARNED			
REFUND			
TOTAL			
AMOUNT DUE			

Remarks: *12 1/2 N-26 (26,35)*

Status: all or part ok
P10 1554 Road Side Zone E 1/2 26

area: ok

BY: _____ DATE: _____

Lease in Escrow?
 KGS?
 Auto Escalates?
 Auto Renew?

Of Interest?
 Operating Rights?
 Operator
 Bond Filed?

FOR MMS USE ONLY

BILLEE	FOREST REFUGE
NUMBER	
OCS SECTION	
CODE	

t/m

UNITED STATES
DEPARTMENT OF THE INTERIOR
BUREAU OF LAND MANAGEMENT

RECEIPT AND ACCOUNTING ADVICE

NO. 1573805 02

Subject: MINING CLAIMS(8)
Applicant: GEORGE SXB SEIDEMAN
H.C. 32 BOX 291
PRESCOTT, AZ 86303

UMR/AZ JUN 27 89 0 11 12 8000
ON Computer 6-29-89 jpe

Remitter: CK # 3055 GEORGE SEIDEMAN
H.C. 32 BOX 211
PRESCOTT, AZ 86301

Assignor:

LEASE MANAGEMENT DATA									
<input type="checkbox"/> NEW <input type="checkbox"/> UPDATE <input type="checkbox"/> PAYMENT									
ORIGINAL SERIAL NO.	ASG.	TYPE	ST.	CTY.	FUND SYMBOL			ACRES/UNITS	RATE
AMC 296560 SUZIE					AMC296562	MACHELLE			
AMC 296561 PORTIA					AMC296564	AZTEC			
AMC 296563 SILVER TRAIL					AMC 296565	FAIRVIEW			
AMC 296566 KK LILLIAN					AMC 296567	SUNDANCE			

Folder reviewed 10/21/92 se

AMOUNT	ANV. DATE	EXP. DATE	BILL CYC.	S/C	DISTRICT	NEXT BILL	MISC. DATA	U of M	ACTUAL UNITS

ASSIGNMENT SERIAL NO.	ASG.	TYPE	ST.	CTY.	FUND SYMBOL			ACRES/UNITS	RATE

AMOUNT	ANV. DATE	EXP. DATE	BILL CYC.	S/C	DISTRICT	NEXT BILL	MISC. DATA	U of M	ACTUAL UNITS
					NF				

APPLY REMITTANCE			
ACTION	FUND SYMBOL	CTY.	AMOUNT
FILING FEE			
RENTAL			
UNEARNED			
REFUND			
TOTAL			296560
AMOUNT DUE			

Remarks: *12 1/2 N-26 (26,35)*
status: all or part ok
pt 1556 Roadside Zone E 1/2 26
area: ok

BY: _____ DATE: _____

Lease in Escrow?
 KGS?
 Auto Escalates?
 Auto Renew?

Of Interest?
 Operating Rights?
 Operator
 Bond Filed?

FOR MMS USE ONLY

BILLEE NUMBER	296561	FOREST REFUGE
OCS SECTION CODE		

NOTICE!!

These documents have been scanned!

Do not place un-scanned documents beneath this notice!

Do not remove this notice from this file!

GPO Jacket No. 560-102
Print Order 61540
Rise Business Services, LLC
Job=AZ15 8/2/2019



Box Number= AZ15195



Claim Begin-End: AMC296560-AMC296567

2 Correspondence



AZ15195-1

AMC296560-AMC298861

October 12, 2010

In Reply Refer To:
3800 (9330) RE
AMC331597 AMC296560

CERTIFIED MAIL – RETURN RECEIPT REQUESTED 7010 0780 0001 4667 3057

NOTICE

Susan Seideman
1565 Plaza West Dr
Prescott, AZ 86303-5680

This Notice Affects Those Claims

Suzie, Portia(pl), Maumelle, Silver Trail, Aztec, Fairview, Lillian, Sundance, Portia(lode)
AMC331597, AMC296560 - AMC296567

Maintenance Fee Waiver Held for Rejection

This office received the Maintenance Fee Waiver Certification (waiver) for the above listed mining claim(s). The waiver is not properly completed and does not meet the annual filing requirements.

In accordance with 43 Code of Federal Regulations (CFR) 3835.10, the name, address, and original signatures of all owners of the mining claim must be included on the waiver form. Please correct the discrepancy as noted below.

The document received does not contain original signatures, it is a copy. We require the original signatures of all owners of the mining claim(s). Please submit the original document.

In order to correct the defect in the waiver, per 43 CFR 3835.93, you must provide this office with the requested information within 60 days of your receipt of this notice. If you are unable to provide this information, you have the option of paying the annual maintenance fee of \$140.00 per claim. If neither is received within the 60 day time frame, the claim(s) will be declared forfeited and closed.

Please include your AMC serial number on all correspondence. If additional information is required, please contact Rod Ebert at 602-417-9397.

Stephen K. Hansen
Group Administrator
Lands and Minerals

REbert:lm:101210

SENDER: COMPLETE THIS SECTION

- Complete items 1, 2, and 3. Also complete item 4 if Restricted Delivery is desired.
- Print your name and address on the reverse so that we can return the card to you.
- Attach this card to the back of the mailpiece, or on the front if space permits.

1. Article Addressed to:

Elvin C. Holum, E&B Holum Mining Co.
 Barbara Tennyhill
 P.O. Box 56
 Quartzsite, AZ 85346
 AZ931 RE AMC397567, AMC400096

COMPLETE THIS SECTION ON DELIVERY

A. Signature Agent
 Marsha Hales Addressee

B. Received by (Printed Name) C. Date of Delivery
Marsha Hales 10-6-10

D. Is delivery address different from item 1? Yes
 If YES, enter delivery address below: No

3. Service Type
 Certified Mail Express Mail
 Registered Return Receipt for Merchandise
 Insured Mail C.O.D.

4. Restricted Delivery? (Extra Fee) Yes

2. Article Number 7010 0780 0001 4667 3071
 (Transfer from service label)

OFFICIAL FILE COPY: CF SDREAD DIV BRANCH AUTHOR

AP
ML

A MC 296560
(922-TR)

(602) 640-5550

June 10, 1992

Mrs. Susan Seldeman
H.C. 32-291
Prescott, Arizona 86303

Dear Mrs. Seldeman:

This is in reply to your letter of June 8, 1992, accompanied by a Deed of Partial Distribution.

The copy of the Deed of Partial Distribution will be retained by our office in your lead case folder. We do not need the original deed.

The charge for filing the transfer of interest is \$5.00 per claim, therefore, your remittance was the correct amount.

The mining claims will not be given new serial numbers.

When filling out the Affidavit of Performance of Annual Work Form you should use only the Book and Page numbers assigned when the claims were originally recorded with the county and in addition the BLM serial number assigned to each claim.

All of the assessment work since September 1, 1991, can be used towards the 1992 assessment year (September 1, 1991 to September 1, 1992).

All adjacent mining claims can be included on a single assessment affidavit of labor.

The affiant on an affidavit of labor can be a claimant an agent or the person or persons who performed the assessment work.

The Affidavit of Performance of Annual Work form is created, reproduced and sold by form dealers and are made in many formats. The purpose of having two places for signature on the form you have obtained are unknown by us. However, one signature is sufficient.

I hope we have addressed all of your concerns. If you have additional questions please feel free to contact Tom Reitmeyer at the above telephone number and address.

Sincerely,
/s/ Byard L. Kershaw

Byard L. Kershaw
Chief, Branch of
Mining Law Administration

TReitmeyer:sr:6/10/92

Jo. B. L. M.

6-8-92

Enclosed please find recorded
Deed of Partial Distribution for
6 Lode Mining Claims and
2 placer claims. I have
sent you a copy just because it
has all the serial numbers (claim
numbers) etc. I can send the signed original one if
you need it.

I have enclosed a check for 40
dollars. I am assuming your charge
is still five dollars per claim. Please
let me know if I owe more.

This is a transfer of interest by my
husband's will to me. (his wife).

Will you be giving me new claim
numbers?

Which BOOK & PAGE number should
I use when filling out the
AFFIDAVIT of PERFORMANCE of ANNUAL WORK?
Do I use the original one when
claims were ^{located} recorded or shall I
use the one showing the recordation
of the distribution to me? Or must I
use both?

RECEIVED
STATE OFFICE
JUN 11 1992
9:50 A.M.
PHOENIX, ARIZONA

- Can any of the work my husband did in October of 1991 count towards my assessment work for this year or shall I just use what I have had done this month (May, 1992).

- Can more than one claim be on ONE affidavit of performance of annual assessment work if (similar) work was performed by same people?


- Must the affiant be someone other than the owner or can he be the affiant?

- Why are there places for affiants to sign affidavit of performance of annual assessment work?

- Sorry to bother you with so many questions but I do appreciate your help! (So did my husband.)

Thanks,
Suzy Sideman
(602) 778-1916

RECEIVED
BLM, AZ STATE OFFICE
JUN 9 '92
9:00 A.M.
PHOENIX, ARIZONA





United States Department of the Interior

BUREAU OF LAND MANAGEMENT
ARIZONA STATE OFFICE
3707 N. 7TH STREET
P.O. BOX 16563
PHOENIX, ARIZONA 85011



IN REPLY REFER TO:
(922-1jc)
A MC 296560
3515M

gi
AD

George Seideman
HC 32 Box 291
Prescott, AZ 86303

June 29, 1989

NOTICE TO CLAIMANT

The location notice(s) we received from you were not marked as to type of claim for A MC 296563, Silver Trail and A MC 296565, Fairview.
Lode () Placer () Mill Site () Tunnel Site ()

The General Mining Laws allow for only one claim or site for each location notice. The Federal Land Policy and Management Act requires a \$10 recordation fee for each claim or site recorded with the BLM.

We have recorded your filing on the computer as: lodes. If you disagree with our selection please advise us. An amended location can be filed to protect your rights. Amendments to previously recorded notices of location shall be accompanied by a nonrefundable service charge of \$5 for each mining claim, mill or tunnel site. Please refer to the A MC serial number(s) assigned to each claim or site by the BLM. An amendment should also be filed with the County Recorder's Office.

The following definitions are furnished to help you decide the type of claim(s) or site(s) you have established.

LODE CLAIM: A mining claim which contains valuable minerals occurring in a vein or lode; may not exceed 1,500 feet in length or more than 300 feet on each side of the middle of the vein at the surface.

PLACER CLAIM: A mining claim which contains valuable minerals that do not occur in a vein or lode. A mass of gravel, sand or similar material resulting from crumbling and erosion of solid rock containing particles of gold, silver, platinum, tin or other valuable minerals; can not exceed 20 acres for each individual. However, an association of up to eight (8) locators can locate up to 160 acres per claim (20 acres for each individual participating). Note, a corporation is considered as an "individual claimant," and may not locate placer claims for more than 20 acres each, unless associated with other claimants.

MILL SITE: Nonmineral public lands, up to five (5) acres, used for the beneficiation of ore or in the development of a mining claim.

TUNNEL SITE: This is not a mining claim. A tunnel site gives the locator exclusive right to prospect an area up to 3,000 feet in length while work on the tunnel is being prosecuted with reasonable diligence. The owner of a mining tunnel shall have the possessory right to 1,500 feet of any blind lodes cut, discovered, or intersected by such tunnel. Such lodes or veins must then be located as lode mining claims under separate location notice(s).

NOTICE!!

These documents have been scanned!

Do not place un-scanned documents beneath this notice!

Do not remove this notice from this file!

GPO Jacket No. 560-102
Print Order 61540
Rise Business Services, LLC
Job=AZ15 8/2/2019



Box Number= AZ15195



Claim Begin-End: AMC296560-AMC296567

3 Transfers



AZ15195-1

AMC296560-AMC298861

**NO
DOCUMENTS
FOUND**

NO DOCUMENTS FOUND
NO DOCUMENTS FOUND

NOTICE!!

These documents have been scanned!

Do not place un-scanned documents beneath this notice!

Do not remove this notice from this file!

GPO Jacket No. 560-102
Print Order 61540
Rise Business Services, LLC
Job=AZ15 8/2/2019



Box Number= AZ15195



Claim Begin-End: AMC296560-AMC296567

4 Annual Filings



AZ15195-1

AMC296560-AMC298861

296560

331597

MAINTENANCE FEE PAYMENT for 2019

Claimant Name: SUSAN SEIDEMAN
Address: 1565 PLAZA WEST DR.
City: PRESCOTT State: AZ Zip: 86303
Telephone: (928) 778-1916
E-mail address: _____
Signature: Susan Seideman

RECEIVED
BLM AZ STATE OFFICE
2018 JUN 14 P 2:01
PHOENIX, ARIZONA
BLM
Date
Stamp

Check here if this is a change of address.

LINE NO.	AMC NUMBER	CLAIM/SITE NAME	COUNTY RECORDER DATA (If available)	TWP	RNG	SEC
1	331597	PORTIA, LODE	BOOK 2900, PG 700-701	12 1/2 N	2 W	35
2	296560	SUZIE, PLACER	BOOK 2160, PG 400-401	12 1/2 N	2 W	35
3	296561	PORTIA, PLACER	BOOK 2160, PG 402-403	12 1/2 N	2 W	35
4	296562	MAUMELLE, LODE	BOOK 2160, PG 414-415	12 1/2 N	2 W	35
5	296563	SILVER TRAIL, LODE	BOOK 2160, PG 412-413	12 1/2 N	2 W	35
6	296564	ARTS, LODE	BOOK 2160, PG 410-411	12 1/2 N	2 W	35
7	296565	FAIRVIEW, LODE	BOOK 2160, PG 408-409	12 1/2 N	2 W	35
8	296566	LILLIAN, LODE	BOOK 2160, PG 406-407	12 1/2 N	2 W	35
9	296567	SUNDANCE, LODE	BOOK 2160, PG 404-405	12 1/2 N	2 W	35
10						

List additional claims on Form MCF114.

Bureau of Land Management
Arizona State Office
www.blm.gov/az/

No. of Claims*: _____ x \$155 = _____
Check No: _____ Injt. _____
Receipt No.: 4191331
For BLM Use Only


* \$155 per lode mining claim, mill site, or tunnel site; and \$155 for each 20 acres or portion thereof for each placer mining claim.

Form: MCF112
Revised July 2014

This form is available from the Arizona Geological Survey and may be reproduced.

ENTERED
JUN 19 2018
BY: RAM


SUSAN SEIDEMAN
1565 PLAZA WEST DR.
PRESCOTT, AZ. 86303-5680



7018 0360 0001 2509 3052



1000



85004

U.S. POSTAGE
PAID
PRESCOTT, AZ
86301
JUN 12, 18
AMOUNT

\$4.45

R2304M113277-09

RECEIVED
BLM AZ STATE OFFICE
2018 JUN 14 P 2:00
PHOENIX, ARIZONA

UNITED STATES DEPARTMENT OF THE INTERIOR
BUREAU OF LAND MANAGEMENT
1 NORTH CENTRAL AVE., SUITE 800
PHOENIX, ARIZONA 85004

United States Department of the Interior
Bureau of Land Management
 DIV OF LANDS, MINRLS & ENERGY
 ONE N CENTRAL AVE
 PHOENIX, AZ 85004 -4427
 Phone: 602-417-9200

Receipt

No: 4191231

Transaction #: 4305924	
Date of Transaction: 06/18/2018	
CUSTOMER:	
SUSAN SEIDEMAN 1565 PLAZA WEST DR PRESCOTT, AZ 86303-5680 US	

LINE #	QTY	DESCRIPTION	REMARKS	UNIT PRICE	TOTAL
1	1.00	LOCATABLE MINERALS / MINING CLAIMS- NOT NEW-UNADJUD, ONE AUTH NO. ONLY / MINING CLAIM MONEY RECEIVED CASES: AMC331597/\$1395.00	MAINT 2019/9	- n/a -	1395.00
TOTAL:					\$1,395.00

PAYMENT INFORMATION			
1	AMOUNT:	1395.00	POSTMARKED: N/A
	TYPE:	CHECK	RECEIVED: 06/14/2018
	CHECK NO:	662	
	NAME:	SEIDEMAN, SUSAN 1565 PLAZA WEST DR PRESCOTT AZ 86303-5680 US	

REMARKS

This receipt was generated by the automated BLM Collections and Billing System and is a paper representation of a portion of the official electronic record contained therein.

331597

296560

MAINTENANCE FEE PAYMENT for 2018

Claimant Name: SUSAN SEIDEMAN

Address: 1565 PLAZA WEST DR.

City: PRESCOTT State: AZ Zip: 86303

Telephone: (928) 778-1916

E-mail address: _____

Signature: Susan Seideman

Check here if this is a change of address.

RECEIVED
 BLM
 Date Stamp
 2017 JUN 26 P 3:05
 PHOENIX, ARIZONA

LINE NO.	AMC NUMBER	CLAIM/SITE NAME	COUNTY RECORDER DATA (If available)	TWP	RNG	SEC
1	331597	PORTIA lode	Book 2900 Pg. 700-701	12 1/2 N.	2 W	35
2	296560	SUZIE placer	Book 2160 Pg 400-401	12 1/2 N.	2 W	35
3	296561	PORTIA placer	Book 2160 Pg 402-403	12 1/2 N.	2 W	35
4	296562	MADAME lode	Book 2160 Pg. 414-415	12 1/2 N.	2 W	35
5	296563	SILVER TRAIL lode	Book 2160 Pg 412-413	12 1/2 N.	2 W	35
6	296564	AZTEC lode	Book 2160 Pg 410-411	12 1/2 N.	2 W	35
7	296565	FAIRVIEW lode	Book 2160 Pg. 408-409	12 1/2 N.	2 W	35
8	296566	LILLIAN lode	Book 2160 Pg. 406-407	12 1/2 N.	2 W	35
9	296567	SUNDANCE lode	Book 2160 Pg 404-405	12 1/2 N.	2 W	35
10						

List additional claims on Form MCF114.

No. of Claims*: 9 x \$155 = 1395
 Check No: 661 Init. 411C
 Receipt No.: 3873200
 For BLM Use Only

Bureau of Land Management
Arizona State Office
www.blm.gov/az/

* \$155 per lode mining claim, mill site, or tunnel site; and \$155 for each 20 acres or portion thereof for each placer mining claim.

Form: MCF112
Revised July 2014

This form is available from the Arizona Geological Survey and may be reproduced.


ENTERED
 JUN 29 2017
 BY: Ram

Sue

1565 PLAZA WEST DR.
PRESCOTT, AZ. 86303-5680

PLEASE STICKER AT TOP OF ENVELOPE TO THE RIGHT OF THE RETURN ADDRESS. FOLD AT DOTTED LINE

REGISTERED MAIL



7016 3560 0000 7463 7339



1013



85004

U.S. POSTAGE
PAID
PRESCOTT, AZ
86301
JUN 22 17
AMOUNT

\$4.33

R2305M148386-08

RECEIVED
LM AZ STATE OFFICE
2017 JUN 26 P 3:05
PHOENIX, ARIZONA

UNITED STATES DEPARTMENT OF THE INTERIOR
BUREAU OF LAND MANAGEMENT
ONE N. CENTRAL AVE.
PHOENIX, AZ. 85004-4427

DIV OF LANDS, MINERALS, & ENERGY

**United States Department of the Interior
Bureau of Land Management
DIV OF LANDS, MINRLS & ENERGY
ONE N CENTRAL AVE
PHOENIX, AZ 85004 -4427
Phone: 602-417-9200**

Receipt

No: 3873200

Transaction #: 3982201	
Date of Transaction: 06/27/2017	
CUSTOMER:	
SUSAN SEIDEMAN 1565 PLAZA WEST DR PRESCOTT, AZ 86303-5680 US	

LINE #	QTY	DESCRIPTION	REMARKS	UNIT PRICE	TOTAL
1	1.00	LOCATABLE MINERALS / MINING CLAIMS- NOT NEW-UNADJUD, ONE AUTH NO. ONLY / MINING CLAIM MONEY RECEIVED CASES: AMC331597/\$1395.00	MAINT 2018/9	- n/a -	1395.00
TOTAL:					\$1,395.00

PAYMENT INFORMATION					
1	AMOUNT:	1395.00	POSTMARKED:	06/22/2017	
	TYPE:	CHECK	RECEIVED:	06/26/2017	
	CHECK NO:	661			
	NAME:	SEIDEMAN, SUSAN 1565 PLAZA WEST DR PRESCOTT AZ 86303-5680 US			

REMARKS

This receipt was generated by the automated BLM Collections and Billing System and is a paper representation of a portion of the official electronic record contained therein.

331597

296560

MAINTENANCE FEE PAYMENT FOR 2017

Claimant Name: SUSAN SEIDEMAN
Address: 1565 PLAZA WEST DR.
City: PRESCOTT State: AZ Zip: 86303
Telephone: 928-778-1916
E-mail address: _____
Signature: Susan Seideman

RECEIVED
BLM ARIZONA STATE OFFICE
2016 JUL 11 P 1:59
PHOENIX, ARIZONA
BLM Date Stamp

Check here if this is a change of address.

LINE NO.	AMC NUMBER	CLAIM/SITE NAME	COUNTY RECORDER DATA (if available)	TWP	RNG	SEC
1	331597	PORTIA lode	Book 2900 Pg. 700-701	12 1/2 N	2W	35
2	296560	SUZIE placer	Book 2160 Pg. 400-401	12 1/2 N	2W	35
3	296561	BETIA placer	Book 2160 Pg. 402-403	12 1/2 N	2W	35
4	296562	MAUMELLE lode	Book 2160 Pg. 414-415	12 1/2 N	2W	35
5	296563	SILVERTAIL lode	Book 2160 Pg. 412-413	12 1/2 N	2W	35
6	296564	AZTEC lode	Book 2160 Pg. 410-411	12 1/2 N	2W	35
7	296565	FAIRVIEW lode	Book 2160 Pg. 408-409	12 1/2 N	2W	35
8	296566	LULLION lode	Book 2160 Pg. 406-407	12 1/2 N	2W	35
9	296567	SUNDANCE lode	Book 2160 Pg. 404-405	12 1/2 N	2W	35
10						

List additional claims on Form MCF114.

Bureau of Land Management
Arizona State Office
www.blm.gov/az/

No. of Claims*: 9 x \$155 = \$1395.00
Check No: 653 Init. CSH
Receipt No.: 2604302
For BLM Use Only

* \$155 per lode mining claim, mill site, or tunnel site; and \$155 for each 20 acres or portion thereof for each placer mining claim.

Form: MCF112
Revised July 2014

This form is available from the Arizona Geological Survey and may be reproduced.

ENTERED
JUL 13 2016
BY: RAM

SUSAN SEIDEMAN
1565 PLAZA WEST DR.
PRESCOTT, AZ. 86303-5680



1022



85004

U.S. POSTAGE
PAID
PRESCOTT, AZ
86301
JUL 08 16
AMOUNT
\$7.15
R2304M113905-02

PLACE STICKER AT TOP OF ENVELOPE TO THE RIGHT
OF THE RETURN ADDRESS. FOLD AT DOTTED LINE

CERTIFIED MAIL



7015 1660 0000 6779 4205

BUREAU of LAND MANAGEMENT
Arizona State Office
UNITED STATES DEPARTMENT of INTERIOR
ONE N. CENTRAL AVE, SUITE 800
PHOENIX, AZ. 85004-2203

RECEIVED
BLM, AZ

2015 JUL 11 P 1:51

PHOENIX, AZ

United States Department of the Interior
Bureau of Land Management
 DIV OF LANDS, MINRLS & ENERGY
 ONE N CENTRAL AVE
 PHOENIX, AZ 85004 -4427
 Phone: 602-417-9200

Receipt

No: 3604302

Transaction #: 3707726	
Date of Transaction: 07/12/2016	
CUSTOMER:	
SUSAN SEIDEMAN 1565 PLAZA WEST DR PRESCOTT, AZ 86303-5680 US	

LINE #	QTY	DESCRIPTION	REMARKS	UNIT PRICE	TOTAL
1	1.00	LOCATABLE MINERALS / MINING CLAIMS- NOT NEW-UNADJUD, ONE AUTH NO. ONLY / MINING CLAIM MONEY RECEIVED CASES: AMC331597/\$1395.00	MAINT FEE 2017 / 9	- n/a -	1395.00
TOTAL:					\$1,395.00

PAYMENT INFORMATION					
1	AMOUNT:	1395.00	POSTMARKED:	07/08/2016	
	TYPE:	CHECK	RECEIVED:	07/11/2016	
	CHECK NO:	653			
	NAME:	SEIDEMAN, SUSAN 1565 PLAZA WEST DR PRESCOTT AZ 86303-5680 US			

REMARKS

This receipt was generated by the automated BLM Collections and Billing System and is a paper representation of a portion of the official electronic record contained therein.

331597

NOI



296560

NOTICE OF INTENTION TO HOLD MINING CLAIMS/SITES

When Recorded Return Document to:

SUSAN SEIDEMAN
1565 PLAZA WEST DR.
PRESCOTT, AZ. 86303-5680

BLM RECEIVED
BLM ARIZONA OFFICE
2016 JUL 11 P 1 58
PHOENIX, ARIZONA
BLM Date Stamp

Check here if this is a change of address.

Telephone: (928) 778-1916

E-mail Address: _____

I (We) intend to hold the claims(s) and/or site(s) listed below for the calendar year 2017, and I (We) have filed or will file a Notice of Intent to Hold in the county where the claim (s) is located.

Reason for filing a Notice of Intent to Hold instead of an assessment work filing (check one):

- Maintenance fee was paid to maintain claim(s) during this assessment year.
- Mill or tunnel sites.
- Claim(s) was located during the current assessment year.
- BLM has deferred assessment work (attach copy of decision granting deferment, or pending petition for deferment including date petition was filed.)

Line No.	AMC NUMBER	CLAIM/SITE NAME	COUNTY/RECORDER DATA (If available)	TWP	RNG	SEC
1	331597	PORTIA, lode	Book 2900, Pg 700-701	12 1/2 N	2 W	35
2	296560	SUZIE, placer	Book 2160, Pg 400-401	12 1/2 N	2 W	35
3	296561	PORTIA, placer	Book 2160, Pg 402-403	12 1/2 N	2 W	35
4	296562	MADEIRA, lode	Book 2160, Pg 414-415	12 1/2 N	2 W	35
5	296563	SILVER TRAIL, lode	Book 2160, Pg 412-413	12 1/2 N	2 W	35
6	296564	AZTEC, lode	Book 2160, Pg 410-411	12 1/2 N	2 W	35
7	296565	FAIRVIEW, lode	Book 2160, Pg 408-409	12 1/2 N	2 W	35
8	296566	LUNAR, lode	Book 2160, Pg 406-407	12 1/2 N	2 W	35
9	296567	SUNDANCE, lode	Book 2160, Pg 404-405	12 1/2 N	2 W	35
10						

ENTERED
JUL 13 2016
BY: RKM

NOTICE OF INTENTION TO HOLD MINING CLAIMS/SITES
page 2

RECEIVED
BLM ARIZONA STATE OFFICE
2016 JUL 11 P 1:59
PHOENIX, ARIZONA
BLM
Date
Stamp

1. State of Arizona, County of YAVAPAI
2. I (Name) SUSAN SEIDEMAN
3. Reside at (Address) 1565 PLAZA WEST DR.
City PRESCOTT County YAVAPAI State AZ. Zip 86303 being duly sworn, depose and say that I am a citizen of the United States, more than eighteen years of age, that all of the facts set forth in this notice, subject to the provisions and penalties of 18 U.S.C. 1001 pertaining to the filing of false, fictitious, or fraudulent statements with the United States, are true and correct according to the best of my knowledge, information and belief.
4. Owner's name and address (If not shown in Items 1-3 above), _____
5. Dated: 6/29/16 Signature: Susan Seideman

Bureau of Land Management
Arizona State Office
www.blm.gov/az

No. of Claims: 9 x \$10 = \$90.00
Check No: 654 Init. A.S.
Receipt No.: 3604304
For BLM Use Only

SUSAN SEIDEMAN
1565 PLAZA WEST DR.
PRESCOTT, AZ. 86303-5680



1022



85004

U.S. POSTAGE
PAID
PRESCOTT, AZ
86301
JUL 08 16
AMOUNT
\$7.15
R2304M113905-02

PLACE STICKER AT TOP OF ENVELOPE TO THE RIGHT
OF THE RETURN ADDRESS. FOLD AT DOTTED LINE

CERTIFIED MAIL



7015 1660 0000 6779 4205

BUREAU of LAND MANAGEMENT
Arizona State Office
UNITED STATES DEPARTMENT of INTERIOR
ONE N. CENTRAL AVE., SUITE 800
PHOENIX, AZ. 85004-2203

RECEIVED
BLM AZ STATE OFFICE

2016 JUL 11 P 1:51

PHOENIX, AZ

United States Department of the Interior
Bureau of Land Management
 DIV OF LANDS, MINRLS & ENERGY
 ONE N CENTRAL AVE
 PHOENIX, AZ 85004 -4427
 Phone: 602-417-9200

Receipt

No: 3604304

Transaction #: 3707728	
Date of Transaction: 07/12/2016	
CUSTOMER:	
SUSAN SEIDEMAN 1565 PLAZA WEST DR PRESCOTT, AZ 86303-5680 US	

LINE #	QTY	DESCRIPTION	REMARKS	UNIT PRICE	TOTAL
1	1.00	LOCATABLE MINERALS / MINING CLAIMS- NOT NEW-UNADJUD, ONE AUTH NO. ONLY / MINING CLAIM MONEY RECEIVED CASES: AMC331597/\$90.00	NOI 2016 / 9	- n/a -	90.00
TOTAL:					\$90.00

PAYMENT INFORMATION			
1	AMOUNT:	90.00	POSTMARKED: 07/08/2016
	TYPE:	CHECK	RECEIVED: 07/11/2016
	CHECK NO:	654	
	NAME:	SEIDEMAN, SUSAN 1565 PLAZA WEST DR PRESCOTT AZ 86303-5680 US	

REMARKS

This receipt was generated by the automated BLM Collections and Billing System and is a paper representation of a portion of the official electronic record contained therein.

331597

296560

ATTACHED ARE my AFFIDAVIT of ANNUAL
WORK FORMS FOR:

SEPT. 1, 2014 and ending on
SEPT. 1, 2015.

ALSO ATTACHED IS my CHECK # ~~1072~~^{28.} 652
for \$ 90. for the above.

PLEASE PHONE me AT 928-778-1916,
or e-mail hassyampa@yahoo.com
if you have any questions.

THANK you,
Susan Seideman
SUSAN SEIDEMAN.

RECEIVED
ELM AZ STATE OFFICE
2015 JUN 11 P 3:11
PHOENIX, ARIZONA

FILED WITH DEPARTMENT OF
2015 MAY 19 P 3:24
ACCEPTED THIS DATE
TULSA, ARIZONA

ENTERED
BY: Rfm

When Recorded Return Document to:

SUSAN SEIDEMAN
1565 PLAZA WEST DR.
PRESCOTT, AZ. 86303-5680



Check here if this is a change of address.

Telephone: (928) 778-1916

E-mail address: _____


AFFIDAVIT OF PERFORMANCE OF ANNUAL WORK

1. State of Arizona, County of YAVAPAI ss:

2. I (Name) SUSAN SEIDEMAN

3. Reside at (Address) 1565 PLAZA WEST DR.

City PRESCOTT County YAVAPAI



State AZ Zip 86303 being duly sworn, depose and say that I am a citizen of the United States, more than eighteen years of age, and that all of the facts set forth in this affidavit, subject to the provisions and penalties of 18 U.S.C. 1001 pertaining to the filing of false, fictitious, or fraudulent statements with the United States, are true and correct according to the best of my knowledge, information and belief.

4. Owner's name and address (If not shown in Items 1-3 above). _____

5. That I am personally acquainted with the mining claim(s). The work and improvements were made by and at the expense of the owner(s) of said claim(s). Said contiguous group of claims, listed on this document, are situated in the

HASSAYAMPA (optional) Mining District; YAVAPAI County, Arizona.

Line No.	AMC NUMBER	CLAIM/SITE NAME	COUNTY RECORDER DATA (If available)	TWP	RNG	SEC
1	296562	MAUMELLE	BK 2160 Pg 414-415	12 1/2 N	2W	35
2	296563	SILVER TRAIL	BK 2160 Pg 412-413	12 1/2 N	2W	35
3	296564	AZTEC	BK 2160 Pg 410-411	12 1/2 N	2W	35
4	296565	FAIRVIEW	BK 2160 Pg 408-409	12 1/2 N	2W	35
5	296566	LILLIAN	BK 2160 Pg 406-407	12 1/2 N	2W	35
6	296567	SUNDANCE	BK 2160 Pg 404-405	12 1/2 N	2W	35

AFFIDAVIT OF PERFORMANCE OF ANNUAL WORK – page 2

RECEIVED
BLM AZ STATE OFFICE
PHOENIX, ARIZONA
2015 JUN 11 P 3:11
BLM
Date
Stamp

7						
8						
9						
10						

6. That between the dates starting at 12 o'clock noon on September 1, 20 14 and ending at 12 o'clock noon on September 1, 20 15 at least \$ 750 dollars worth of work and improvements were done and performed upon said claim(s) or upon one or more of a contiguous group of claims for the benefit of all, wholly or partly outside of a contiguous group of claims for the benefit of all, not including the location work.

7. That the following persons were employed to perform the work and improvements described herein: _____

Tom HALSTEAD, Dow HARWOOD

8. That the work and improvements performed were: IMPROVED CROSSING TO ALL CLAIMS, ROAD REPAIR, OPENING CULVERTS, DITCHING, DIVERTING, MINERAL EXPLORATION

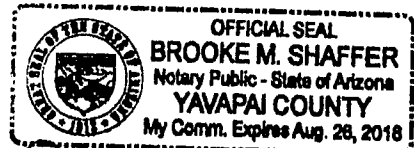
9. Dated: 5-15-15 Signature: Susan Seideman

SUBSCRIBED AND SWORN TO before me, a Notary Public, this 15 day of May 20 15

By: SUSAN SEIDEMAN

Notary Public [Signature]

My Commission Expires 8-26-18



Bureau of Land Management
Arizona State Office
www.blm.gov/az

No. of Claims: 9 x \$10 = 90
Check No.: 652 Init. MS
Receipt No.: 3320554
For BLM Use Only

When Recorded Return Document to:
SUSAN SEIDEMAN
1565 PLAZA WEST DR.
PRESCOTT, AZ. 86303-5680

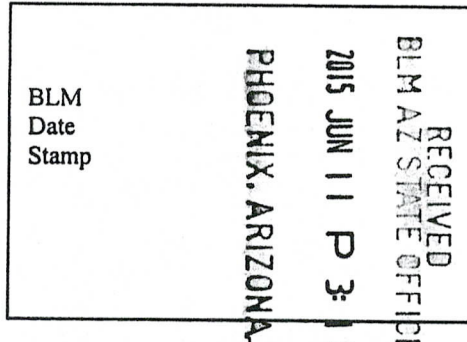


Check here if this is a change of address.
 Telephone: (928) 778-1916
 E-mail address: _____

AFFIDAVIT OF PERFORMANCE OF ANNUAL WORK

1. State of Arizona, County of YAVAPAI ss:
 2. I (Name) SUSAN SEIDEMAN
 3. Reside at (Address) 1565 PLAZA WEST DR.

 City PRESCOTT County YAVAPAI



State AZ zip 86303 being duly sworn, depose and say that I am a citizen of the United States, more than eighteen years of age, and that all of the facts set forth in this affidavit, subject to the provisions and penalties of 18 U.S.C. 1001 pertaining to the filing of false, fictitious, or fraudulent statements with the United States, are true and correct according to the best of my knowledge, information and belief.
 4. Owner's name and address (If not shown in Items 1-3 above). _____

5. That I am personally acquainted with the mining claim(s). The work and improvements were made by and at the expense of the owner(s) of said claim(s). Said contiguous group of claims, listed on this document, are situated in the HASSALEMPA (optional) Mining District; YAVAPAI County, Arizona.

Line No.	AMC NUMBER	CLAIM/SITE NAME	COUNTY RECORDER DATA (If available)	TWP	RNG	SEC
1	331597	PORTIA, lode	Bk 2900. P 700-701	12 1/2 N	2 W	35
2						
3						
4						
5						
6						

AFFIDAVIT OF PERFORMANCE OF ANNUAL WORK – page 2

BLM
Date
Stamp

7						
8						
9						
10						

6. That between the dates starting at 12 o'clock noon on September 1, 20 14 and ending at 12 o'clock noon on September 1, 20 15 at least \$ 125 dollars worth of work and improvements were done and performed upon said claim(s) or upon one or more of a contiguous group of claims for the benefit of all, wholly or partly outside of a contiguous group of claims for the benefit of all, not including the location work.

7. That the following persons were employed to perform the work and improvements described herein: Tom HALSTEAD

8. That the work and improvements performed were: OPENED UP PORTAL AREA REMOVING SLAB and DEBRIS FROM ADITS FURTHER EXPOSED, SAMPLED HANGING WALL


9. Dated: 5-15-15 Signature: Susan Seideman

SUBSCRIBED AND SWORN TO before me, a Notary Public, this 15 day of May 20 15

By: Susan Seideman

Notary Public [Signature]

My Commission Expires 8-26-18



Bureau of Land Management
Arizona State Office
www.blm.gov/az

No. of Claims: _____ x \$10 = _____
 Check No.: _____ Init. _____
 Receipt No.: _____
 For BLM Use Only

When Recorded Return Document to:

SUSAN SEIDEMAN
1565 PLAZA WEST DR.
PRESCOTT, AZ 86303-5680



Check here if this is a change of address.

Telephone: 928-778-1916

E-mail address: _____


AFFIDAVIT OF PERFORMANCE OF ANNUAL WORK

1. State of Arizona, County of YAVAPAI ss:

2. I (Name) SUSAN SEIDEMAN

3. Reside at (Address) 1565 PLAZA WEST DR.

City PRESCOTT County YAVAPAI



State AZ Zip 86303 being duly sworn, depose and say that I am a citizen of the United States, more than eighteen years of age, and that all of the facts set forth in this affidavit, subject to the provisions and penalties of 18 U.S.C. 1001 pertaining to the filing of false, fictitious, or fraudulent statements with the United States, are true and correct according to the best of my knowledge, information and belief.

4. Owner's name and address (if not shown in Items 1-3 above). _____

5. That I am personally acquainted with the mining claim(s). The work and improvements were made by and at the expense of the owner(s) of said claim(s). Said contiguous group of claims, listed on this document, are situated in the

HASSAYAMPA (optional) Mining District; YAVAPAI County, Arizona.

Line No.	AMC NUMBER	CLAIM/SITE NAME	COUNTY RECORDER DATA (If available)	TWP	RNG	SEC
1	296560	SUZIE, placer	Bk 2160. P. 400-401	12 1/2 N.	2 W	35
2	296561	PORTIA, placer	Bk 2160 P. 402-403	12 1/2 N	2 W	35
3						
4						
5						
6						

AFFIDAVIT OF PERFORMANCE OF ANNUAL WORK – page 2

RECEIVED
 BLM AZ STATE OFFICE
 PHOENIX, ARIZONA
 2015 JUN 11 P 3:12
 BLM
 Date
 Stamp

7						
8						
9						
10						

6. That between the dates starting at 12 o'clock noon on September 1, 20 14 and ending at 12 o'clock noon on September 1, 20 15 at least \$ 250 dollars worth of work and improvements were done and performed upon said claim(s) or upon one or more of a contiguous group of claims for the benefit of all, wholly or partly outside of a contiguous group of claims for the benefit of all, not including the location work.


7. That the following persons were employed to perform the work and improvements described herein: _____
Tom HALSTEAD

8. That the work and improvements performed were: MOVED BOULDERS AND DEBRIS TO EXPOSE BEDROCK PROCESSED MATERIAL. MINERAL EXPLORATION RECLAMATION OF DISTURBED AREAS.

9. Dated: 5-15-15 Signature: Susan Seideman

SUBSCRIBED AND SWORN TO before me, a Notary Public, this 15 day of May 20 15
 By: Susan Seideman

Notary Public [Signature]
 My Commission Expires 8-26-18



Bureau of Land Management
 Arizona State Office
www.blm.gov/az

No. of Claims: _____ x \$10 = _____
 Check No.: _____ Init. _____
 Receipt No.: _____
 For BLM Use Only

**UNITED STATES
DEPARTMENT OF THE INTERIOR
BUREAU OF LAND MANAGEMENT**
ONE N CENTRAL AVE, PHOENIX, AZ 85004-2203
Phone: (602)417-9200

NOTICE OF RETURN OF REMITTANCE

DATE : 05/20/2015
No : 49229

SUSAN SEIDEMAN
1565 PLAZA WEST DR
PRESCOTT, AZ 86303 US

Check Number	Amount	Reference No
1060	90.00	

Your Remittance(s) listed above is/are returned because of the following reason:

OTHER

Remarks: THE BLM DOES NOT ACCEPT PERSONAL CHECKS WITHOUT CUSTOMER NAME AND ADDRESS IMPRINTED ON THE CHECK.

RECEIVED
BLM AZ STATE OFFICE
2015 JUN 11 P 3:09
PHOENIX, ARIZONA



NOTICE OF INTENTION TO HOLD MINING CLAIMS/SITES

When Recorded Return Document to:

SUSAN SEIDEMAN
1565 PLAZA WEST DR.
PRESCOTT, AZ. 86303-5680

BLM
 Date
 Stamp

FILED WITH BLM, BUT NOT
 ACCEPTED THIS DATE.
 2015 MAY 9 P 3 27

Check here if this is a change of address.
 Telephone: (928) 778-1916
 E-mail Address: _____

I (We) intend to hold the claims(s) and/or site(s) listed below for the calendar year 2016, and I (We) have filed or will file a Notice of Intent to Hold in the county where the claim (s) is located.

Reason for filing a Notice of Intent to Hold instead of an assessment work filing (check one):

- Maintenance fee was paid to maintain claim(s) during this assessment year.
- Mill or tunnel sites.
- Claim(s) was located during the current assessment year.
- BLM has deferred assessment work (attach copy of decision granting deferment, or pending petition for deferment including date petition was filed.)

Line No.	AMC NUMBER	CLAIM/SITE NAME	COUNTY RECORDER DATA (If available)	TWP	RNG	SEC
1	331597	PORTIA, lode	Book 2900 - Pg. 700-701	12 1/2 N	2W	35
2	296560	SUZIE, placer	Bk 2160 - Pg 400-401	12 1/2 N	2W	35
3	296561	PORTIA, placer	Bk 2160 - Pg 402-403	12 1/2 N	2W	35
4	296562	MAUMELLE, lode	Bk 2160 - Pg 414-415	12 1/2 N	2W	35
5	296563	SILVER TRAIL, lode	Bk 2160 - Pg 412-413	12 1/2 N	2W	35
6	296564	AZTEC, lode	Bk 2160 - Pg 410-411	12 1/2 N	2W	35
7	296565	FAIRVIEW, lode	Bk 2160 - Pg 408-409	12 1/2 N	2W	35
8	296566	LILLIAN, lode	Bk 2160 - Pg 406-407	12 1/2 N	2W	35
9	296567	SUNDANCE, lode	Bk 2160 - Pg 404-405	12 1/2 N	2W	35
10						

RECEIVED
 BLM AT STATE OFFICE

1-110D

NOTICE OF INTENTION TO HOLD MINING CLAIMS/SITES
page 2

BLM
Date
Stamp

2015 MAY 11 P 3 21

FILED WITH BLM, BUT NOT
ACCEPTED THIS DATE.

1. State of Arizona, County of YAVAPAI
2. I (Name) SUSAN SEIDEMAN
3. Reside at (Address) 1565 POZA WEST DR.
City PRESCOTT County YAVAPAI State AZ Zip 86303 being duly sworn, depose and say that I am a citizen of the United States, more than eighteen years of age, that all of the facts set forth in this notice, subject to the provisions and penalties of 18 U.S.C. 1001 pertaining to the filing of false, fictitious, or fraudulent statements with the United States, are true and correct according to the best of my knowledge, information and belief.
4. Owner's name and address (If not shown in Items 1-3 above). _____
5. Dated: 5-15-2015 Signature: Susan Seideman

Bureau of Land Management
Arizona State Office
www.blm.gov/az

No. of Claims: 1 x \$10 = _____
Check No: _____
Receipt No.: _____
For BLM Use Only

FILED WITH BLM, BUT NOT
ACCEPTED THIS DATE.

RECEIVED
BLM AZ STATE OFFICE
2015 JUN 11 P 3:09
PHOENIX, ARIZONA

Form: MCF110
Revised July 2014
Page 2 of 2

**UNITED STATES
DEPARTMENT OF THE INTERIOR
BUREAU OF LAND MANAGEMENT**
ONE N CENTRAL AVE, PHOENIX, AZ 85004-2203
Phone: (602)417-9200

NOTICE OF RETURN OF REMITTANCE

DATE : 05/20/2015

No : 49227

SUSAN SEIDEMAN
1565 PLAZA WEST DR
PRESCOTT, AZ 86303 US

Check Number	Amount	Reference No
1042	90.00	

Your Remittance(s) listed above is/are returned because of the following reason:

OTHER

Remarks: THE BLM DOES NOT ACCEPT PERSONAL CHECKS WITHOUT CUSTOMER NAME AND ADDRESS IMPRINTED ON THE CHECK.

RECEIVED
BLM AZ STATE OFFICE
2015 JUN 11 P 3:09
PHOENIX, ARIZONA

When Recorded Return Document to:

SUSAN SEIDEMAN
1565 PLAZA WEST DR.
PRESCOTT, AZ 86303-5680



Check here is this is a change of address.

Telephone: (928) 778-1916

E-mail address: _____

AFFIDAVIT OF PERFORMANCE OF ANNUAL WORK

1. State of Arizona, County of YAVAPAI ss:

2. I (Name) SUSAN SEIDEMAN

3. Reside at (Address) 1565 PLAZA WEST DR.

City PRESCOTT County YAVAPAI

BLM
 Date
 Stamp

ACCEPTED THIS DATE
 FILED WITH BLM BUT NOT
 X

State AZ Zip 86303 being duly sworn, depose and say that I am a citizen of the United States, more than eighteen years of age, and that all of the facts set forth in this affidavit, subject to the provisions and penalties of 18 U.S.C. 1001 pertaining to the filing of false, fictitious, or fraudulent statements with the United States, are true and correct according to the best of my knowledge, information and belief.

4. Owner's name and address (If not shown in Items 1-3 above), _____

5. That I am personally acquainted with the mining claim(s). The work and improvements were made by and at the expense of the owner(s) of said claim(s). Said contiguous group of claims, listed on this document, are situated in the

HASSAYAMPA (optional) Mining District; YAVAPAI County, Arizona.

Line No.	AMC NUMBER	CLAIM/SITE NAME	COUNTY RECORDER DATA (If available)	TWP	RNG	SEC
1	296562	MAUMELLE	BK 2160 Pg 414-415	12 1/2 N	2W	35
2	296563	SILVER TRAIL	BK 2160 Pg 412-413	12 1/2 N	2W	35
3	296564	AZTEC	BK 2160 Pg 410-411	12 1/2 N	2W	35
4	296565	FAIRVIEW	BK 2160 Pg 408-409	12 1/2 N	2W	35
5	296566	LILLIAN	BK 2160 Pg 406-407	12 1/2 N	2W	35
6	296567	SUNDANCE	BK 2160 Pg 404-405	12 1/2 N	2W	35

Form: MCF108
 Revised July 2014
 Page 1 of 2
 PHOENIX ARIZONA

RECEIVED
 COUNTY OFFICE

✓ 1042

BLM
Date
Stamp

FILED WITH BLM, BUREAU OF LAND MANAGEMENT
 ACCEPTED THIS DATE
 2015 MAY 19 P 3:25
 PHOENIX, ARIZONA

7					
8					
9					
10					

6. That between the dates starting at 12 o'clock noon on September 1, 20 14 and ending at 12 o'clock noon on September 1, 20 15 at least \$ 750 dollars worth of work and improvements were done and performed upon said claim(s) or upon one or more of a contiguous group of claims for the benefit of all, wholly or partly outside of a contiguous group of claims for the benefit of all, not including the location work.

7. That the following persons were employed to perform the work and improvements described herein: _____
Tom HALSTEAD, Dow HARWOOD


8. That the work and improvements performed were: IMPROVED CROSSINGS TO ALL CLAIMS, ROAD REPAIR, OPENING CULVERTS, DITCHING, DIVERTING, MINERAL EXPLORATION

9. Dated: 5-15-15 Signature: Susan Seideman

SUBSCRIBED AND SWORN TO before me, a Notary Public, this 15 day of May 20 15

By: Susan Seideman
 Notary Public [Signature]

My Commission Expires 8-26-18



Bureau of Land Management
 Arizona State Office
www.blm.gov/az

No. of Claims: _____ x \$10
 Check No.: _____ Init. _____
 Receipt No.: _____
 For BLM Use Only

RECEIVED
 MAY 11 P 3:00
 PHOENIX, ARIZONA

When Recorded Return Document to:
SUSAN SEIDEMAN
1565 PLAZA WEST DR.
PRESCOTT, AZ. 86303-5680



Check here if this is a change of address.

Telephone: (928) 778-1916

E-mail address: _____

AFFIDAVIT OF PERFORMANCE OF ANNUAL WORK

1. State of Arizona, County of YAVAPAI ss:

2. I (Name) SUSAN SEIDEMAN

3. Reside at (Address) 1565 PLAZA WEST DR.

City PRESCOTT County YAVAPAI

BLM
Date
Stamp

FILED
ACCEPTED THIS DATE
X

State AZ, zip 86303 being duly sworn, depose and say that I am a citizen of the United States, more than eighteen years of age, and that all of the facts set forth in this affidavit, subject to the provisions and penalties of 18 U.S.C. 1001 pertaining to the filing of false, fictitious, or fraudulent statements with the United States, are true and correct according to the best of my knowledge, information and belief.

4. Owner's name and address (If not shown in Items 1-3 above). _____

5. That I am personally acquainted with the mining claim(s). The work and improvements were made by and at the expense of the owner(s) of said claim(s). Said contiguous group of claims, listed on this document, are situated in the

HASAYAMP (optional) Mining District; YAVAPAI County, Arizona.

Line No.	AMC NUMBER	CLAIM/SITE NAME	COUNTY RECORDER DATA (If available)	TWP	RNG	SEC
1	331597	PORTIA, lode	Bk 2900. P 700-701	12 1/2 N	2W	35
2						
3						
4						
5						
6						

RECEIVED
 BLM AT STATE OFFICE
 2015 JUN 1 P 3 10
 PHOENIX, ARIZONA

AFFIDAVIT OF PERFORMANCE OF ANNUAL WORK – page 2

BLM
Date
Stamp

RECEIVED
 JUN 11 2015
 3:10 PM
 DENVER, ARIZONA
 BLM
 AT STATE OFFICE

7					
8					
9					
10					

6. That between the dates starting at 12 o'clock noon on September 1, 20 14 and ending at 12 o'clock noon on September 1, 20 15 at least \$ 125 dollars worth of work and improvements were done and performed upon said claim(s) or upon one or more of a contiguous group of claims for the benefit of all, wholly or partly outside of a contiguous group of claims for the benefit of all, not including the location work.

7. That the following persons were employed to perform the work and improvements described herein: _____

Tom HALSTEAD

8. That the work and improvements performed were: OPENED UP PORTAL AREA
REMOVING SLAB and DEBRIS FROM ADITS
FURTHER EXPOSED, SAMPLED HANGING WALL

9. Dated: 5-15-15 Signature: Susan Seideman

SUBSCRIBED AND SWORN TO before me, a Notary Public, this 15 day of May 20 15

By: Susan Seideman

Notary Public [Signature]

My Commission Expires 8-26-18



Bureau of Land Management
 Arizona State Office
www.blm.gov/az

No. of Claims: _____ x \$10
 Check No.: _____ Init. _____
 Receipt No.: _____
 For BLM Use Only

RECEIVED
 JUN 11 2015
 3:10 PM
 DENVER, ARIZONA
 BLM
 AT STATE OFFICE

Form: MCF108
 Revised July 2014
 Page 2 of 2

When Recorded Return Document to:

SUSAN SEIDEMAN
1565 PLAZA WEST DR.
PRESCOTT, AZ 86303-5680



Check here if this is a change of address.

Telephone: 928-778-1916

E-mail address: _____


AFFIDAVIT OF PERFORMANCE OF ANNUAL WORK

1. State of Arizona, County of YAVAPAI ss:

2. I (Name) SUSAN SEIDEMAN

3. Reside at (Address) 1565 PLAZA WEST DR.

City PRESCOTT County YAVAPAI



State AZ Zip 86303 being duly sworn, depose and say that I am a citizen of the United States, more than eighteen years of age, and that all of the facts set forth in this affidavit, subject to the provisions and penalties of 18 U.S.C. 1001 pertaining to the filing of false, fictitious, or fraudulent statements with the United States, are true and correct according to the best of my knowledge, information and belief.

4. Owner's name and address (If not shown in Items 1-3 above). _____

5. That I am personally acquainted with the mining claim(s). The work and improvements were made by and at the expense of the owner(s) of said claim(s). Said contiguous group of claims, listed on this document, are situated in the

HASSAYAMPA (optional) Mining District; YAVAPAI County, Arizona.

Line No.	AMC NUMBER	CLAIM/SITE NAME	COUNTY RECORDER DATA (If available)	TWP	RNG	SEC
1	296560	SUZIE, placer	BK 2160 Pg. 400-401	12 1/2 N.	2 W	35
2	296561	PORTIA, placer	BK 2160 Pg. 402-403	12 1/2 N	2 W	35
3						
4						
5						
6						

AFFIDAVIT OF PERFORMANCE OF ANNUAL WORK – page 2

BLM
Date
Stamp

FILED WITH PLM BUREAU OF LAND MANAGEMENT
 RECEIVED THIS DATE
 MAY 19 2 25 PM '15
 X

7						
8						
9						
10						

6. That between the dates starting at 12 o'clock noon on September 1, 20 14 and ending at 12 o'clock noon on September 1, 20 15 at least \$ 250 dollars worth of work and improvements were done and performed upon said claim(s) or upon one or more of a contiguous group of claims for the benefit of all, wholly or partly outside of a contiguous group of claims for the benefit of all, not including the location work.

7. That the following persons were employed to perform the work and improvements described herein: _____
Tom HALSTEAD

8. That the work and improvements performed were: MOVED BOULDERS AND DEBRIS TO EXPOSE BEDROCK. PROCESSED MATERIAL. MINERAL EXPLORATION RECLAMATION OF DISTURBED AREAS.


9. Dated: 5.15.15 Signature: Susan Seideman

SUBSCRIBED AND SWORN TO before me, a Notary Public, this 15 day of May 20 15

By: Susan Seideman

Notary Public [Signature]

My Commission Expires 8.26.18



Bureau of Land Management
Arizona State Office
www.blm.gov/az

No. of Claims: 20
 Check No.: _____ Init. _____
 Receipt No.: _____
 For BLM Use Only

RECEIVED
 JUN 11 P 3:10
 STATE OFFICE
 PHOENIX, ARIZONA

UNITED STATES
DEPARTMENT OF THE INTERIOR
BUREAU OF LAND MANAGEMENT
ONE N CENTRAL AVE, PHOENIX, AZ 85004-2203
Phone: (602)417-9200

NOTICE OF RETURN OF REMITTANCE

DATE : 05/20/2015
No : 49228

SUSAN SEIDEMAN
1565 PLAZA WEST DR
PRESCOTT, AZ 86303 US

Check Number	Amount	Reference No
1059	1395.00	

Your Remittance(s) listed above is/are returned because of the following reason:

OTHER

Remarks: THE BLM DOES NOT ACCEPT PERSONAL CHECKS WITHOUT CUSTOMER NAME AND ADDRESS IMPRINTED ON THE CHECK.

RECEIVED
BLM AZ STATE OFFICE
2015 JUN 11 P 3:09
PHOENIX, ARIZONA

5/20/2015



MAINTENANCE FEE PAYMENT FOR 2016

Claimant Name: SUSAN SEIDEMAN
 Address: 1565 PLAZA WEST DR.
 City: PRESCOTT State: AZ Zip: 86303
 Telephone: 928-778-1916
 E-mail address: _____
 Signature: Susan Seideman

BLM
 Date
 Stamp

ACCEPTED - THIS DATE

MAY 19 2015

PHOENIX, ARIZONA

Check here if this is a change of address.

LINE NO.	AMC NUMBER	CLAIM/SITE NAME	COUNTY RECORDER DATA (If available)	TWP	RNG	SEC
1	331597	PORTIA, lode	Bk 2900 Pg 700-701	12 1/2 N	2 W	35
2	296560	SUZIE, placer	Bk 2160 Pg 400-401	12 1/2 N	2 W	35
3	296561	PORTIA, placer	Bk 2160 Pg 402-403	12 1/2 N	2 W	35
4	296562	MAIMELLE, lode	Bk 2160 Pg 414-415	12 1/2 N	2 W	35
5	296563	SILVER TRAIL, lode	Bk 2160 Pg 412-413	12 1/2 N	2 W	35
6	296564	AZTEC, lode	Bk 2160 Pg 410-411	12 1/2 N	2 W	35
7	296565	FAIRVIEW, lode	Bk 2160 Pg 408-409	12 1/2 N	2 W	35
8	296566	LILLIAN, lode	Bk 2160 Pg 406-407	12 1/2 N	2 W	35
9	296567	SUNDANCE, lode	Bk 2160 Pg 404-405	12 1/2 N	2 W	35
10						

List additional claims on Form MCF114.

Bureau of Land Management
 Arizona State Office
www.blm.gov/az/

No. of Claims*: _____ x \$155 = _____
 Check No: _____ Init. _____
 Receipt No.: _____
 For BLM Use Only

* \$155 per lode mining claim, mill site, or tunnel site; and \$155 for each 20 acres or portion thereof for each placer mining claim.

This form is available from the Arizona Geological Survey and may be reproduced.

RECEIVED
 BLM AT STATE OFFICE
 PHOENIX, ARIZONA
 2015 JUN 19 3:09 PM
 Form: MCF112
 Revised July 2014

✓ 1059

SUSAN SEIDEMAN
1565 PLAZA WEST DR.
PRESCOTT, AZ. 86303-5680



RECEIVED
BLM AZ STATE OFFICE

2015 JUN 11 P 3 11

PHOENIX, ARIZONA

UNITED STATES DEPARTMENT of the INTERIOR
BUREAU of LAND MANAGEMENT
ONE N CENTRAL AVE.
PHOENIX, AZ 85004-4427

**United States Department of the Interior
Bureau of Land Management
LANDS/RECREATION & PLANNING
ONE N CENTRAL AVE
PHOENIX, AZ 85004 -2203
Phone: 602-417-9200**

Receipt

No: 3320554


Transaction #: 3417820	
Date of Transaction: 06/12/2015	
CUSTOMER:	
SUSAN SEIDEMAN 1565 PLAZA WEST DR PRESCOTT, AZ 86303-5680 US	

LINE #	QTY	DESCRIPTION	REMARKS	UNIT PRICE	TOTAL
1	1.00	LOCATABLE MINERALS / MINING CLAIMS- NOT NEW-UNADJUD, ONE AUTH NO. ONLY / MINING CLAIM MONEY RECEIVED CASES: AMC296562/\$90.00	POL 2015/9	- n/a -	90.00
TOTAL:					\$90.00

PAYMENT INFORMATION			
1	AMOUNT:	90.00	POSTMARKED: 06/09/2015
	TYPE:	CHECK	RECEIVED: 06/11/2015
	CHECK NO:	652	
	NAME:	SEIDEMAN, SUSAN 1565 PLAZA WEST DR PRESCOTT AZ 86303-5680 US	

REMARKS

This receipt was generated by the automated BLM Collections and Billing System and is a paper representation of a portion of the official electronic record contained therein.



331597


296560

ENCLOSED PLEASE FIND NEW CHECKS
THAT HAVE MY NAME AND ADDRESS
IMPRINTED ON THEM TO MEET YOUR
REQUIREMENTS.

ALSO ENCLOSED ARE FORMS THAT DO NOT
HAVE THE BLM STAMP THAT READS "FILED
WITH BLM, BUT NOT ACCEPTED THIS DATE"
FOR YOU TO FILE IF THAT IS CLEARER.
PLEASE USE WHICHEVER FORMS YOU WISH,
AS THEY ARE THE EXACT SAME.

AGAIN - THANK YOU,
Susan Seideman - SUSAN SEIDEMAN
June 8, 2015

RECEIVED
BLM AZ STATE OFFICE
2015 JUN 11 P 3:11
PHOENIX, ARIZONA



ATTACHED IS MY MAINTENANCE FEE
PAYMENT FORM
FOR 2016.

PLEASE BE SURE THAT THIS FORM AND
PAYMENT ARE ENTERED FOR 2016.
(THANKS SO MUCH.)

ALSO ATTACHED IS MY CHECK # ~~155~~⁸⁸² 9651
FOR \$ 1395, FOR ABOVE MAINTENANCE FEE.

ALSO ATTACHED IS MY NOTICE OF INTENTION
TO HOLD MINING CLAIMS FORM
FOR 2016.

PLEASE BE SURE THAT THIS FORM AND
PAYMENT ARE ENTERED FOR 2016.
(THANKS, AGAIN.)

ALSO ATTACHED IS MY CHECK # ~~155~~⁸⁸ 650
FOR \$ 90 FOR ABOVE INTENT TO HOLD

PLEASE PHONE ME AT 928-778-1916
IF ANY QUESTIONS, OR E-MAIL ME AT
hassyampa@yahoo.com.

Thank you,

Susan Seideman
SUSAN SEIDEMAN

PHOENIX, ARIZONA

2015 MAY 19 P 3 26

PHOENIX, ARIZONA

2015 JUN 11 P 3:12

RECEIVED
DLH AZ STATE OFFICE



MAINTENANCE FEE PAYMENT FOR 2016

Claimant Name: SUSAN SEIDEMAN
 Address: 1565 PLAZA WEST DR.
 City: PRESCOTT State: AZ Zip: 86303
 Telephone: 928-778-1916
 E-mail address: _____
 Signature: Susan Seideman

RECEIVED
 BLM AZ STATE OFFICE
 2015 JUN 11 P 3:12
 PHOENIX, ARIZONA
 BLM
 Date
 Stamp

Check here if this is a change of address.

LINE NO.	AMC NUMBER	CLAIM/SITE NAME	COUNTY RECORDER DATA (If available)	TWP	RNG	SEC
1	331597	PORTIA, lode	Bk 2900 Pg 700-701	12 1/2 N	2 W	35
2	296560	SUZIE, placer	Bk 2160 Pg 400-401	12 1/2 N	2 W	35
3	296561	PORTIA, placer	Bk 2160 Pg 402-403	12 1/2 N	2 W	35
4	296562	MALMELLE, lode	Bk 2160 Pg 414-415	12 1/2 N	2 W	35
5	296563	SILVER TRAIL, lode	Bk 2160 Pg 412-413	12 1/2 N	2 W	35
6	296564	AZTEC, lode	Bk 2160 Pg 410-411	12 1/2 N	2 W	35
7	296565	FAIRVIEW, lode	Bk 2160 Pg 408-409	12 1/2 N	2 W	35
8	296566	LILLIAN, lode	Bk 2160 Pg 406-407	12 1/2 N	2 W	35
9	296567	SUNDANCE, lode	Bk 2160 Pg 404-405	12 1/2 N	2 W	35
10						

List additional claims on Form MCF114.

No. of Claims*: 9 x \$155 = 1395
 Check No.: 651 Init. TMC
 Receipt No.: 3320060
 For BLM Use Only

Bureau of Land Management
 Arizona State Office
www.blm.gov/az/

* \$155 per lode mining claim, mill site, or tunnel site; and \$155 for each 20 acres or portion thereof for each placer mining claim.

Form: MCF112
 Revised July 2014

United States Department of the Interior
 Bureau of Land Management
 LANDS/RECREATION & PLANNING
 ONE N CENTRAL AVE
 PHOENIX, AZ 85004 -2203
 Phone: 602-417-9200

Receipt

No: 3320060

Transaction #: 3417315	
Date of Transaction: 06/12/2015	
CUSTOMER:	
SUSAN SEIDEMAN 1565 PLAZA WEST DR PRESCOTT, AZ 86303-5680 US	

LINE #	QTY	DESCRIPTION	REMARKS	UNIT PRICE	TOTAL
1	1.00	LOCATABLE MINERALS / MINING CLAIMS- NOT NEW-UNADJUD, ONE AUTH NO. ONLY / MINING CLAIM MONEY RECEIVED CASES: AMC331597/\$1395.00	MAINT 2016/9	- n/a -	1395.00
TOTAL:					\$1,395.00

PAYMENT INFORMATION					
1	AMOUNT:	1395.00	POSTMARKED:	06/09/2015	
	TYPE:	CHECK	RECEIVED:	06/11/2015	
	CHECK NO:	651			
	NAME:	SEIDEMAN, SUSAN 1565 PLAZA WEST DR PRESCOTT AZ 86303-5680 US			

REMARKS

This receipt was generated by the automated BLM Collections and Billing System and is a paper representation of a portion of the official electronic record contained therein.

ENTERED
 JUN 13 2015
 BY: *R Am*

296560
 331597



RECEIVED
 BLM STATE OFFICE

2015 JUN 11 P 3:12
 PHOENIX, ARIZONA

BLM
 Date
 Stamp

NOTICE OF INTENTION TO HOLD MINING CLAIMS/SITES

When Recorded Return Document to:

SUSAN SEIDEMAN
1565 PLAZA WEST DR.
PRESCOTT, AZ. 86303-5680

Check here if this is a change of address.

Telephone: (928) 778-1916

E-mail Address: _____

I (We) intend to hold the claims(s) and/or site(s) listed below for the calendar year 2016, and I (We) have filed or will file a Notice of Intent to Hold in the county where the claim (s) is located.

Reason for filing a Notice of Intent to Hold instead of an assessment work filing (check one):

- Maintenance fee was paid to maintain claim(s) during this assessment year.
- Mill or tunnel sites.
- Claim(s) was located during the current assessment year.
- BLM has deferred assessment work (attach copy of decision granting deferment, or pending petition for deferment including date petition was filed.)

Line No.	AMC NUMBER	CLAIM/SITE NAME	COUNTY RECORDER DATA (If available)	TWP	RNG	SEC
1	331597	PORTIA, lode	Bk 2900-Pg 700-701	12 1/2 N	2W	35
2	296560	SUZIE, placer	Bk 2160-Pg 400-401	12 1/2 N	2W	35
3	296561	PORTIA, placer	Bk 2160-Pg 402-403	12 1/2 N	2W	35
4	296562	MAUMELLE, lode	Bk 2160-Pg 414-415	12 1/2 N	2W	35
5	296563	SILVER TRAIL, lode	Bk 2160-Pg 412-413	12 1/2 N	2W	35
6	296564	AZTEC, lode	Bk 2160-Pg 410-411	12 1/2 N	2W	35
7	296565	FAIRVIEW, lode	Bk 2160-Pg 408-409	12 1/2 N	2W	35
8	296566	LILLIAN, lode	Bk 2160-Pg 406-407	12 1/2 N	2W	35
9	296567	SUNDANCE, lode	Bk 2160-Pg 404-405	12 1/2 N	2W	35
10						

ENTERED
 JUN 17 2015
 BY: RAM

NOTICE OF INTENTION TO HOLD MINING CLAIMS/SITES
page 2

RECEIVED
BLM AZ STATE OFFICE
2015 JUN 11 P 3 12
PHOENIX, ARIZONA
BLM
Date
Stamp

1. State of Arizona, County of YAVAPAI
2. I (Name) SUSAN SEIDEMAN
3. Reside at (Address) 1565 ROZA WEST DR.
City PRESCOTT County YAVAPAI State AZ Zip 86203 being duly sworn, depose and say that I am a citizen of the United States, more than eighteen years of age, that all of the facts set forth in this notice, subject to the provisions and penalties of 18 U.S.C. 1001 pertaining to the filing of false, fictitious, or fraudulent statements with the United States, are true and correct according to the best of my knowledge, information and belief.
4. Owner's name and address (if not shown in Items 1-3 above). _____

5. Dated: 5.15.2015 Signature: Susan Seideman

Bureau of Land Management
Arizona State Office
www.blm.gov/az

No. of Claims: 9 x \$10 = 90
Check No: 650 Init. ESG
Receipt No.: 3320578
For BLM Use Only

United States Department of the Interior
Bureau of Land Management
 LANDS/RECREATION & PLANNING
 ONE N CENTRAL AVE
 PHOENIX, AZ 85004 -2203
 Phone: 602-417-9200

Receipt

No: 3320578

Transaction #: 3417844	
Date of Transaction: 06/12/2015	
CUSTOMER:	
SUSAN SEIDEMAN 1565 PLAZA WEST DR PRESCOTT, AZ 86303-5680 US	

LINE #	QTY	DESCRIPTION	REMARKS	UNIT PRICE	TOTAL
1	1.00	LOCATABLE MINERALS / MINING CLAIMS- NOT NEW-UNADJUD, ONE AUTH NO. ONLY / MINING CLAIM MONEY RECEIVED CASES: AMC331597/\$90.00	NOI HOLD (9)	- n/a -	90.00
TOTAL:					\$90.00

PAYMENT INFORMATION					
1	AMOUNT:	90.00	POSTMARKED:	06/09/2015	
	TYPE:	CHECK	RECEIVED:	06/11/2015	
	CHECK NO:	650			
	NAME:	SEIDEMAN, SUSAN 1565 PLAZA WEST DR PRESCOTT AZ 86303-5680 US			

REMARKS

This receipt was generated by the automated BLM Collections and Billing System and is a paper representation of a portion of the official electronic record contained therein.

ENTERED
 JUN 17 2015
 BY: *Ram*

AMC 331597
296560

Form 3830-2
(November 2010)

UNITED STATES
DEPARTMENT OF THE INTERIOR
BUREAU OF LAND MANAGEMENT
MAINTENANCE FEE WAIVER CERTIFICATION

57
[Signature]

FORM APPROVED
OMB NO. 1004-0114
Expires: August 31, 2013

SEE INSTRUCTIONS ON PAGE 2

1. This small miner waiver is filed for the assessment year beginning on September 1, 2014 and ending on September 1, 2015
2. The undersigned and all related parties owned ten or fewer mining claims, mill, or tunnel sites located and maintained on Federal lands in the United States of America on September 1, 2014
3. The undersigned have performed the assessment work required by law for each mining claim listed prior to filing this waiver and understand that by filing this form, the undersigned must file an affidavit of assessment work with the Bureau of Land Management (BLM) by the December 30th following the filing of this waiver.
4. The undersigned understand that if the assessment work obligation has not yet come due under 30 U.S.C. 28 (for those claims in their first assessment year only), a notice of intent to hold reciting this condition must be recorded by the December 30th following the filing of this waiver.
5. The undersigned understand that mill and tunnel sites may also be listed on this waiver and be waived from payment of the maintenance fee, and that a notice of intent to hold for these sites is required to be filed with the BLM by the December 30th following the filing of this waiver.
6. The undersigned understand and acknowledge that pursuant to 43 U.S.C. 1212 and 18 U.S.C. 1001, the filing or recording of a false, fictitious, or fraudulent document with the BLM may result in a fine of up to \$250,000, a prison term not to exceed five years, or both.
7. The mining claims, mill or tunnel sites for which this waiver from payment of the maintenance fees is requested are:

CLAIM OR SITE NAME	BLM RECORDATION SERIAL NUMBER
1. <u>PORTIA, lode</u>	<u>AMC 3315971</u>
2. <u>SUZIE, placer</u>	<u>AMC 296560</u>
3. <u>PORTIA, placer</u>	<u>AMC 296561</u>
4. <u>MARUMELLE, lode</u>	<u>AMC 296562</u>
5. <u>SILVER TRAIL, lode</u>	<u>AMC 296563</u>
6. <u>AZTEC, lode</u>	<u>AMC 296564</u>
7. <u>FAIRVIEW, lode</u>	<u>AMC 296565</u>
8. <u>LILLIAN, lode</u>	<u>AMC 296566</u>
9. <u>SUNDANCE, lode</u>	<u>AMC 296567</u>
10.	

The owner(s) (claimants) of the above mining claims and sites are:

SUSAN SEIDEMAN
(Owner's Name - Please Print)
1565 PLAZA WEST DR.
(Owner's Mailing Address)

Susan Seideman
(Owner's Signature)
PRESCOTT AZ. 86303-5680
(City) (State) (Zip Code)

(Owner's Name - Please Print)

(Owner's Mailing Address)

(Owner's Signature)

(City) (State) (Zip Code)

(Owner's Name - Please Print)

(Owner's Mailing Address)

(Owner's Signature)

(City) (State) (Zip Code)

(Owner's Name - Please Print)

(Owner's Mailing Address)

(Owner's Signature)

(City) (State) (Zip Code)

(Continued on page 2)

PHOENIX, ARIZONA
 2014 JUL 18 P 3:04
 BLM AREA RECEIVED OFFICE

SEP 4 2014
 BY: *[Signature]*
 RE: 9-16-14

(Owner's Name - Please Print)	(Owner's Signature)		
(Owner's Mailing Address)	(City)	(State)	(Zip Code)
(Owner's Name - Please Print)	(Owner's Signature)		
(Owner's Mailing Address)	(City)	(State)	(Zip Code)
(Owner's Name - Please Print)	(Owner's Signature)		
(Owner's Mailing Address)	(City)	(State)	(Zip Code)
(Owner's Name - Please Print)	(Owner's Signature)		
(Owner's Mailing Address)	(City)	(State)	(Zip Code)
(Owner's Name - Please Print)	(Owner's Signature)		
(Owner's Mailing Address)	(City)	(State)	(Zip Code)

RECEIVED
BLM STATE OFFICE
2011 JUL - 8 P 3: 04
PHOENIX, ARIZONA

18 U.S.C. 1001 and 43 U.S.C. 1212 make it a crime for any person knowingly and willfully to make to any department or agency of the United States any false, fictitious or fraudulent statements or representations as to any matter within its jurisdiction.

INSTRUCTIONS

1. This certification is made under the provisions of 43 U.S.C. § 1744 and 30 U.S.C. §28-28k and the regulations thereunder (43 CFR Part 3830).
2. The claimant(s) must fill in the dates in paragraph 1 for the beginning and ending of the assessment year for which this waiver is sought.
3. The claimant(s) must fill in the date in paragraph 2 for the beginning of the assessment year for which this waiver is sought.
4. All claim and site names and BLM serial numbers must be listed for the mining claims, mill sites, and tunnel sites for which the waiver is sought.
5. All owners of the mining claims, mill sites, and tunnel sites and their addresses must be given.
6. This waiver form must be signed by all the claimants or their designated agent, in original form. If an agent is designated, a notarized designation of agent, signed by all of the claimants with proper address given, must be submitted with this waiver.
7. This form must be filed no later than September 1st for the upcoming assessment year in the BLM State Office where the mining claims or sites are recorded, or the waiver cannot be granted by the BLM. (Example: To obtain a waiver for the assessment year 2012, which begins on September 1, 2011, you must qualify for and file for a waiver no later than September 1, 2011, in the proper BLM State Office.)
8. For all mining claims which require assessment work, you must record an affidavit of labor on or before the December 30th immediately following the filing of this waiver. For all other mining claims or sites waived, you must record a notice of intent to hold on or before the December 30th immediately following the filing of this waiver.
9. Mill and tunnel sites may also be listed on this waiver and be waived from payment of the maintenance fee. A notice of intent to hold for these sites is required to be filed by the December 30th following the filing of this waiver.

FOR OFFICIAL USE ONLY

AMC 331597
296560

MINING CLAIM NUMBER and
MINING DISTRICT

MAUMELLE. AMC 296562

SILVER TRAIL AMC 296563

AZTEC. AMC 296564

FAIRVIEW- AMC 296565

LILLIAN. AMC 296566

SUNDANCE. AMC 296567

HASSAYAMPA MINING DISTRICT

RECEIVED
BLM & STATE OFFICE
2014 JUL - 8 P 3:03
PHOENIX, ARIZONA

ENTERED
JUL 10 2014
BY: RAM

SUSAN SEIDEMAN
 1565 PLAZA WEST DR.
 PRESCOTT, AZ. 86303-5680

RECEIVED
 BLM AZ STATE OFFICE
 2014 JUL - 8 P 3:03
 PHOENIX, ARIZONA

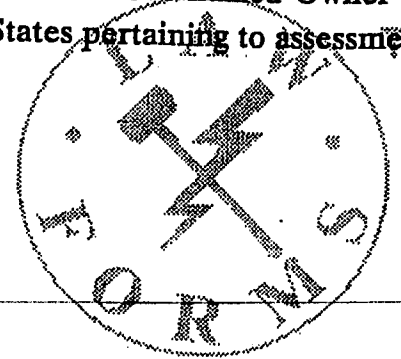
AFFIDAVIT OF PERFORMANCE OF ANNUAL ASSESSMENT WORK

MN-2 © LawForms 3-80, 1-91

Effective Date: July 7, 2014	County and State YAVAPAI COUNTY, ARIZONA
AFFIDAVIT (Name, Address and Zip Code) SUSAN SEIDEMAN 1565 PLAZA WEST DR. PRESCOTT, AZ. 86303-5680	OWNER OF MINING CLAIM (Names, Addresses, and Zip Codes) SUSAN SEIDEMAN 1565 PLAZA WEST DR. PRESCOTT, AZ. 86303-5680
Mining Claim (Name, Number, and Mining District) MAUMELLE AMC 296562 & SILVER TRAIL AMC 296563 AZTEC-AMC 296564 & FAIRVIEW AMC 296565 LILLIAN-AMC 296566 & SUNDANCE AMC 296567 HASSAYAMPA MINING DISTRICT	Period of Time Covered by this Affidavit (give dates) 10.20.2013 - 4.1.2014
Recording and Filing Information: The Location Notice of this Mining Claim is recorded at Docket <u>2160</u> , Page <u>400 through 404</u> <u>HASSAYAMPA</u> Mining District, in the Office of the County Recorder of <u>YAVAPAI</u> County, Arizona. The Location Notice is also filed under filing serial number <u>AMC 296562-567</u> with the property BLM office located in <u>PHOENIX</u> in the State of <u>ARIZONA</u> .	

PURSUANT TO ARS 27-208 and 43-CFR 3833.2 Affiant States:

1. Affiant is a citizen of the United States, is over 18 years of age, resides at the above address and is personally acquainted with the above described mining claim.
2. During the period of time stated above, at least \$ 900 worth of work and improvements were done and performed upon Mining Claim not including the location work of the claim.
3. The work and improvements were made by and at the expense of the above named Owner of Mining Claim for the purposes of complying with the laws of the United States pertaining to assessment or annual work.



AFFIDAVIT OF PERFORMANCE OF ANNUAL ASSESSMENT WORK

MN-2 © LawForms 3-80, 1-91

4. The following persons were employed by Owner of Mining Claim and labored upon Mining Claim and did the work and improvements:

ROB COOK, MONKEY RIVER EXPLORATIONS


5. The following work was performed on Mining Claims:

MINERAL EXPLORATION. FURTHER EXPOSED, SAWED VEINS: ALL CLAIMS. ROAD REPAIR TO ALL CLAIMS

RECEIVED
 BLM AZ STATE OFFICE
 2014 JUL - 8 PM 3:03
 PHOENIX, ARIZONA

Susan Seideman

Signatures of Affiant



STATE OF: *Arizona*
 COUNTY OF: *Yavapai*
 Date of Verification: *7/7/2014*

Verification. On this date, before me, a Notary Public, personally appeared:
Susan Seideman
 who, being duly sworn upon oath, stated that he had read this document and knows of his own knowledge that the facts stated within are true and correct, except for those matters based on information which he believes to be true.

Joann Jordan
 Notary Expiration Date: *2/7/2018*

INSTRUCTIONS: Record in Office of County Recorder for County where claim is located before December 31 and file with proper BLM office before December 30 each year.

This instrument was recorded or filed at the request of:

The recording official is directed to return this instrument or a copy thereof to the above person.

CERTIFICATE OF RECORDATION OR FILING

I certify that this instrument was filed or recorded on the date, _____ the time, in the docket, beginning with the page number, and with the fee number file number stamped in the top space of this instrument. If the instrument is of multiple pages, the docket and page set forth represent the first page of that instrument and that instrument extends through Docket _____ Page _____.

Official Certifying Recordation Deputy

SUSAN SEIDEMAN
 1565 PLAZA WEST DR.
 PRESCOTT, AZ. 86303-5680

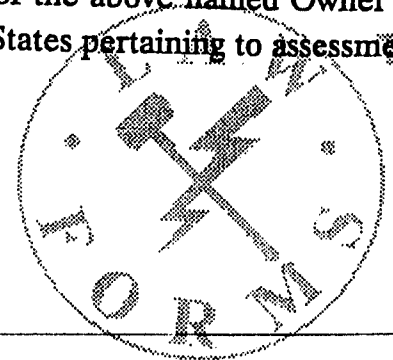


RECEIVED
 CLM AZ STATE OFFICE
 2014 JUL - 8 P 3:03
 PHOENIX, ARIZONA

AFFIDAVIT OF PERFORMANCE OF ANNUAL ASSESSMENT WORK MN-2 © LawForms 3-80, 1-91	
Effective Date: <u>JULY 7, 2014</u>	County and State <u>YAVAPAI COUNTY, ARIZONA</u>
AFFIDAVIT (Name, Address and Zip Code) <u>SUSAN SEIDEMAN</u> <u>1565 PLAZA WEST DR.</u> <u>PRESCOTT, AZ. 86303-5680</u>	OWNER OF MINING CLAIM (Names, Addresses, and Zip Codes) <u>SUSAN SEIDEMAN</u> <u>1565 PLAZA WEST DR.</u> <u>PRESCOTT, AZ. 86303-5680</u>
Mining Claim (Name, Number, and Mining District) <u>PORTIA LOPE. AMC 331597</u> <u>HASSAYAMPA MINING DISTRICT</u>	Period of Time Covered by this Affidavit (give dates) <u>10.20.2013 - 4.1.2014</u>
Recording and Filing Information: The Location Notice of this Mining Claim is recorded at Docket <u>2900</u> , Page <u>700</u> , <u>701</u> <u>HASSAYAMPA</u> Mining District, in the Office of the County Recorder of <u>YAVAPAI</u> County, Arizona. The Location Notice is also filed under filing serial number <u>AMC 331597</u> with the property BLM office located in <u>PHOENIX</u> in the State of <u>ARIZONA</u> .	

PURSUANT TO ARS 27-208 and 43-CFR 3833.2 Affiant States:

1. Affiant is a citizen of the United States, is over 18 years of age, resides at the above address and is personally acquainted with the above described mining claim.
2. During the period of time stated above, at least \$ 140 worth of work and improvements were done and performed upon Mining Claim not including the location work of the claim.
3. The work and improvements were made by and at the expense of the above named Owner of Mining Claim for the purposes of complying with the laws of the United States pertaining to assessment or annual work.



AFFIDAVIT OF PERFORMANCE OF ANNUAL ASSESSMENT WORK

MN-2 © LawForms 3-80, 1-91

4. The following persons were employed by Owner of Mining Claim and labored upon Mining Claim and did the work and improvements:

ROB COOK, MONKEY RIVER EXPLORATIONS


RECEIVED
 CLM ASSESSMENT OFFICE
 2014 JUL - 8 P 3:33
 PHOENIX, ARIZONA

5. The following work was performed on Mining Claims:

MINERAL EXPLORATION. FURTHER EXPOSED. HANGING WALL. ROAD REPAIR. RECLAMATION OF DISTURBED AREA.

Susan Seideman

Signatures of Affiant



STATE OF: *Arizona*
 COUNTY OF: *Yavapai*
 Date of Verification: *2/7/2014*

Verification. On this date, before me, a Notary Public, personally appeared: *Susan Seideman* who, being duly sworn upon oath, stated that he had read this document and knows of his own knowledge that the facts stated within are true and correct, except for those matters based on information which he believes to be true.

Joann Jordan
 Notary Expiration Date: *2/7/2018*

INSTRUCTIONS: Record in Office of County Recorder for County where claim is located before December 31 an file with proper BLM office before December 30 each year.

This instrument was recorded or filed at the request of:

The recording official is directed to return this instrument or a copy thereof to the above person.

CERTIFICATE OF RECORDATION OR FILING

I certify that this instrument was filed or recorded on the date, the time, in the docket, beginning with the page number, and with the fee number file number stamped in the top space of this instrument. If the instrument is of multiple pages, the docket and page set forth represent the first page of that instrument and that instrument extends through Docket

Page _____

Official Certifying Recordation	Deputy
---------------------------------	--------

SUSAN SEIDEMAN
 1565 PLAZA WEST DR.
 PRESCOTT, AZ. 86303-5680



RECEIVED
 BLM AZ STATE OFFICE
 2014 JUL -8 P 3:03
 PHOENIX, ARIZONA


AFFIDAVIT OF PERFORMANCE OF ANNUAL ASSESSMENT WORK

MN-2 © LawForms 3-80, 1-91

Effective Date: <u>JULY 7, 2014</u>	County and State <u>YAVAPAI COUNTY, ARIZONA</u>
AFFIDAVIT (Name, Address and Zip Code) <u>SUSAN SEIDEMAN</u> <u>1565 PLAZA WEST DRIVE</u> <u>PRESCOTT, AZ. 86303-5680</u>	OWNER OF MINING CLAIM (Names, Addresses, and Zip Codes) <u>SUSAN SEIDEMAN</u> <u>1565 PLAZA WEST DRIVE</u> <u>PRESCOTT, AZ. 86303-5680</u>
Mining Claim (Name, Number, and Mining District) <u>SUZIE placer AMC 296560</u> <u>PORTIA placer AMC 296561</u> <u>HASSAYAMPA MINING DISTRICT</u>	Period of Time Covered by this Affidavit (give dates) <u>10.20.2013 - 4.1.2014</u>
Recording and Filing Information: The Location Notice of this Mining Claim is recorded at Docket <u>2160</u> , Page <u>400 through 404</u> <u>HASSAYAMPA</u> Mining District, in the Office of the County Recorder of <u>YAVAPAI</u> County, Arizona. The Location Notice is also filed under filing serial number <u>AMC 296560-561</u> with the property BLM office located in <u>PHOENIX</u> in the State of <u>ARIZONA</u> .	

PURSUANT TO ARS 27-208 and 43-CFR 3833.2 Affiant States:

1. Affiant is a citizen of the United States, is over 18 years of age, resides at the above address and is personally acquainted with the above described mining claim.
2. During the period of time stated above, at least \$ 400 worth of work and improvements were done and performed upon Mining Claim not including the location work of the claim.
3. The work and improvements were made by and at the expense of the above named Owner of Mining Claim for the purposes of complying with the laws of the United States pertaining to assessment or annual work.



AFFIDAVIT OF PERFORMANCE OF ANNUAL ASSESSMENT WORK

MN-2 © LawForms 3-80, 1-91

4. The following persons were employed by Owner of Mining Claim and labored upon Mining Claim and did the work and improvements:

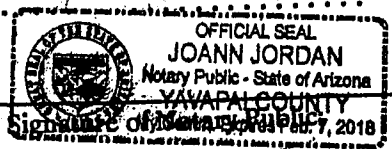
ROB COOK, MONKEY RIVER EXPLORATIONS

5. The following work was performed on Mining Claims:

MINERAL EXPLORATION. DUG SIDE CHANNELS.
RECLAMATION & DISTURBED AREAS.
ROAD RESURFACED; REPAIRED.

Susan Seideman.....

Signatures of Affiant



STATE OF: <i>ARIZONA</i> COUNTY OF: <i>YAVAPAI</i> Date of Verification: <i>7/7/2014</i>	Verification. On this date, before me, a Notary Public, personally appeared: <i>Susan Seideman</i> who, being duly sworn upon oath, stated that he had read this document and knows of his own knowledge that the facts stated within are true and correct, except for those matters based on information which he believes to be true.	Signature of Notary Public: <i>Joann Jordan</i> Notary Expiration Date: <i>7/2018</i>
--	---	--

INSTRUCTIONS: Record in Office of County Recorder for County where claim is located before December 31 and file with proper BLM office before December 30 each year.

This instrument was recorded or filed at the request of:	CERTIFICATE OF RECORDATION OR FILING I certify that this instrument was filed or recorded on the date, the time, in the docket, beginning with the page number, and with the fee number file number stamped in the top space of this instrument. If the instrument is of multiple pages, the docket and page set forth represent the first page of that instrument and that instrument extends through Docket Page _____		
The recording official is directed to return this instrument or a copy thereof to the above person.	<table style="width: 100%; border: none;"> <tr> <td style="width: 50%; border: none;">Official Certifying Recordation</td> <td style="width: 50%; border: none;">Deputy</td> </tr> </table>	Official Certifying Recordation	Deputy
Official Certifying Recordation	Deputy		

Recorded at the request of:

When Recorded, MAIL TO:

SUSAN SEIDEMAN
1565 PLAZA WEST DR.
PRESCOTT, AZ. 86303-5680

MAINTENANCE FEE WAIVER

United States Department of the Interior
Bureau of Land Management
 LANDS/RECREATION & PLANNING
 ONE N CENTRAL AVE
 PHOENIX, AZ 85004 -2203
 Phone: 602-417-9200

Receipt

No: 3073225

Transaction #: 3164354	
Date of Transaction: 07/09/2014	
CUSTOMER:	
SUSAN SEIDEMAN 1565 PLAZA WEST DR PRESCOTT, AZ 86303-5680 US	

LINE #	QTY	DESCRIPTION	REMARKS	UNIT PRICE	TOTAL
1	1.00	LOCATABLE MINERALS / MINING CLAIMS-NOT NEW-UNADJUD, ONE AUTH NO. ONLY / MINING CLAIM MONEY RECEIVED CASES: AMC331597/\$90.00	MAINT FEE WAIVER (9) 2015 / POL (9) 2014	- n/a -	90.00
TOTAL:					\$90.00

PAYMENT INFORMATION					
1	AMOUNT:	90.00	POSTMARKED:	07/07/2014	
	TYPE:	CHECK	RECEIVED:	07/08/2014	
	CHECK NO:	551			
	NAME:	SEIDEMAN, SUSAN 1565 PLAZA WEST DR PRESCOTT AZ 86303-5680 US			

REMARKS


This receipt was generated by the automated BLM Collections and Billing System and is a paper representation of a portion of the official electronic record contained therein.

SUSAN SEIDEMAN
1565 PLAZA WEST DR.
PRESCOTT, AZ. 86303-5680.

CERTIFIED MAIL™



7012 3050 0001 3791 0036



U.S. POSTAGE
PAID
PRESCOTT, AZ
86301
JUL 07, 14
AMOUNT

\$7.19
00018576-08

1022

85004

RECEIVED
BLM AZ STATE OFFICE

2014 JUL -8 P 3:02

PHOENIX, ARIZONA

RETURN RECEIPT
REQUESTED

BUREAU of LAND MANAGEMENT
ARIZONA STATE OFFICE
1 NORTH CENTRAL AVE., SUITE 800
PHOENIX, ARIZONA 85004.

B. 4964

P. 492 (p. 13) See COVER SHEET (attached)

Form 3830-2
(September 2010)

UNITED STATES
DEPARTMENT OF THE INTERIOR
BUREAU OF LAND MANAGEMENT

59

AMC 331597

FORM APPROVED
OMB NO. 1004-0114
Expires: August 31, 2013

MAINTENANCE FEE WAIVER CERTIFICATION

AMC 296560

SEE INSTRUCTIONS ON PAGE 2

- This small miner waiver is filed for the assessment year beginning on September 1, ~~2012~~ and ending on September 1, ~~2013~~ - 2014
- The undersigned and all related parties owned ten or fewer mining claims, mill, or tunnel sites located and maintained on Federal lands in the United States of America on September 1, ~~2013~~
- The undersigned have performed the assessment work required by law for each mining claim listed prior to filing this waiver and understand that by filing this form, an affidavit of assessment work must be recorded by the December 30th following the filing of this waiver.
- The undersigned understand that if the assessment work obligation has not yet come due under 30 U.S.C. 28 (for those claims in their first assessment year only), a notice of intent to hold reciting this condition must be recorded by the December 30th following the filing of this waiver.
- The undersigned understand that mill and tunnel sites may also be listed upon this waiver and be waived from payment of the maintenance fee, and that a notice of intent to hold for these sites is required to be recorded by the December 30th immediately following the filing of this waiver.
- The undersigned understand and acknowledge that pursuant to 43 U.S.C. 1212 and 18 U.S.C. 1001, the filing or recording of a false, fictitious, or fraudulent document with the Bureau of Land Management may result in a fine of up to \$250,000, a prison term not to exceed five years, or both.
- The mining claims, mill or tunnel sites for which this waiver from payment of the maintenance fees is requested are:

CLAIM OR SITE NAME	BLM RECORDATION SERIAL NUMBER
1. PORTIA lode	✓ AMC 331597
2. SUZIE placer	AMC 296560
3. PORTA placer	AMC 296561
4. MAUMEUE lode	AMC 296562
5. SILVER TRAIL lode	AMC 296563
6. AZTEC lode	AMC 296564
7. FAIRVIEW lode	AMC 296565
8. LILLIAN lode	AMC 296566
9. SUNDANCE lode	AMC 296567
10.	

RECEIVED
BLM AZ STATE OFFICE
PHOENIX, ARIZONA
SEP 11 11:45

The owner(s) (claimants) of the above mining claims and sites are:

SUSAN SEIDEMAN ✓
(Owner's Name - Please Print)

Susan Seideman
(Owner's Signature)

1565 PLAZA WEST DR.
(Street or P.O. Box)

PRESCOTT, AZ. 86303-5680
(City) (State) (Zip Code)

(Owner's Name - Please Print)

(Owner's Signature)

(Street or P.O. Box)

(City) (State) (Zip Code)

(Owner's Name - Please Print)

(Owner's Signature)

(Street or P.O. Box)

(City) (State) (Zip Code)

ENTERED INTO COMPUTER
JUN 27 2013 PB

(Owner's Name - Please Print)	(Owner's Signature)
(Street or P.O. Box)	(City) (State) (Zip Code)
(Owner's Name - Please Print)	(Owner's Signature)
(Street or P.O. Box)	(City) (State) (Zip Code)
(Owner's Name - Please Print)	(Owner's Signature)
(Street or P.O. Box)	(City) (State) (Zip Code)
(Owner's Name - Please Print)	(Owner's Signature)
(Street or P.O. Box)	(City) (State) (Zip Code)

Title 18 U.S.C. Section 1001 and Title 43 U.S.C. Section 1212 makes it a crime for any person knowingly and willfully to make to any department or agency of the United States any false, fictitious or fraudulent statements or representations as to any matter within its jurisdiction.

INSTRUCTIONS

1. This certification is made under the provisions of §1744 of Title 43 and § 28-28k of Title 30 of the United States Code; and the regulations thereunder (43 CFR Part 3830).
2. The claimant(s) must fill in the dates in paragraph 1 for the beginning and ending of the assessment year for which this waiver is sought.
3. The claimant(s) must fill in the date in paragraph 2 for the beginning of the assessment year for which this waiver is sought.
4. All claim and site names and Bureau of Land Management (BLM) serial numbers must be listed for the mining claims, mill sites, and tunnel sites for which the waiver is sought.
5. All owners of the mining claims, mill sites, and tunnel sites and their addresses must be given.
6. This waiver form must be signed by all the claimants or their designated agent, in original form. If an agent is designated, a notarized designation of agent, signed by all of the claimants with proper address given, must be submitted with this waiver.
7. This form must be filed no later than September 1st for the upcoming assessment year in the BLM State Office where the mining claims or sites are recorded, or the waiver cannot be granted by the BLM. (Example: To obtain a waiver for the assessment year 2012, which begins on September 1, 2011, you must qualify for and file for a waiver no later than September 1, 2011, in the proper BLM State Office.)
8. For all mining claims which require assessment work, you must record an affidavit of labor on or before the December 30th immediately following the filing of this waiver. For all other mining claims or sites waived, you must record a notice of intent to hold on or before the December 30th immediately following the filing of this waiver.
9. Mill and tunnel sites may also be listed upon this waiver and be waived from payment of the maintenance fee. A notice of intent to hold for these sites is required to be filed by the December 30th following the filing of this waiver.

RECEIVED
 BLM AZ STATE OFFICE
 PHOENIX, ARIZONA
 2013 JUN 24 AM 11:45

FOR OFFICIAL USE ONLY

SUSAN SEIDEMAN
1565 PLAZA WEST DR.
PRESCOTT, AZ. 86303-5680

B: 4964 P: 490 06/21/2013 09:39:24 AM ADL
2013-0035805 Page: 1 of 2
Leslie M. Hoffman
OFFICIAL RECORDS OF YAVAPAI COUNTY \$15.00
SUSAN SEIDEMAN



RECEIVED
IN AZ STATE OFFICE
JUN 24 AM 11:45
PHOENIX, ARIZONA

AFFIDAVIT OF PERFORMANCE OF ANNUAL ASSESSMENT WORK

MN-2 © LawForms 3-80, 1-91


Effective Date: JUNE 20, 2013	County and State YAVAPAI COUNTY, ARIZONA
AFFIDAVIT (Name, Address and Zip Code) SUSAN SEIDEMAN 1565 PLAZA WEST DR. PRESCOTT, AZ. 86303-5680	OWNER OF MINING CLAIM (Names, Addresses, and Zip Codes) SUSAN SEIDEMAN 1565 PLAZA WEST DRIVE PRESCOTT, AZ. 86303-5680
Mining Claim (Name, Number, and Mining District) PORTIA LODE - AMC 331597 HASSAYAMPA MINING DISTRICT	Period of Time Covered by this Affidavit (give dates) 10.10.2012 to 1.15.2013
Recording and Filing Information: The Location Notice of this Mining Claim is recorded at Docket <u>2900</u> , Page <u>700</u> , <u>701</u> <u>HASSAYAMPA</u> Mining District, in the Office of the County Recorder of <u>YAVAPAI</u> County, Arizona. The Location Notice is also filed under filing serial number <u>AMC 331597</u> with the property BLM office located in <u>PHOENIX</u> in the State of <u>ARIZONA</u> .	

PURSUANT TO ARS 27-208 and 43-CFR 3833.2 Affiant States:

- Affiant is a citizen of the United States, is over 18 years of age, resides at the above address and is personally acquainted with the above described mining claim.
- During the period of time stated above, at least \$ 125 worth of work and improvements were done and performed upon Mining Claim not including the location work of the claim.
- The work and improvements were made by and at the expense of the above named Owner of Mining Claim for the purposes of complying with the laws of the United States pertaining to assessment or annual work.

ENTERED INTO COMPUTER

JUN 27 2013 JB



(Continued on Reverse Side)

AFFIDAVIT OF PERFORMANCE OF ANNUAL ASSESSMENT WORK

MN-2 © LawForms 3-80, 1-91

4. The following persons were employed by Owner of Mining Claim and labored upon Mining Claim and did the work and improvements:

Rob Cook - MONKEY RIVER EXPLORATIONS

5. The following work was performed on Mining Claims:

FURTHER EXPOSED. SAMPLED HANGING WALL
IN PORTION OF VEIN PREVIOUSLY UNEXPLORED.

MAINTAINED ROAD TO CLAIM.

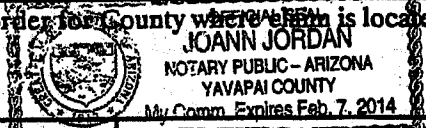
RECEIVED
 BLM AZ STATE OFFICE
 2013 JUN 24 AM 11:45
 PHOENIX, ARIZONA

Susan Seideman.....

Signatures of Affiant

STATE OF: <i>Arizona</i> COUNTY OF: <i>yavapai</i>	Verification. On this date, before me, a Notary Public, personally appeared: <i>Susan Seideman</i> who, being duly sworn upon oath, stated that he had read this document and knows of his own knowledge that the facts stated within are true and correct, except for those matters based on information which he believes to be true.	Signature of Notary Public:
Date of Verification: <i>6/27/13</i>		Notary Expiration Date: <i>2/7/2014</i>

INSTRUCTIONS: Record in Office of County Recorder for County where claim is located before December 31 and file with proper BLM office before December 30 each year.



This instrument was recorded or filed at the request of _____	<h3 style="text-align: center;">CERTIFICATE OF RECORDATION OR FILING</h3> <p>I certify that this instrument was filed or recorded on the date, _____ the time, in the docket, beginning with the page number, and with the fee number file number stamped in the top space of this instrument. If the instrument is of multiple pages, the docket and page set forth represent the first page of that instrument and that instrument extends through Docket _____ Page _____.</p>		
The recording official is directed to return this instrument or a copy thereof to the above person.	<table style="width: 100%; border: none;"> <tr> <td style="width: 50%; border: none;">Official Certifying Recordation</td> <td style="width: 50%; border: none;">Deputy</td> </tr> </table>	Official Certifying Recordation	Deputy
Official Certifying Recordation	Deputy		

SUSAN SEIDEMAN
1565 PLAZA WEST DR.
PRESCOTT, AZ. 86303-5680

B: 4964 P: 491 06/21/2013 09:39:24 AM ADL
2013-0035806 Page: 1 of 2
Leslie M. Hoffman
OFFICIAL RECORDS OF YAVAPAI COUNTY \$15.00
SUSAN SEIDEMAN



RECEIVED
BLM AZ STATE OFFICE
2013 JUN 24 AM 11:45
PHOENIX, ARIZONA

AFFIDAVIT OF PERFORMANCE OF ANNUAL ASSESSMENT WORK

MN-2 © LawForms 3-80, 1-91

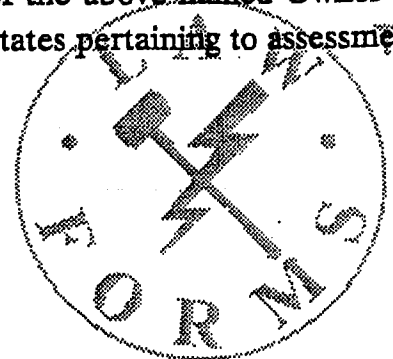
Effective Date: <u>JUNE 20, 2013</u>	County and State <u>YAVAPAI COUNTY, ARIZONA</u>
AFFIDAVIT (Name, Address and Zip Code) <u>SUSAN SEIDEMAN</u> <u>1565 PLAZA WEST DRIVE</u> <u>PRESCOTT, AZ. 86303-5680</u>	OWNER OF MINING CLAIM (Names, Addresses, and Zip Codes) <u>SUSAN SEIDEMAN</u> <u>1565 PLAZA WEST DRIVE</u> <u>PRESCOTT, AZ. 86303-5680</u>
Mining Claim (Name, Number, and Mining District) <u>SUZIE placer AMC 296560</u> <u>PORTIA placer AMC 296561</u> <u>HASSAYAMPA MINING DISTRICT</u>	Period of Time Covered by this Affidavit (give dates) <u>10.10.2012 to 1.15.2013</u>
Recording and Filing Information: The Location Notice of this Mining Claim is recorded at Docket <u>2160</u> , Page <u>400 through 404</u> <u>HASSAYAMPA</u> Mining District, in the Office of the County Recorder of <u>YAVAPAI</u> County, Arizona. The Location Notice is also filed under filing serial number <u>AMC 296560-561</u> with the property BLM office located in <u>PHOENIX</u> in the State of <u>ARIZONA</u> .	

PURSUANT TO ARS 27-208 and 43-CFR 3833.2 Affiant States:

- Affiant is a citizen of the United States, is over 18 years of age, resides at the above address and is personally acquainted with the above described mining claim.
- During the period of time stated above, at least \$ 500 worth of work and improvements were done and performed upon Mining Claim not including the location work of the claim.
- The work and improvements were made by and at the expense of the above named Owner of Mining Claim for the purposes of complying with the laws of the United States pertaining to assessment or annual work.

ENTERED INTO COMPUTER

JUN 27 2013 PB



(Continued on Reverse Side)

AFFIDAVIT OF PERFORMANCE OF ANNUAL ASSESSMENT WORK

MN-2 © LawForms 3-80, 1-91

4. The following persons were employed by Owner of Mining Claim and labored upon Mining Claim and did the work and improvements:

ROB COOK - MONKEY RIVER EXPLORATIONS

5. The following work was performed on Mining Claims:

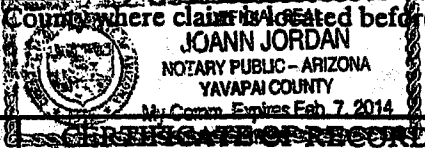
DUG SIDE CHANNELS. CLEANED OVERBURDEN FROM MINERALIZED FAULTS. SAMPLED and PROCESSED MATERIALS. RESURFACED R/W.

RECEIVED
 BLM AZ STATE OFFICE
 2013 JUN 24 AM 11:45
 PHOENIX, ARIZONA

Susan Seideman

Signatures of Affiant

STATE OF: <i>Arizona</i> COUNTY OF: <i>Yavapai</i> Date of Verification: <i>6/27/2013</i>	Verification. On this date, before me, a Notary Public, personally appeared: <i>Susan Seideman</i> who, being duly sworn upon oath, stated that he had read this document and knows of his own knowledge that the facts stated within are true and correct, except for those matters based on information which he believes to be true.	Signature of Notary Public: <i>Joann Jordan</i> Notary Expiration Date: <i>2/7/2014</i>
---	---	--



INSTRUCTIONS: Record in Office of County Recorder for County where claim is located before December 31 and file with proper BLM office before December 30 each year.

This instrument was recorded or filed at the request of:

The recording official is directed to return this instrument or a copy thereof to the above person.

OFFICE OF RECORDATION OR FILING

I certify that this instrument was filed or recorded on the date, _____ the time, in the docket, beginning with the page number, and with the fee number file number stamped in the top space of this instrument. If the instrument is of multiple pages, the docket and page set forth represent the first page of that instrument and that instrument extends through Docket _____ Page _____.

Official Certifying Recordation	Deputy
---------------------------------	--------

SUSAN SEIDEMAN
 1565 PLAZA WEST DR.
 PRESCOTT, AZ. 86303-5680

RECEIVED
 JUN 24 AM 11:44
 PHOENIX, ARIZONA

AFFIDAVIT OF PERFORMANCE OF ANNUAL ASSESSMENT WORK

MN-2 © LawForms 3-80, 1-91

Effective Date: <u>JUNE 20, 2013</u>	County and State <u>YAVAPAI COUNTY, ARIZONA.</u>
AFFIDAVIT (Name, Address and Zip Code) <u>SUSAN SEIDEMAN 1565 PLAZA WEST DR. PRESCOTT, AZ. 86303-5680</u>	OWNER OF MINING CLAIM (Names, Addresses, and Zip Codes) <u>SUSAN SEIDEMAN 1565 PLAZA WEST DRIVE PRESCOTT, AZ. 86303-5680</u>
Mining Claim (Name, Number, and Mining District) <u>MAUMELLE. AMC 296562 & SILVER TRAIL. AMC 296563 AZTEC. AMC 296564 & FAIRVIEW. AMC 296565 LILLIAN. AMC 296566 & SUNDANCE AMC 296567 HASSAYAMPA MINING DISTRICT</u>	Period of Time Covered by this Affidavit (give dates) <u>10.10.2012 - 1.15.2013</u>
Recording and Filing Information: The Location Notice of this Mining Claim is recorded at Docket <u>2160</u> , Page <u>400 through 404</u> <u>HASSAYAMPA</u> Mining District, in the Office of the County Recorder of <u>YAVAPAI</u> County, Arizona. The Location Notice is also filed under filing serial number <u>AMC 296562-567</u> with the property BLM office located in <u>PHOENIX</u> in the State of <u>ARIZONA</u> .	

PURSUANT TO ARS 27-208 and 43-CFR 3833.2 Affiant States:

- Affiant is a citizen of the United States, is over 18 years of age, resides at the above address and is personally acquainted with the above described mining claim.
- During the period of time stated above, at least \$ 900 worth of work and improvements were done and performed upon Mining Claim not including the location work of the claim.
- The work and improvements were made by and at the expense of the above named Owner of Mining Claim for the purposes of complying with the laws of the United States pertaining to assessment or annual work.

ENTERED INTO COMPUTER

JUN 27 2013 JB

[Handwritten Signature]
 [Circular Stamp: COUNTY RECORDER YAVAPAI COUNTY ARIZONA]

AFFIDAVIT OF PERFORMANCE OF ANNUAL ASSESSMENT WORK

MN-2 © LawForms 3-80, 1-91

4. The following persons were employed by Owner of Mining Claim and labored upon Mining Claim and did the work and improvements:

ROB COOK. MONKEY RIVER EXPLORATIONS


5. The following work was performed on Mining Claims:

FURTHER EXPOSED - SAMPLED VEINS CROSSING MAIN VEINS -
 DUG TEST PITS ALONG STRIKES - ALL CLAIMS.
 MAINTAINED ROAD TO ALL CLAIMS.

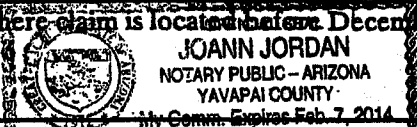
RECEIVED
 BLM AZ STATE OFFICE
 JUN 24 AM 11:45
 PHOENIX, ARIZONA

Susan Seideman

Signatures of Affiant

STATE OF: <i>Arizona</i> COUNTY OF: <i>Yavapai</i> Date of Verification: <i>6/21/2013</i>	Verification. On this date, before me, a Notary Public, personally appeared: <i>Susan Seideman</i> who, being duly sworn upon oath, stated that he had read this document and knows of his own knowledge that the facts stated within are true and correct, except for those matters based on information which he believes to be true.	Signature of Notary Public:  Notary Expiration Date: <i>2/7/2014</i>
--	---	--

INSTRUCTIONS: Record in Office of County Recorder for County where claim is located on or before December 31 and file with proper BLM office before December 30 each year.



This instrument was recorded or filed at the request of:

The recording official is directed to return this instrument or a copy thereof to the above person.

CERTIFICATE OF RECORDATION OR FILING

I certify that this instrument was filed or recorded on the date, _____ the time, in the docket, beginning with the page number, and with the fee number file number stamped in the top space of this instrument. If the instrument is of multiple pages, the docket and page set forth represent the first page of that instrument and that instrument extends through Docket _____ Page _____.

Official Certifying Recordation	Deputy
---------------------------------	--------

B47E P. 487
B-343 (3 pgs.)

MINING CLAIM NUMBER AND
MINING DISTRICT

MAUMELLE - AMC 296562
SILVER TRAIL - AMC 296563
AZTEC - AMC 296564
FAIRVIEW - AMC 296565
LILLIAN - AMC 296566
SUNDANCE - AMC 296567

HASSAYAMPA MINING DISTRICT

RECEIVED
BLM AZ STATE OFFICE
PHOENIX, ARIZONA
2013 JUN 24 AM 11:45

Recorded at the request of:



When Recorded, MAIL TO:

SUSAN SEIDEMAN
1565 PLAZA WEST DRIVE
PRESCOTT, AZ. 86303-5680

MAINTENANCE FEE WAIVER CERTIFICATION

RECEIVED
BLM AZ STATE OFFICE
2013 JUN 24 AM 11:45
PHOENIX, ARIZONA

CBS Export Results Report

Include Resolved Records

Record Status

- Error Records (E/M/I)
- Accepted Records (A/W)
- "On Hold" Records (H)
- All Records (for s/n or receipt nr)
- Exported, No Results From CBS
- New (not yet exported)

Search Criteria

Enter export Date (mm/dd/yyyy)
 Serial Number match (optional)
 Receipt Nr (optional)
 Export Nr (exclusive)
 LR2000 User (defaults to login)

Responsible Area (Errors Only)

- User (U,X)
- Programmer (P,X)
- All (U,P,X)

[User Guide](#)

[Printable Format \(legal/landscape\)](#)

Resend?	Export Nr	A/D	Serial Nr	MultiCode	\$ Amount	Remarks	Receipt Nr	LR2000 User	#Msg	Resolved?	OK	Stat1	Area	CBS Msg 1	Stat2	Area	Msg 2	CBS 392 ID	392 \$ Amt	Action Update Date	Resend	Resend Orig	Export Date
<input type="checkbox"/>	4062089	A	AMC331597	480	10.00	2013	2819437	PAULINEB		<input type="checkbox"/>								1944392	90.00	6/27/2013 9:15			
<input type="checkbox"/>	4062090	A	AMC296560	480	10.00	2013	2819437	PAULINEB		<input type="checkbox"/>								1944392	90.00	6/27/2013 9:17			
<input type="checkbox"/>	4062091	A	AMC296561	480	10.00	2013	2819437	PAULINEB		<input type="checkbox"/>								1944392	90.00	6/27/2013 9:17			
<input type="checkbox"/>	4062092	A	AMC296562	480	10.00	2013	2819437	PAULINEB		<input type="checkbox"/>								1944392	90.00	6/27/2013 9:17			
<input type="checkbox"/>	4062093	A	AMC296563	480	10.00	2013	2819437	PAULINEB		<input type="checkbox"/>								1944392	90.00	6/27/2013 9:17			
<input type="checkbox"/>	4062094	A	AMC296564	480	10.00	2013	2819437	PAULINEB		<input type="checkbox"/>								1944392	90.00	6/27/2013 9:17			
<input type="checkbox"/>	4062095	A	AMC296565	480	10.00	2013	2819437	PAULINEB		<input type="checkbox"/>								1944392	90.00	6/27/2013 9:17			
<input type="checkbox"/>	4062096	A	AMC296566	480	10.00	2013	2819437	PAULINEB		<input type="checkbox"/>								1944392	90.00	6/27/2013 9:17			
<input type="checkbox"/>	4062097	A	AMC296567	480	10.00	2013	2819437	PAULINEB		<input type="checkbox"/>								1944392	90.00	6/27/2013 9:17			

SUSAN SEIDEMAN
1565 PLAZA WEST DRIVE
PRESCOTT, AZ. 86303-5680.

RECEIVED
BLM AZ STATE OFFICE
2013 JUN 24 AM 11:44

PHOENIX, ARIZONA

CERTIFIED MAIL™



7012 3050 0001 3791 0029



1000



85004

FIRST CLASS MAIL

RETURN RECEIPT
REQUESTED

UNITED STATES DEPARTMENT OF INTERIOR.
BUREAU OF LAND MANAGEMENT
ARIZONA STATE OFFICE- SUITE 800
ONE NORTH CENTRAL AVE.
PHOENIX, AZ. 85004-4427

United States Department of the Interior
 Bureau of Land Management
 LANDS/RECREATION & PLANNING
 ONE N CENTRAL AVE
 PHOENIX, AZ 85004 -2203
 Phone: 602-417-9200

Receipt

No:

2819437

Transaction #: 2904694		ENTERED INTO COMPUTER	
Date of Transaction: 06/25/2013			
		CUSTOMER: JUN 27 2013 <i>DS</i>	
SUSAN SEIDEMAN 1565 PLAZA WEST DR PRESCOTT, AZ 86303-5680 US			

LINE #	QTY	DESCRIPTION	REMARKS	UNIT PRICE	TOTAL
1	1.00	LOCATABLE MINERALS / MINING CLAIMS-NOT NEW-UNADJUD, ONE AUTH NO. ONLY / MINING CLAIM MONEY RECEIVED CASES: AMC331597/\$90.00	POL 2013/9 WAV	- n/a -	90.00
TOTAL:					\$90.00

PAYMENT INFORMATION					
1	AMOUNT:	90.00	POSTMARKED:	06/21/2013	
	TYPE:	CHECK	RECEIVED:	06/24/2013	
	CHECK NO:	529			
	NAME:	SEIDEMAN, SUSAN 1565 PLAZA WEST DR PRESCOTT AZ 86303-5680 US			

REMARKS

This receipt was generated by the automated BLM Collections and Billing System and is a paper representation of a portion of the official electronic record contained therein.

UNITED STATES
DEPARTMENT OF THE INTERIOR
BUREAU OF LAND MANAGEMENT

Handwritten signature

FORM APPROVED
OMB NO. 1004-0114
Expires: March 31, 1997

139

MAINTENANCE FEE PAYMENT WAIVER CERTIFICATION

This small miner waiver is filed to hold the claims/sites listed below for the assessment year beginning at noon on the first September 1 following the official filing of this form with BLM.

The undersigned owner(s) of the mining claims/sites listed below hereby certify under penalty of 18 U.S.C. 1001 and 43 U.S.C. 1212 that:

I/We control, or will control, ten or fewer mining claims/sites located and maintained on Federal land in the United States of America on the August 31 that is one day before the beginning of the assessment year indicated in line one above.

I/We have/will performed/perform assessment work upon the claims listed below for the current assessment year as of the August 31 indicated in line three above. This work meets the requirements of the General Mining Law of 1872, as amended; the Act of August 10, 1993; and the regulations at 43 CFR 3833 and 3850. Such work will be described on our affidavit of labor.

AMC 296560

AMC 331597

The mining claims and sites for which the above waiver from payment of the maintenance fees is made are:

CLAIM NAME	BLM RECORDATION SERIAL NUMBER
1. SUZIE placer	✓ AMC 296560
2. PORTIA placer	AMC 296561
3. PORTIA lode	AMC 331597
4. MAUMELLE lode	AMC 296562
5. SILVER TRAIL lode	AMC 296563
6. AZTEC lode	AMC 296564
7. FAIRVIEW lode	AMC 296565
8. LILLIAN lode	AMC 296566
9. SUNDANCE lode	AMC 296567
- 10.	

All owner(s) of the above mining claims and sites are filing for this waiver.

I/We understand and acknowledge that pursuant to 43 U.S.C. 1212 and 18 U.S.C. 1001, the filing of a false, fictitious, or fraudulent document with the Bureau of Land Management may result in a fine of up to \$10,000, a prison term not to exceed five years, or both.

SUSAN SEIDEMAN
(Owner's Name - Please Print) ✓

Susan Seideman
(Owner's Signature)

1565 PLAZA WEST DRIVE
(Street or P.O. Box)

PRESCOTT AZ 86303-5680
(City) (State) (Zip Code)

(Owner's Name - Please Print)

(Owner's Signature)

(Street or P.O. Box)

(City) (State) (Zip Code)

(Owner's Name - Please Print)

(Owner's Signature)

(Street or P.O. Box)

(City) (State) (Zip Code)

(Owner's Name - Please Print)

(Owner's Signature)

(Street or P.O. Box)

(City) (State) (Zip Code)

(Continued on reverse)

BLM VAS RECEIVED
MAY 31 5:18 PM
PHOENIX, ARIZONA

RECEIVED
BLM ARIZONA STATE OFFICE
2012 JUL 31 P 1:56
PHOENIX, ARIZONA

ENTERED IN COMPUTER

RE 8-28-12

NL 9
R2

(Owner's Name - Please Print)	(Owner's Signature)
(Street or P.O. Box)	(City) (State) (Zip Code)
(Owner's Name - Please Print)	(Owner's Signature)
(Street or P.O. Box)	(City) (State) (Zip Code)
(Owner's Name - Please Print)	(Owner's Signature)
(Street or P.O. Box)	(City) (State) (Zip Code)
(Owner's Name - Please Print)	(Owner's Signature)
(Street or P.O. Box)	(City) (State) (Zip Code)

INSTRUCTIONS

1. This certification of waiver from payment of maintenance fees is made under the provisions of the Act of August 10, 1993 (107 Stat. 312 [1993]), and §1744 of Title 43 and §28-28k of Title 30 of the United States Code; and the regulations thereunder (43 CFR 3833 and 3850).
2. This waiver must be filed in advance of the assessment year for which a waiver is sought, but in no event be filed later than the August 31st preceding the assessment year for which the waiver is sought.
3. You must still record your affidavit of assessment work for claims listed and/or Notices of Intention to Hold for any sites listed with the BLM by each December 30th, and the local recording office under State law, as in the past.
4. This waiver must be filed in the BLM State Office where the mining claims are recorded.
5. If the claims and sites are located in more than one State, a separate waiver form must be filed in each State in which they are held. The total number of claims and sites listed on separate waiver forms cannot exceed ten.
6. All claim names and Bureau of Land Management (BLM) serial numbers must be listed for all mining claims and sites for which a waiver is sought.
7. All owners and their addresses must be listed.
8. This waiver form must be signed by all of the owners or their designated agent. If an agent is designated, a statement appointing the agent, must be submitted with this certification, if a designation of agent is not currently on file with the BLM State office where your claims and sites are recorded.
9. Mining claims and sites held by a husband and wife, either jointly or individually, or their children under the age of discretion, shall be counted towards the 10 claim limit. Mining claims and sites held in co-ownership, or by an association of locators, by a partnership, or by a corporation shall be counted towards the 10 claim limit for claimants that have an interest in these entities.
10. Failure to pay the maintenance fee or meet the requirements for waiver from payment of the maintenance fee by any August 31st deadline for the following assessment year shall cause the mining claims and sites to be declared null and void.

NOTICE

The Privacy Act of 1974 and the regulation in 43 CFR 2.48(d) provide that you be furnished the following information in connection with the information required by this certification of exemption from rental fees form.

AUTHORITY: 30 U.S.C. 28-28e; 43 U.S.C. 1201, 1740, and 1744; and the Act of August 10, 1993 (107 Stat. 312); 43 CFR 3833 and 3850.

PRINCIPLE PURPOSE: This information is to be used to verify that the owner(s) of a mining claim has complied with the Act of August 10, 1993 (107 Stat. 312), and is entitled to perform assessment work in lieu of paying the maintenance fee for the mining claims listed on this form.

ROUTINE USE: (1) Adjudication of the claimant(s) certification of waiver from paying the maintenance fee otherwise required by the Act of August 10, 1993 (107 Stat. 312). (2) Disclosure may be made to appropriate Federal agencies when location is made within the agency's geographic area of responsibility. (3) Information from the record and/or the record will be transferred to the appropriate Federal, State, or local agency, or a member of the public in response to a specific request for pertinent information. (4) Information may also be provided to the

Department of Justice or in a proceeding before a court or adjudicative body; or to Federal, State, local or foreign agencies when needed for enforcement of civil or criminal codes or applicable regulations concerning title rights upon the public land.

EFFECT OF NOT PROVIDING INFORMATION: Disclosure of this information is required by the Act of August 10, 1993 (107 Stat. 312) and 43 CFR 3833 for those owner(s) wishing to take the small miners waiver allowed under 43 CFR 3833 and 3850. Failure to supply the information required in this form to support the owner(s) certification of waiver from payment of the otherwise required maintenance fees will result in the waiver being disallowed and the mining claim declared null and void by the Bureau of Land Management (BLM).

The Paperwork Reduction Act of 1980 (44 U.S.C. 3501, et seq.) requires us to tell you that:


This information is being collected to allow the BLM to determine if you qualify for a waiver from the payment of \$100 per mining claim maintenance fee established by the Act of August 10, 1993 (107 Stat. 312) and the implementing regulations at 43 CFR 3833 and 3850. A response to this request is required in accordance with the statute (107 Stat. 312) to retain your benefit.

BURDEN HOURS STATEMENT

Public reporting burden for this form is estimated to average 5 minutes per response, including time to review instructions, gathering and maintaining data, and completing and reviewing the form. Direct comments regarding this burden estimate, or any other aspect of this form, to the Department of the Interior, Bureau of Land Management, Information Collection Clearance Officer (871), 1849 C Street, N.W., Washington, D.C. 20240; and the Office of Management and Budget, Paperwork Reduction Project (1004-0114), Washington, D.C. 20503.

FOR OFFICIAL USE ONLY

RECEIVED
BLM STATE OFFICE
MIL 31 P 1:56
TUCSON, ARIZONA



MINING CLAIM NUMBER AND
MINING DISTRICT

MAUMELLE - AMC 296562

SILVER TRAIL - AMC 296563

AZTEC - AMC 296564

FAIRVIEW - AMC 296565

LILLIAN - AMC 296566

SUNDANCE - AMC 296567

HASSAYAMPA MINING DISTRICT

PHOENIX, ARIZONA

2012 JUL 31 P 1:57

RECEIVED
BLM AZ STATE OFFICE

SUSAN SEIDEMAN
 1565 PLAZA WEST DR.
 PRESCOTT, AZ. 86303-5680

B: 4895 P: 935 07/30/2012 04:01:31 PM ADL
 Leslie M. Hoffman
 OFFICIAL RECORDS OF YAVAPAI COUNTY \$15.00
 SUSAN SEIDMAN 2012-0042125

B: 4895 P: 935 07/30/2012 04:01:31 PM ADL
 \$15.00 Page: 1 of 2 2012-0042125



RECEIVED
 BLM AZ STATE OFFICE
 2012 JUL 31 P 1:56
 PHOENIX, ARIZONA

AFFIDAVIT OF PERFORMANCE OF ANNUAL ASSESSMENT WORK


MN-2 © LawForms 3-80, 1-91

Effective Date: JULY 30, 2012.	County and State YAVAPAI COUNTY, ARIZONA
AFFIDAVIT (Name, Address and Zip Code) SUSAN SEIDEMAN 1565 PLAZA WEST DRIVE PRESCOTT, AZ. 86303-5680	OWNER OF MINING CLAIM (Names, Addresses, and Zip Codes) SUSAN SEIDEMAN 1565 PLAZA WEST DRIVE PRESCOTT, AZ. 86303-5680
Mining Claim (Name, Number, and Mining District) PORTIA LODGE-AMC 331597 HASSAYAMPA MINING DISTRICT	Period of Time Covered by this Affidavit (give dates) 10.12.2011 to 1.29.2012
Recording and Filing Information: The Location Notice of this Mining Claim is recorded at Docket <u>2900</u> , Page <u>700</u> , <u>701</u> <u>HASSAYAMPA</u> Mining District, in the Office of the County Recorder of <u>YAVAPAI</u> County, Arizona. The Location Notice is also filed under filing serial number <u>AMC 331597</u> with the property BLM office located in <u>PHOENIX</u> in the State of <u>ARIZONA</u> .	

PURSUANT TO ARS 27-208 and 43-CFR 3833.2 Affiant States:

1. Affiant is a citizen of the United States, is over 18 years of age, resides at the above address and is personally acquainted with the above described mining claim.
2. During the period of time stated above, at least \$ 150 worth of work and improvements were done and performed upon Mining Claim not including the location work of the claim.
3. The work and improvements were made by and at the expense of the above named Owner of Mining Claim for the purposes of complying with the laws of the United States pertaining to assessment or annual work.

ENTERED IN COMPUTER



(Continued on Reverse Side)

AFFIDAVIT OF PERFORMANCE OF ANNUAL ASSESSMENT WORK

MN-2 © LawForms 3-80, 1-91

4. The following persons were employed by Owner of Mining Claim and labored upon Mining Claim and did the work and improvements:

ROB COOK. MONKEY RIVER EXPLORATIONS

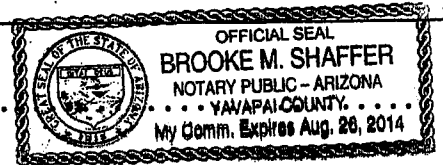
RECEIVED
 BLM AZ STATE OFFICE
 JUL 31 P 1:56
 PHOENIX, ARIZONA

5. The following work was performed on Mining Claims: *FURTHER EXPOSED*

PORTIA VEIN CONTINUING TO WEST. CLEANED MINERALIZED FAULT AREA. EXPLORED HANGING WALL. SAMPLED. IMPROVED ACCESS.

Susan Seideman

Signatures of Affiant



STATE OF: <i>Arizona</i> COUNTY OF: <i>Yavapai</i> Date of Verification: <i>7-30-12</i>	Verification. On this date, before me, a Notary Public, personally appeared: <i>Susan Seideman</i> , who, being duly sworn upon oath, stated that he had read this document and knows of his own knowledge that the facts stated within are true and correct, except for those matters based on information which he believes to be true.	Signature of Notary Public: <i>[Signature]</i> Notary Expiration Date: <i>8-26-14</i>
---	---	--

INSTRUCTIONS: Record in Office of County Recorder for County where claim is located before December 31 an file with proper BLM office before December 30 each year.

This instrument was recorded or filed at the request of:

The recording official is directed to return this instrument or a copy thereof to the above person.

CERTIFICATE OF RECORDATION OR FILING	
I certify that this instrument was filed or recorded on the date, the time, in the docket, beginning with the page number, and with the fee number file number stamped in the top space of this instrument. If the instrument is of multiple pages, the docket and page set forth represent the first page of that instrument and that instrument extends through Docket _____ Page _____	
Official Certifying Recordation	Deputy

SUSAN SEIDEMAN
 1565 PLAZA WEST DR.
 PRESCOTT, AZ. 86303-5680

RECEIVED
 BLM AZ STATE OFFICE
 2012 JUL 31 P 1:56
 PHOENIX, ARIZONA

AFFIDAVIT OF PERFORMANCE OF ANNUAL ASSESSMENT WORK

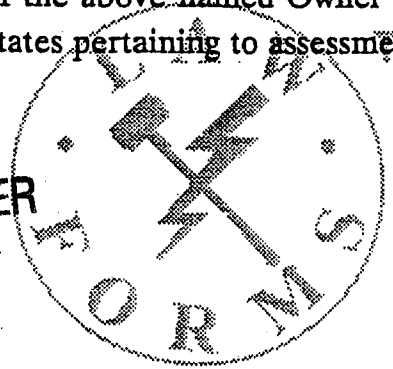
MN-2 © LawForms 3-80, 1-91

Effective Date: JULY 30, 2012	County and State YAVAPAI COUNTY, ARIZONA.
AFFIDAVIT (Name, Address and Zip Code) SUSAN SEIDEMAN 1565 PLAZA WEST DRIVE PRESCOTT, AZ. 86303-5680	OWNER OF MINING CLAIM (Names, Addresses, and Zip Codes) SUSAN SEIDEMAN 1565 PLAZA WEST DRIVE PRESCOTT, AZ. 86303-5680
Mining Claim (Name, Number, and Mining District) MAUMELLE, AMC 296562 & SILVER TRAIL, AMC 296563 AZTEC, AMC 296564 & FAIRVIEW AMC 296565 LILLIAN, AMC 296566 & SUNDANCE AMC 296567 HASSAYAMPA MINING DISTRICT	Period of Time Covered by this Affidavit (give dates) 10.12.2011 to 1.29.2012.
Recording and Filing Information: The Location Notice of this Mining Claim is recorded at Docket <u>2160</u> , Page <u>400 THROUGH 404</u> <u>HASSAYAMPA</u> Mining District, in the Office of the County Recorder of <u>YAVAPAI</u> County, Arizona. The Location Notice is also filed under filing serial number <u>AMC 296562-567</u> with the property BLM office located in <u>PHOENIX</u> in the State of <u>ARIZONA</u> .	

PURSUANT TO ARS 27-208 and 43-CFR 3833.2 Affiant States:

- Affiant is a citizen of the United States, is over 18 years of age, resides at the above address and is personally acquainted with the above described mining claim.
- During the period of time stated above, at least \$ 900 worth of work and improvements were done and performed upon Mining Claim not including the location work of the claim.
- The work and improvements were made by and at the expense of the above named Owner of Mining Claim for the purposes of complying with the laws of the United States pertaining to assessment or annual work.

ENTERED IN COMPUTER



(Continued on Reverse Side)

AFFIDAVIT OF PERFORMANCE OF ANNUAL ASSESSMENT WORK

MN-2 © LawForms 3-80, 1-91

4. The following persons were employed by Owner of Mining Claim and labored upon Mining Claim and did the work and improvements:

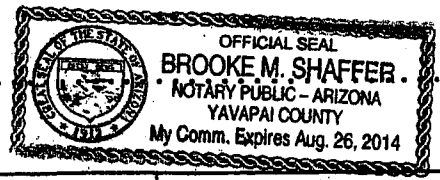
ROB COOK, MONKEY RIVER EXPLORATIONS

RECEIVED
AZ STATE OFFICE
2012 JUL 31 P 1:56
PHOENIX, ARIZONA

5. The following work was performed on Mining Claims: IMPROVED CROSSINGS AND ACCESS TO ALL CLAIMS. FURTHER EXPOSED & SAMPLED VEINS ON ALL CLAIMS IN AREAS OF OLD WORKINGS. CHANNLED ALONG FAULTS & DUG TEST PITS ALONG STRIKES ON ALL CLAIMS.

Susan Seidman

Signatures of Affiant



STATE OF: <u>Arizona</u>	Verification. On this date, before me, a Notary Public, personally appeared: <u>Susan Seidman</u> who, being duly sworn upon oath, stated that he had read this document and knows of his own knowledge that the facts stated within are true and correct, except for those matters based on information which he believes to be true.	Signature of Notary Public: <i>[Signature]</i>
COUNTY OF: <u>Yavapai</u>		Notary Expiration Date: <u>8-26-14</u>
Date of Verification: <u>7-30-12</u>		

INSTRUCTIONS: Record in Office of County Recorder for County where claim is located before December 31 an file with proper BLM office before December 30 each year.

This instrument was recorded or filed at the request of:	CERTIFICATE OF RECORDATION OR FILING	
	I certify that this instrument was filed or recorded on the date, the time, in the docket, beginning with the page number, and with the fee number file number stamped in the top space of this instrument. If the instrument is of multiple pages, the docket and page set forth represent the first page of that instrument and that instrument extends through Docket Page _____	
The recording official is directed to return this instrument or a copy thereof to the above person.	Official Certifying Recordation	Deputy

SUSAN SEIDEMAN
 1565 PLAZA WEST DR.
 PRESCOTT, AZ. 86303-5280

B: 4895 P: 936 07/30/2012 04:01:31 PM ADL
 Leslie M. Hoffman
 OFFICIAL RECORDS OF YAVAPAI COUNTY \$15.00
 SUSAN SEIDMAN 2012-0042126

B: 4895 P: 936 07/30/2012 04:01:31 PM ADL
 \$15.00 Page: 1 of 2 2012-0042126




RECEIVED
 BLM AZ STATE OFFICE
 PHOENIX, ARIZONA
 2012 JUL 31 P 1:25

AFFIDAVIT OF PERFORMANCE OF ANNUAL ASSESSMENT WORK MN-2 © LawForms 3-80, 1-91	
Effective Date: <u>JULY 30, 2012</u>	County and State <u>YAVAPAI COUNTY, ARIZONA</u>
AFFIDAVIT (Name, Address and Zip Code) <u>SUSAN SEIDEMAN</u> <u>1565 PLAZA WEST DRIVE</u> <u>PRESCOTT, AZ. 86303-5680</u>	OWNER OF MINING CLAIM (Names, Addresses, and Zip Codes) <u>SUSAN SEIDEMAN</u> <u>1565 PLAZA WEST DRIVE</u> <u>PRESCOTT, AZ. 86303-5680</u>
Mining Claim (Name, Number, and Mining District) <u>SUZIE PLACER. AMC 296560</u> <u>PORTIA PLACER. AMC 296561</u> <u>HASSAYAMPA MINING DISTRICT</u>	Period of Time Covered by this Affidavit (give dates) <u>10.12.2011 to 1.29.2012</u>
Recording and Filing Information: The Location Notice of this Mining Claim is recorded at Docket <u>2160</u> , Page <u>400 THROUGH 404</u> <u>HASSAYAMPA</u> Mining District, in the Office of the County Recorder of <u>YAVAPAI</u> County, Arizona. The Location Notice is also filed under filing serial number <u>AMC 296560-561</u> with the property BLM office located in <u>PHOENIX</u> in the State of <u>ARIZONA</u> .	

PURSUANT TO ARS 27-208 and 43-CFR 3833.2 Affiant States:

- Affiant is a citizen of the United States, is over 18 years of age, resides at the above address and is personally acquainted with the above described mining claim.
- During the period of time stated above, at least \$ 400 worth of work and improvements were done and performed upon Mining Claim not including the location work of the claim.
- The work and improvements were made by and at the expense of the above named Owner of Mining Claim for the purposes of complying with the laws of the United States pertaining to assessment or annual work.

ENTERED IN COMPUTER



(Continued on Reverse Side)

AFFIDAVIT OF PERFORMANCE OF ANNUAL ASSESSMENT WORK

MN-2 © LawForms 3-80, 1-91

4. The following persons were employed by Owner of Mining Claim and labored upon Mining Claim and did the work and improvements:


ROB COOK, MONKEY RIVER EXPLORATION

RECEIVED
BLM AZ STATE OFFICE
2012 JUL 31 P 1:56
PHOENIX, ARIZONA

5. The following work was performed on Mining Claims: FURTHER EXPOSED
- BEDROCK. SAMPLED & PROCESSED MATERIALS.
 - CLEARED OVERBURDEN FROM MINERALIZED FAULTS.
 - MAINTAINED ROADS, ACCESS.

Susan Seidman

Signatures of Affiant



STATE OF: <u>Arizona</u>	Verification. On this date, before me, a Notary Public, personally appeared: <u>Susan Seidman</u> who, being duly sworn upon oath, stated that he had read this document and knows of his own knowledge that the facts stated within are true and correct, except for those matters based on information which he believes to be true.	Signature of Notary Public: <i>[Signature]</i>
COUNTY OF: <u>Yavapai</u>		Notary Expiration Date: <u>8-26-14</u>
Date of Verification: <u>7-30-12</u>		

INSTRUCTIONS: Record in Office of County Recorder for County where claim is located before December 31 an file with proper BLM office before December 30 each year.

This instrument was recorded or filed at the request of:	CERTIFICATE OF RECORDATION OR FILING	
	I certify that this instrument was filed or recorded on the date, the time, in the docket, beginning with the page number, and with the fee number file number stamped in the top space of this instrument. If the instrument is of multiple pages, the docket and page set forth represent the first page of that instrument and that instrument extends through Docket Page _____	
The recording official is directed to return this instrument or a copy thereof to the above person.	Official Certifying Recordation	Deputy

Fee
\$
\$4
\$5
\$1
\$

Recorded at the request of:

When Recorded, MAIL TO:
 SUSAN SEIDEMAN
 1565 FLADA WEST DR.
 PRESCOTT, AZ 86303-5680.

MAINTENANCE FEE PAYMENT WAIVER CERTIFICATION

RECEIVED
 BLM AZ STATE OFFICE
 2012 JUL 31 P 1:56
 PHOENIX, ARIZONA

United States Department of the Interior

Bureau of Land Management

LANDS/RECREATION & PLANNING

ONE N CENTRAL AVE

PHOENIX, AZ 85004 -2203

Phone: 602-417-9200

Receipt

No:

2620089

Transaction #: 2700421	
Date of Transaction: 08/01/2012	
CUSTOMER:	
SUSAN SEIDEMAN 1565 PLAZA WEST DR PRESCOTT, AZ 86303-5680 US	

LINE #	QTY	DESCRIPTION	REMARKS	UNIT PRICE	TOTAL
1	1.00	LOCATABLE MINERALS / MINING CLAIMS-NOT NEW-UNADJUD, ONE AUTH NO. ONLY / MINING CLAIM MONEY RECEIVED CASES: AMC296560/\$90.00	POL 2012/9 WAV	- n/a -	90.00
TOTAL:					\$90.00

PAYMENT INFORMATION					
1	AMOUNT:	90.00	POSTMARKED:	07/30/2012	
	TYPE:	CHECK	RECEIVED:	08/01/2012	
	CHECK NO:	300			
	NAME:	SEIDEMAN, SUSAN 8025 SUNDANCE RD PRESCOTT AZ 86303 US			

REMARKS
MAINTENANCE FEE PAYMENT WAIVER CERT FORM IS EXPIRED/PLEASE USE CURRENT FORM NEXT FILING SEASON

This receipt was generated by the automated BLM Collections and Billing System and is a paper representation of a portion of the official electronic record contained therein.

B 815. P: 569

Form 3830-2
(July 1994)

UNITED STATES
DEPARTMENT OF THE INTERIOR
BUREAU OF LAND MANAGEMENT

MAINTENANCE FEE PAYMENT WAIVER CERTIFICATION

AMC 296560
FORM APPROVED
OMB NO. 1004-0114
Expires: March 31, 1997
~~AMC 331597~~
AMC 331560

This small miner waiver is filed to hold the claims/sites listed below for the assessment year beginning at noon on the first September 1 following the official filing of this form with BLM.

The undersigned owner(s) of the mining claims/sites listed below hereby certify under penalty of 18 U.S.C. 1001 and 43 U.S.C. 1212 that:

I/We control, or will control, ten or fewer mining claims/sites located and maintained on Federal land in the United States of America on the August 31 that is one day before the beginning of the assessment year indicated in line one above.

I/We have/will performed/perform assessment work upon the claims listed below for the current assessment year as of the August 31 indicated in line three above. This work meets the requirements of the General Mining Law of 1872, as amended; the Act of August 10, 1993; and the regulations at 43 CFR 3833 and 3850. Such work will be described on our affidavit of labor.

The mining claims and sites for which the above waiver from payment of the maintenance fees is made are:

CLAIM NAME	BLM RECORDATION SERIAL NUMBER
1. SUZIE, placer	AMC 296560
2. PORTIA, placer	AMC 296561
3. PORTIA, lode	AMC 331597
4. MAUMELLE, lode	AMC 296562
5. SILVER TRAIL, lode	AMC 296563
6. AZTEC, lode	AMC 296564
7. FAIRVIEW, lode	AMC 296565
8. LILLIAN, lode	AMC 296566
9. SUNDANCE, lode	AMC 296567
-10.	

All owner(s) of the above mining claims and sites are filing for this waiver.

I/We understand and acknowledge that pursuant to 43 U.S.C. 1212 and 18 U.S.C. 1001, the filing of a false, fictitious, or fraudulent document with the Bureau of Land Management may result in a fine of up to \$10,000, a prison term not to exceed five years, or both.

SUSAN SEIDEMAN (Owner's Name - Please Print) Susan Seideman (Owner's Signature)

1565 PLAZA WEST DRIVE (Street or P.O. Box) PRESCOTT (City) AZ (State) 86303-5680 (Zip Code)

(Owner's Name - Please Print) _____
(Owner's Signature)

(Street or P.O. Box) _____
(City) _____
(State) _____
(Zip Code)

(Owner's Name - Please Print) _____
(Owner's Signature)

(Street or P.O. Box) _____
(City) _____
(State) _____
(Zip Code)

(Owner's Name - Please Print) _____
(Owner's Signature)

(Street or P.O. Box) _____
(City) _____
(State) _____
(Zip Code)

(Continued on reverse)

Both ~ assessment doc in
2011
verified entered & earned
RECEIVED
OFFICE
JUN 28 P 2:12
ARIZONA

UNITED STATES
DEPARTMENT OF THE INTERIOR
BUREAU OF LAND MANAGEMENT

MAINTENANCE FEE PAYMENT WAIVER CERTIFICATION

B: 4815 P: 569

59

FORM APPROVED
OMB NO. 1004-0114
Expires: March 31, 1997

This small miner waiver is filed to hold the claims/sites listed below for the assessment year beginning at noon on the first September 1 following the official filing of this form with BLM.

The undersigned owner(s) of the mining claims/sites listed below hereby certify under penalty of 18 U.S.C. 1001 and 43 U.S.C. 1212 that:

I/We control, or will control, ten or fewer mining claims/sites located and maintained on Federal land in the United States of America on the August 31 that is one day before the beginning of the assessment year indicated in line one above.

I/We have/will performed/performed assessment work upon the claims listed below for the current assessment year as of the August 31 indicated in line three above. This work meets the requirements of the General Mining Law of 1872, as amended; the Act of August 10, 1993; and the regulations at 43 CFR 3833 and 3850. Such work will be described on our affidavit of labor.

AMC 331597

AMC 296560

The mining claims and sites for which the above waiver from payment of the maintenance fees is made are:

CLAIM NAME	BLM RECORDATION SERIAL NUMBER
✓ 1. SUZIE, placer	AMC 296560
✓ 2. PORTIA, placer	AMC 296561
✓ 3. PORTIA, lode	AMC 331597
✓ 4. MAUMELLE, lode	AMC 296562
✓ 5. SILVER TRAIL, lode	AMC 296563
✓ 6. AZTEC, lode	AMC 296564
✓ 7. FAIRVIEW, lode	AMC 296565
✓ 8. LILLIAN, lode	AMC 296566
✓ 9. SUNDANCE, lode	AMC 296567
10.	

All owner(s) of the above mining claims and sites are filing for this waiver.

I/We understand and acknowledge that pursuant to 43 U.S.C. 1212 and 18 U.S.C. 1001, the filing of a false, fictitious, or fraudulent document with the Bureau of Land Management may result in a fine of up to \$10,000, a prison term not to exceed five years, or both.

SUSAN SEIDEMAN
(Owner's Name - Please Print)

Susan Seideman
(Owner's Signature)

1565 PLAZA WEST DRIVE
(Street or P.O. Box)

PRESCOTT AZ 86303-5680
(City) (State) (Zip Code)

(Owner's Name - Please Print)

(Owner's Signature)

(Street or P.O. Box)

(City) (State) (Zip Code)

(Owner's Name - Please Print)

(Owner's Signature)

(Street or P.O. Box)

(City) (State) (Zip Code)

(Owner's Name - Please Print)

(Owner's Signature)

(Street or P.O. Box)

(City) (State) (Zip Code)

(Continued on reverse)

RECEIVED
BLM/AZ
2011 JUN 17 A 8:38
PRESCOTT, ARIZONA

(Owner's Name - Please Print)	(Owner's Signature)
(Street or P.O. Box)	(City) (State) (Zip Code)
(Owner's Name - Please Print)	(Owner's Signature)
(Street or P.O. Box)	(City) (State) (Zip Code)
(Owner's Name - Please Print)	(Owner's Signature)
(Street or P.O. Box)	(City) (State) (Zip Code)
(Owner's Name - Please Print)	(Owner's Signature)
(Street or P.O. Box)	(City) (State) (Zip Code)

INSTRUCTIONS

1. This certification of waiver from payment of maintenance fees is made under the provisions of the Act of August 10, 1993 (107 Stat. 312 [1993]), and §1744 of Title 43 and §28-28k of Title 30 of the United States Code; and the regulations thereunder (43 CFR 3833 and 3850).
2. This waiver must be filed in advance of the assessment year for which a waiver is sought, but in no event be filed later than the August 31st preceding the assessment year for which the waiver is sought.
3. You must still record your affidavit of assessment work for claims listed and/or Notices of Intention to Hold for any sites listed with the BLM by each December 30th, and the local recording office under State law, as in the past.
4. This waiver must be filed in the BLM State Office where the mining claims are recorded.
5. If the claims and sites are located in more than one State, a separate waiver form must be filed in each State in which they are held. The total number of claims and sites listed on separate waiver forms cannot exceed ten.
6. All claim names and Bureau of Land Management (BLM) serial numbers must be listed for all mining claims and sites for which a waiver is sought.
7. All owners and their addresses must be listed.
8. This waiver form must be signed by all of the owners or their designated agent. If an agent is designated, a statement appointing the agent, must be submitted with this certification, if a designation of agent is not currently on file with the BLM State office where your claims and sites are recorded.
9. Mining claims and sites held by a husband and wife, either jointly or individually, or their children under the age of discretion, shall be counted towards the 10 claim limit. Mining claims and sites held in co-ownership, or by an association of locators, by a partnership, or by a corporation shall be counted towards the 10 claim limit for claimants that have an interest in these entities.
10. Failure to pay the maintenance fee or meet the requirements for waiver from payment of the maintenance fee by any August 31st deadline for the following assessment year shall cause the mining claims and sites to be declared null and void.

NOTICE

The Privacy Act of 1974 and the regulation in 43 CFR 2.48(d) provide that you be furnished the following information in connection with the information required by this certification of exemption from rental fees form.

AUTHORITY: 30 U.S.C. 28-28e; 43 U.S.C. 1201, 1740, and 1744; and the Act of August 10, 1993 (107 Stat. 312); 43 CFR 3833 and 3850.

PRINCIPLE PURPOSE: This information is to be used to verify that the owner(s) of a mining claim has complied with the Act of August 10, 1993 (107 Stat. 312), and is entitled to perform assessment work in lieu of paying the maintenance fee for the mining claims listed on this form.

ROUTINE USE: (1) Adjudication of the claimant(s) certification of waiver from paying the maintenance fee otherwise required by the Act of August 10, 1993 (107 Stat. 312). (2) Disclosure may be made to appropriate Federal agencies when location is made within the agency's geographic area of responsibility. (3) Information from the record and/or the record will be transferred to the appropriate Federal, State, or local agency, or a member of the public in response to a specific request for pertinent information. (4) Information may also be provided to the

Department of Justice or in a proceeding before a court or adjudicative body; or to Federal, State, local or foreign agencies when needed for enforcement of civil or criminal codes or applicable regulations concerning title rights upon the public land.

EFFECT OF NOT PROVIDING INFORMATION: Disclosure of this information is required by the Act of August 10, 1993 (107 Stat. 312) and 43 CFR 3833 for those owner(s) wishing to take the small miners waiver allowed under 43 CFR 3833 and 3850. Failure to supply the information required in this form to support the owner(s) certification of waiver from payment of the otherwise required maintenance fees will result in the waiver being disallowed and the mining claim declared null and void by the Bureau of Land Management (BLM).

The Paperwork Reduction Act of 1980 (44 U.S.C. 3501, et seq.) requires us to tell you that:

This information is being collected to allow the BLM to determine if you qualify for a waiver from the payment of \$100 per mining claim maintenance fee established by the Act of August 10, 1993 (107 Stat. 312) and the implementing regulations at 43 CFR 3833 and 3850. A response to this request is required in accordance with the statute (107 Stat. 312) to retain your benefit.

BURDEN HOURS STATEMENT

Public reporting burden for this form is estimated to average 5 minutes per response, including time to review instructions, gathering and maintaining data, and completing and reviewing the form. Direct comments regarding this burden estimate, or any other aspect of this form, to the Department of the Interior, Bureau of Land Management, Information Collection Clearance Officer (871), 1849 C Street, N.W., Washington, D.C. 20240; and the Office of Management and Budget, Paperwork Reduction Project (1004-0114), Washington, D.C. 20503.

FOR OFFICIAL USE ONLY

INDEX, ARIZONA

JUN - 7 A 8:38

RECEIVED
BLM STATE OFFICE



Fee
\$5
\$8
\$5
\$1
\$14

Recorded at the request of:
SUSAN SEIDEMAN

When Recorded, MAIL TO:
SUSAN SEIDEMAN
1565 PLAZA WEST DR
PRESCOTT, AZ. 86303-5680
-5680

817

MAINTENANCE FEE PAYMENT WAIVER
CERTIFICATE

RECEIVED
CLM AZ STATE OFFICE
2011 JUN -7 A 8:37
PHOENIX, ARIZONA

SUSAN SEIDEMAN
1565 PLAZA WEST DR.
PRESCOTT, AZ. 86303-5680


AFFIDAVIT OF PERFORMANCE OF ANNUAL ASSESSMENT WORK

MN-2 © LawForms 3-80, 1-91

Effective Date: JUNE 2, 2011	County and State YAVAPAI COUNTY ARIZONA.
AFFIDAVIT (Name, Address and Zip Code) SUSAN SEIDEMAN 1565 PLAZA WEST DRIVE PRESCOTT, AZ. 86303-5680	OWNER OF MINING CLAIM (Names, Addresses, and Zip Codes) SUSAN SEIDEMAN 1565 PLAZA WEST DRIVE PRESCOTT, AZ. 86303-5680.
Mining Claim (Name, Number, and Mining District) SUXIE PLACER, AMC 296560 PORTIA PLACER, AMC 296561 HASSAYAMPA MINING DISTRICT	Period of Time Covered by this Affidavit (give dates) 10.10.2010 to 1.20.2011
Recording and Filing Information: The Location Notice of this Mining Claim is recorded at Docket <u>2160</u> , Page <u>400 through 404</u> <u>HASSAYAMPA</u> Mining District, in the Office of the County Recorder of <u>YAVAPAI</u> County, Arizona. The Location Notice is also filed under filing serial number <u>AMC 296560-561</u> with the property BLM office located in <u>PHOENIX</u> in the State of <u>ARIZONA</u> .	

PURSUANT TO ARS 27-208 and 43-CFR 3833.2 Affiant States:

1. Affiant is a citizen of the United States, is over 18 years of age, resides at the above address and is personally acquainted with the above described mining claim.
2. During the period of time stated above, at least \$ 325 worth of work and improvements were done and performed upon Mining Claim not including the location work of the claim.
3. The work and improvements were made by and at the expense of the above named Owner of Mining Claim for the purposes of complying with the laws of the United States pertaining to assessment or annual work.



(Continued on Reverse Side)



AFFIDAVIT OF PERFORMANCE OF ANNUAL ASSESSMENT WORK

MN-2 © LawForms 3-80, 1-91

4. The following persons were employed by Owner of Mining Claim and labored upon Mining Claim and did the work and improvements:

Rob Cook, Monkey River Explorations

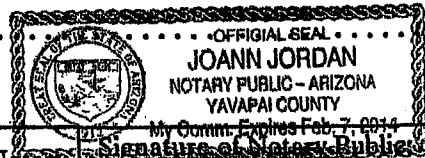
5. The following work was performed on Mining Claims:

CLEARED OVERBURDEN FROM MINERALIZED FAULT IN PARTS AWAY FROM CREEK. SAMPLED & PROCESSED MATERIAL FROM EXPOSED BEDROCK. BOULDERS REMOVED FROM TRANSVERSE TRENCHES IN STREAM CHANNEL WHERE BEDROCK WAS EXPOSED & PAYSTREAK DELINEATED FROM EXAMINATION OF PANNEED CONCENTRATES.

RECEIVED
BLM AZ STATE OFFICE
2011 JUN -7
PHOENIX, ARIZONA

Susan Seideman

Signatures of Affiant



STATE OF: <u>Arizona</u> COUNTY OF: <u>Yavapai</u> Date of Verification: <u>6/2/11</u>	Verification. On this date, before me, a Notary Public, personally appeared: <u>Susan Seideman</u> , who, being duly sworn upon oath, stated that he had read this document and knows of his own knowledge that the facts stated within are true and correct, except for those matters based on information which he believes to be true.	Signature of Notary Public: <u>Joann Jordan</u> Notary Expiration Date: <u>2/7/2014</u>
--	---	--

INSTRUCTIONS: Record in Office of County Recorder for County where claim is located before December 31 and file with proper BLM office before December 30 each year.

This instrument was recorded or filed at the request of:

The recording official is directed to return this instrument or a copy thereof to the above person.

CERTIFICATE OF RECORDATION OR FILING

I certify that this instrument was filed or recorded on the date, the time, in the docket, beginning with the page number, and with the fee number file number stamped in the top space of this instrument. If the instrument is of multiple pages, the docket and page set forth represent the first page of that instrument and that instrument extends through Docket

Page _____

Official Certifying Recordation	Deputy
---------------------------------	--------

SUSAN SEIDEMAN
1565 PLAZA WEST DR.
PRESCOTT, AZ. 86303-5680


AFFIDAVIT OF PERFORMANCE OF ANNUAL ASSESSMENT WORK

MN-2 © LawForms 3-80, 1-91

Effective Date: JUNE 2, 2011	County and State YAVAPAI COUNTY, ARIZONA
AFFIDAVIT (Name, Address and Zip Code) SUSAN SEIDEMAN 1565 PLAZA WEST DRIVE PRESCOTT, AZ. 86303-5680	OWNER OF MINING CLAIM (Names, Addresses, and Zip Codes) SUSAN SEIDEMAN 1565 PLAZA WEST DRIVE PRESCOTT, AZ. 86303-5680
Mining Claim (Name, Number, and Mining District) PORTIA LODGE - AMC 331597 HASSAYAMPA MINING DISTRICT	Period of Time Covered by this Affidavit (give dates) 10.10.2010 to 1.20.2011
Recording and Filing Information: The Location Notice of this Mining Claim is recorded at Docket <u>2900</u> , Page <u>700</u> , <u>701</u> <u>HASSAYAMPA</u> Mining District, in the Office of the County Recorder of <u>YAVAPAI</u> County, Arizona. The Location Notice is also filed under filing serial number <u>AMC 331 597</u> with the property BLM office located in <u>PHOENIX</u> in the State of <u>ARIZONA</u> .	

PURSUANT TO ARS 27-208 and 43-CFR 3833.2 Affiant States:

1. Affiant is a citizen of the United States, is over 18 years of age, resides at the above address and is personally acquainted with the above described mining claim.
2. During the period of time stated above, at least \$ 125 worth of work and improvements were done and performed upon Mining Claim not including the location work of the claim.
3. The work and improvements were made by and at the expense of the above named Owner of Mining Claim for the purposes of complying with the laws of the United States pertaining to assessment or annual work.



(Continued on Reverse Side)

AFFIDAVIT OF PERFORMANCE OF ANNUAL ASSESSMENT WORK

MN-2 © LawForms 3-80, 1-91

4. The following persons were employed by Owner of Mining Claim and labored upon Mining Claim and did the work and improvements:

ROB COOK, MONKEY RIVER EXPLORATIONS

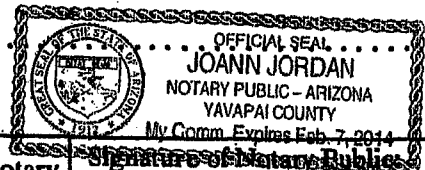
5. The following work was performed on Mining Claims: EXPOSED MORE OF

PORTIA VEIN FURTHER ALONG STRIKE IN WESTERLY DIRECTION - FURTHER OPENED ADIT.

RECEIVED
BLM AZ STATE OFFICE
2011 JUN 7 A 8:38
PHOENIX, ARIZONA

Susan Seideman

Signatures of Affiant



STATE OF: <i>Arizona</i> COUNTY OF: <i>Yavapai</i>	Verification. On this date, before me, a Notary Public, personally appeared: <i>Susan Seideman</i> , who, being duly sworn upon oath, stated that he had read this document and knows of his own knowledge that the facts stated within are true and correct, except for those matters based on information which he believes to be true.	Signature of Notary Public: <i>Joann Jordan</i> Notary Expiration Date: <i>2/7/2014</i>
---	---	--

INSTRUCTIONS: Record in Office of County Recorder for County where claim is located before December 31 an file with proper BLM office before December 30 each year.

This instrument was recorded or filed at the request of:

The recording official is directed to return this instrument or a copy thereof to the above person.

CERTIFICATE OF RECORDATION OR FILING	
I certify that this instrument was filed or recorded on the date, the time, in the docket, beginning with the page number, and with the fee number file number stamped in the top space of this instrument. If the instrument is of multiple pages, the docket and page set forth represent the first page of that instrument and that instrument extends through Docket _____ Page _____	
Official Certifying Recordation	Deputy

* *

MINING CLAIM NUMBER AND MINING DISTRICT *

- MAUMELLE - AMC 296562
- SILVER TRAIL - AMC 296563
- AZTEC - AMC 296564
- FAIRVIEW - AMC 296565
- LILLIAN - AMC 296566
- SUNDANCE - AMC 296567
- HASSAYAMPA MINING DISTRICT

PHOENIX, ARIZONA

2011 JUN -7 A 8:38

RECEIVED
BLM AZ STATE OFFICE

SUSAN SEIDEMAN
 1565 PLAZA WEST DR.
 PRESCOTT, AZ. 86303-5680

FEE
 \$0
 \$5
 \$1
 \$19
 \$1


AFFIDAVIT OF PERFORMANCE OF ANNUAL ASSESSMENT WORK

MN-2 © LawForms 3-80, 1-91

Effective Date: JUNE 2, 2011	County and State YAVAPAI COUNTY, ARIZONA
AFFIDAVIT (Name, Address and Zip Code) SUSAN SEIDEMAN 1565 PLAZA WEST DRIVE PRESCOTT, AZ. 86303-5680	OWNER OF MINING CLAIM (Names, Addresses, and Zip Codes) SUSAN SEIDEMAN 1565 PLAZA WEST DRIVE PRESCOTT, AZ. 86303-5680.
Mining Claim (Name, Number, and Mining District) MAUMELLE AMC 296562 & SILVER TRAIL AMC 296563 AZTEC AMC 296564 & FAIRVIEW AMC 296565 LILLIAN AMC 296566 & SUNDANCE AMC 296567 HASSAYAMPA MINING DISTRICT	Period of Time Covered by this Affidavit (give dates) 10.10.2010 to 1.30.2011
Recording and Filing Information: The Location Notice of this Mining Claim is recorded at Docket 2160, Page 400 through 404 HASSAYAMPA Mining District, in the Office of the County Recorder of YAVAPAI County, Arizona. The Location Notice is also filed under filing serial number AMC 296562-567 with the property BLM office located in PHOENIX in the State of ARIZONA.	SEE ATTACHED FOR CLARITY

PURSUANT TO ARS 27-208 and 43-CFR 3833.2 Affiant States:

- Affiant is a citizen of the United States, is over 18 years of age, resides at the above address and is personally acquainted with the above described mining claim.
- During the period of time stated above, at least \$ 850 worth of work and improvements were done and performed upon Mining Claim not including the location work of the claim.
- The work and improvements were made by and at the expense of the above named Owner of Mining Claim for the purposes of complying with the laws of the United States pertaining to assessment or annual work.



(Continued on Reverse Side)

AFFIDAVIT OF PERFORMANCE OF ANNUAL ASSESSMENT WORK

MN-2 © LawForms 3-80, 1-91

4. The following persons were employed by Owner of Mining Claim and labored upon Mining Claim and did the work and improvements:

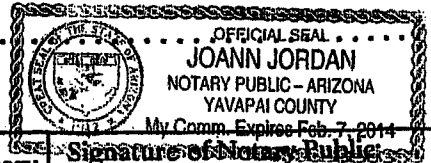
ROB COOK, MONKEY RIVER EXPLORATIONS

RECEIVED
LNAZ STATE OFFICE
2011 JUN -7 A 8:30
PHOENIX, ARIZONA

5. The following work was performed on Mining Claims: DUG TEST PITS ALONG STRIKES IN OXIDIZED PORTIONS OF VEINS, ALL CLAIMS. CHANNELLED ALONG FAULTS IN SEARCH OF MINERALIZATION, ALL CLAIMS. DEVELOPED + MAINTAINED ACCESS, ALL CLAIMS.

Susan Seideman

Signatures of Affiant



STATE OF: *Arizona*
COUNTY OF: *Yavapai*
Date of Verification: *6/2/11*

Verification. On this date, before me, a Notary Public, personally appeared: *Susan Seideman* who, being duly sworn upon oath, stated that he had read this document and knows of his own knowledge that the facts stated within are true and correct, except for those matters based on information which he believes to be true.

Signature of Notary Public: *Joann Jordan*
Notary Expiration Date: *2/7/2014*

INSTRUCTIONS: Record in Office of County Recorder for County where claim is located before December 31 and file with proper BLM office before December 30 each year.

This instrument was recorded or filed at the request of:

The recording official is directed to return this instrument or a copy thereof to the above person.

CERTIFICATE OF RECORDATION OR FILING
I certify that this instrument was filed or recorded on the date, the time, in the docket, beginning with the page number, and with the fee number file number stamped in the top space of this instrument. If the instrument is of multiple pages, the docket and page set forth represent the first page of that instrument and that instrument extends through Docket Page _____
Official Certifying Recordation Deputy

United States Department of the Interior
 Bureau of Land Management
 LANDS/RECREATION & PLANNING
 ONE N CENTRAL AVE
 PHOENIX, AZ 85004 -2203
 Phone: 602-417-9200

Receipt

No: 2357947

Transaction #: 2432507	
Date of Transaction: 06/07/2011	
CUSTOMER:	
SUSAN SEIDEMAN 1565 PLAZA WEST DR PRESCOTT, AZ 86303-5680 US	

LINE #	QTY	DESCRIPTION	REMARKS	UNIT PRICE	TOTAL
1	1.00	LOCATABLE MINERALS / MINING CLAIMS-NOT NEW-UNADJUD, ONE AUTH NO. ONLY / MINING CLAIM MONEY RECEIVED CASES: AMC296560/\$90.00	POL/WAIVER-9	- n/a -	90.00
TOTAL:					\$90.00

PAYMENT INFORMATION					
1	AMOUNT:	90.00	POSTMARKED:	06/03/2011	
	TYPE:	CHECK	RECEIVED:	06/07/2011	
	CHECK NO:	285			
	NAME:	SEIDEMAN, SUSAN 8025 SUNDANCE RD PRESCOTT AZ 86303 US			

REMARKS

This receipt was generated by the automated BLM Collections and Billing System and is a paper representation of a portion of the official electronic record contained therein.

PRESCOTT, AZ. 86303-5680.

RECEIVED
BLM AZ STATE OFFICE

2011 JUN -6 AM 11:20

PLACE STICKER AT TOP OF ENVELOPE TO THE RIGHT
IF THE RETURN ADDRESS FOLDS AT DOTTED LINE

CERTIFIED MAIL™

PHOENIX, ARIZONA



7010 2780 0000 8199 3825



1000



85004

U.S. POSTAGE
PAID
PRESCOTT, AZ
86301
JUN 03, 11
AMOUNT

\$6.23

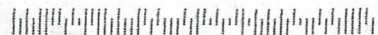
00029249-25

BUREAU OF LAND MANAGEMENT
ARIZONA STATE OFFICE
ONE NORTH CENTRAL AVENUE
SUITE 800
PHOENIX, AZ. 85004-4427

PHOENIX, ARIZONA
JUN 03 AM 11:20

~~CERTIFIED MAIL~~

CR



101

Form 3830-2
 (July 1994)

UNITED STATES
 DEPARTMENT OF THE INTERIOR
 BUREAU OF LAND MANAGEMENT

FORM APPROVED
 OMB NO. 1004-0114
 Expires: March 31, 1997

MAINTENANCE FEE PAYMENT WAIVER CERTIFICATION

This small miner waiver is filed to hold the claims/sites listed below for the assessment year beginning at noon on the first September 1 following the official filing of this form with BLM.

The undersigned owner(s) of the mining claims/sites listed below hereby certify under penalty of 18 U.S.C. 1001 and 43 U.S.C. 1212 that:

1/We control, or will control, ten or fewer mining claims/sites located and maintained on Federal land in the United States of America on the August 31 that is one day before the beginning of the assessment year indicated in line one above.

1/We have/will performed/perform assessment work upon the claims listed below for the current assessment year as of the August 31 indicated in line three above. This work meets the requirements of the General Mining Law of 1872, as amended; the Act of August 10, 1993; and the regulations at 43 CFR 3833 and 3850. Such work will be described on our affidavit of labor.

AMC 296560
 AMC 331597

The mining claims and sites for which the above waiver from payment of the maintenance fees is made are:

CLAIM NAME	BLM RECORDATION SERIAL NUMBER
1. SUZIE placer	AMC 296560
2. PORTIA placer	AMC 296561
3. PORTIA lode	AMC 331597
4. MAMMELLE lode	AMC 296562
5. SILVER TRAIL lode	AMC 296563
6. AZTEC lode	AMC 296564
7. FAIRVIEW lode	AMC 296565
8. LILLIAN lode	AMC 296566
9. SUNDANCE lode	AMC 296567
10.	

All owner(s) of the above mining claims and sites are filing for this waiver.

1/We understand and acknowledge that pursuant to 43 U.S.C. 1212 and 18 U.S.C. 1001, the filing of a false, fictitious, or fraudulent document with the Bureau of Land Management may result in a fine of up to \$10,000, a prison term not to exceed five years, or both.

SUSAN SEIDEMAN ✓
 (Owner's Name - Please Print)
 1565 PLAZA WEST DRIVE
 (Street or P.O. Box)

Susan Seideman
 (Owner's Signature)
 PRESCOTT AZ 86303-5680
 (City) (State) (Zip Code)

(Owner's Name - Please Print)
 (Street or P.O. Box)

(Owner's Signature)
 (City) (State) (Zip Code)

(Owner's Name - Please Print)
 (Street or P.O. Box)

(Owner's Signature)
 (City) (State) (Zip Code)

(Owner's Name - Please Print)
 (Street or P.O. Box)

(Owner's Signature)
 (City) (State) (Zip Code)

RECEIVED
 BLM STATE OFFICE
 PHOENIX ARIZONA
 2010 JUL 21 A 8:06

(Continued on reverse)

This creative waiver was rec'd w/in the 60 day response period
 ENTERED INTO COMPUTER
 AUG 19 2010
 RS 11/16/20

9/10/10

SOZY SEIDEMAN
c/o HELFINSTINE & ASSOC.
1565 PLAZA WEST DR.
PRESCOTT, AZ. 86303-5680
U. S. A.




RECEIVED
FLM 17 STATE OFFICE

2010 NOV 15 P 2:37

PHOENIX, ARIZONA

ATT: ROD EBERT
BUREAU of LAND MANAGEMENT
ARIZONA STATE OFFICE
ONE NORTH CENTRAL AVENUE, SUITE 800
PHOENIX, AZ.
U. S. A.



101

Form 3830-2
 (July 1994)

UNITED STATES
 DEPARTMENT OF THE INTERIOR
 BUREAU OF LAND MANAGEMENT

MAINTENANCE FEE PAYMENT WAIVER CERTIFICATION

FORM APPROVED
 OMB NO. 1004-0114
 Expires: March 31, 1997

This small miner waiver is filed to hold the claims/sites listed below for the assessment year beginning at noon on the first September 1 following the official filing of this form with BLM.

The undersigned owner(s) of the mining claims/sites listed below hereby certify under penalty of 18 U.S.C. 1001 and 43 U.S.C. 1212 that:

I/We control, or will control, ten or fewer mining claims/sites located and maintained on Federal land in the United States of America on the August 31 that is one day before the beginning of the assessment year indicated in line one above.

I/We have/will performed/perform assessment work upon the claims listed below for the current assessment year as of the August 31 indicated in line three above. This work meets the requirements of the General Mining Law of 1872, as amended; the Act of August 10, 1993; and the regulations at 43 CFR 3833 and 3850. Such work will be described on our affidavit of labor.

AMC 296560
 AMC 331597

The mining claims and sites for which the above waiver from payment of the maintenance fees is made are:

CLAIM NAME	BLM RECORDATION SERIAL NUMBER
1. SUZIE placer	AMC 296560
2. PORTIA placer	AMC 296561
3. PORTIA lode	AMC 331597
4. MAMMELLE lode	AMC 296562
5. SILVER TRAIL lode	AMC 296563
6. AZTEC lode	AMC 296564
7. FAIRVIEW lode	AMC 296565
8. LILLIAN lode	AMC 296566
9. SUNDANCE lode	AMC 296567
10.	

All owner(s) of the above mining claims and sites are filing for this waiver.

I/We understand and acknowledge that pursuant to 43 U.S.C. 1212 and 18 U.S.C. 1001, the filing of a false, fictitious, or fraudulent document with the Bureau of Land Management may result in a fine of up to \$10,000, a prison term not to exceed five years, or both.

SUSAN SEIDEMAN ✓
 (Owner's Name - Please Print)
 1565 PLAZA WEST DRIVE
 (Street or P.O. Box)

Susan Seideman
 (Owner's Signature)
 PRESCOTT AZ 86303-5680
 (City) (State) (Zip Code)

(Owner's Name - Please Print)
 (Street or P.O. Box)

(Owner's Signature)
 (City) (State) (Zip Code)

(Owner's Name - Please Print)
 (Street or P.O. Box)

(Owner's Signature)
 (City) (State) (Zip Code)

(Owner's Name - Please Print)
 (Street or P.O. Box)

(Owner's Signature)
 (City) (State) (Zip Code)

(Continued on reverse)

RECEIVED
 MATTHEW STAFF
 OFFICE
 PHOENIX ARIZONA
 2010 JUL 21 A 8:06

ENTERED INTO COMPUTER
 AUG 19 2010

Code 486
 9/08



(Owner's Name - Please Print)	(Owner's Signature)
(Street or P.O. Box)	(City) (State) (Zip Code)
(Owner's Name - Please Print)	(Owner's Signature)
(Street or P.O. Box)	(City) (State) (Zip Code)
(Owner's Name - Please Print)	(Owner's Signature)
(Street or P.O. Box)	(City) (State) (Zip Code)
(Owner's Name - Please Print)	(Owner's Signature)
(Street or P.O. Box)	(City) (State) (Zip Code)

INSTRUCTIONS

1. This certification of waiver from payment of maintenance fees is made under the provisions of the Act of August 10, 1993 (107 Stat. 312 (1993)), and §1744 of Title 43 and §28-28k of Title 30 of the United States Code; and the regulations thereunder (43 CFR 3833 and 3850).
2. This waiver must be filed in advance of the assessment year for which a waiver is sought, but in no event be filed later than the August 31st preceding the assessment year for which the waiver is sought.
3. You must still record your affidavit of assessment work for claims listed and/or Notices of Intention to Hold for any sites listed with the BLM by each December 30th, and the local recording office under State law, as in the past.
4. This waiver must be filed in the BLM State Office where the mining claims are recorded.
5. If the claims and sites are located in more than one State, a separate waiver form must be filed in each State in which they are held. The total number of claims and sites listed on separate waiver forms cannot exceed ten.
6. All claim names and Bureau of Land Management (BLM) serial numbers must be listed for all mining claims and sites for which a waiver is sought.
7. All owners and their addresses must be listed.
8. This waiver form must be signed by all of the owners or their designated agent. If an agent is designated, a statement appointing the agent, must be submitted with this certification, if a designation or agent is not currently on file with the BLM State office where your claims and sites are recorded.
9. Mining claims and sites held by a husband and wife, either jointly or individually, or their children under the age of discretion, shall be counted towards the 10 claim limit. Mining claims and sites held in co-ownership, or by an association of locators, by a partnership, or by a corporation shall be counted towards the 10 claim limit for claimants that have an interest in these entities.
10. Failure to pay the maintenance fee or meet the requirements for waiver from payment of the maintenance fee by any August 31st deadline for the following assessment year shall cause the mining claims and sites to be declared null and void.

NOTICE

The Privacy Act of 1974 and the regulation in 43 CFR 2.48(d) provide that you be furnished the following information in connection with the information required by this certification of exemption from rental fees form.

AUTHORITY: 30 U.S.C. 28-28e; 43 U.S.C. 1201, 1740, and 1744; and the Act of August 10, 1993 (107 Stat. 312); 43 CFR 3833 and 3850.

PRINCIPLE PURPOSE: This information is to be used to verify that the owner(s) of a mining claim has complied with the Act of August 10, 1993 (107 Stat. 312), and is entitled to perform assessment work in lieu of paying the maintenance fee for the mining claims listed on this form.

ROUTINE USES: (1) Adjudication of the claimant(s) certification of waiver from paying the maintenance fee otherwise required by the Act of August 10, 1993 (107 Stat. 312). (2) Disclosure may be made to appropriate Federal agencies when location is made within the agency's geographic area of responsibility. (3) Information from the record and/or the record will be transferred to the appropriate Federal, State, or local agency, or a member of the public in response to a specific request for pertinent information. (4) Information may also be provided to the

Department of Justice or in a proceeding before a court or adjudicative body; or to Federal, State, local or foreign agencies when needed for enforcement of civil or criminal codes or applicable regulations concerning title rights upon the public land.

EFFECT OF NOT PROVIDING INFORMATION: Disclosure of this information is required by the Act of August 10, 1993 (107 Stat. 312) and 43 CFR 3833 for those owner(s) wishing to take the small miners waiver allowed under 43 CFR 3833 and 3850. Failure to supply the information required in this form to support the owner(s) certification of waiver from payment of the otherwise required maintenance fees will result in the waiver being disallowed and the mining claims declared null and void by the Bureau of Land Management (BLM).


The Paperwork Reduction Act of 1980 (44 U.S.C. 3501, et seq.) requires us to tell you that:

This information is being collected to allow the BLM to determine if you qualify for a waiver from the payment of \$100 per mining claim maintenance fee established by the Act of August 10, 1993 (107 Stat. 312) and the implementing regulations at 43 CFR 3833 and 3850. A response to this request is required in accordance with the statute (107 Stat. 312) to retain your benefit.

BURDEN HOURS STATEMENT

Public reporting burden for this form is estimated to average 5 minutes per response, including time to review instructions, gathering and maintaining data, and completing and reviewing the form. Direct comments regarding this burden estimate, or any other aspect of this form, to the Department of the Interior, Bureau of Land Management, Information Collection Clearance Officer (871), 1849 C Street, N.W., Washington, D.C. 20240; and the Office of Management and Budget, Paperwork Reduction Project (1004-0114), Washington, D.C. 20503.

FOR OFFICIAL USE ONLY



Fee
\$5
1
\$8
\$5
\$1
<i>(Signature)</i>

Recorded at the request of:

When Recorded, MAIL TO:

SUSAN SEIDEMAN
1565 PLAZA WEST DRIVE
PRESCOTT, AZ. 86303-5680

RECEIVED
BLMAZ STATE OFFICE
2010 JUL 21 A 8:06
PHOENIX, ARIZONA

FEE
\$2
\$8
\$5
\$11
\$19
\$14

SUSAN SEIDEMAN
1565 PLAZA WEST DR.
PRESCOTT, AZ. 86303-5680

AFFIDAVIT OF PERFORMANCE OF ANNUAL ASSESSMENT WORK


MN-2 © LawForms 3-80, 1-91

Effective Date: JULY 19, 2010	County and State YAVAPAI COUNTY ARIZONA
AFFIDAVIT (Name, Address and Zip Code) SUSAN SEIDEMAN 1565 PLAZA WEST DRIVE PRESCOTT, AZ. 86303-5680	OWNER OF MINING CLAIM (Names, Addresses, and Zip Codes) SUSAN SEIDEMAN 1565 PLAZA WEST DRIVE PRESCOTT, AZ. 86303-5680.
Mining Claim (Name, Number, and Mining District) PORTIA LODE. AMC 331 597 HASSAMPAMP MINING DISTRICT	Period of Time Covered by this Affidavit (give dates) 11.5.09 - 1.30.2010
Recording and Filing Information: The Location Notice of this Mining Claim is recorded at Docket <u>2900</u> , Page <u>700</u> , <u>701</u> <u>HASSAMPAMP</u> Mining District, in the Office of the County Recorder of <u>YAVAPAI</u> County, Arizona. The Location Notice is also filed under filing serial number <u>AMC 331 597</u> with the property BLM office located in <u>PHOENIX</u> in the State of <u>ARIZONA</u> .	

PURSUANT TO ARS 27-208 and 43-CFR 3833.2 Affiant States:

1. Affiant is a citizen of the United States, is over 18 years of age, resides at the above address and is personally acquainted with the above described mining claim.
2. During the period of time stated above, at least \$ 125 worth of work and improvements were done and performed upon Mining Claim not including the location work of the claim.
3. The work and improvements were made by and at the expense of the above named Owner of Mining Claim for the purposes of complying with the laws of the United States pertaining to assessment or annual work.

ENTERED INTO COMPUTER
AUG 19 2010 PB



(Continued on Reverse Side)

AFFIDAVIT OF PERFORMANCE OF ANNUAL ASSESSMENT WORK

MN-2 © LawForms 3-80, 1-91

4. The following persons were employed by Owner of Mining Claim and labored upon Mining Claim and did the work and improvements:

ROB COOK, MONKEY RIVER EXPLORATIONS

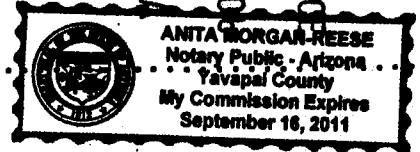
5. The following work was performed on Mining Claims:

FURTHER EXPOSED PORTIA VEIN CONTINUING TO WEST,
CLEANED MINERALIZED FAULT AREAS.
SAMPLED & PROCESSED MATERIAL.

RECEIVED
BLM AZ STATE OFFICE
2010 JUL 21 A 8:00
PHOENIX, ARIZONA

Susan Seideman

Signatures of Affiant



STATE OF: <u>Arizona</u> COUNTY OF: <u>Yavapai</u> Date of Verification: <u>7-19-2010</u>	Verification. On this date, before me, a Notary Public, personally appeared: <u>Susan Seideman</u> who, being duly sworn upon oath, stated that he had read this document and knows of his own knowledge that the facts stated within are true and correct, except for those matters based on information which he believes to be true.	Signature of Notary Public: <u>Anita Morgan-Reese</u> Notary Expiration Date: <u>9-16-2011</u>
INSTRUCTIONS: Record in Office of County Recorder for County where claim is located before December 31 and file with proper BLM office before December 30 each year.		
This instrument was recorded or filed at the request of:	CERTIFICATE OF RECORDATION OR FILING I certify that this instrument was filed or recorded on the date, the time, in the docket, beginning with the page number, and with the fee number file number stamped in the top space of this instrument. If the instrument is of multiple pages, the docket and page set forth represent the first page of that instrument and that instrument extends through Docket _____ Page _____.	
The recording official is directed to return this instrument or a copy thereof to the above person.	Official Certifying Recordation	Deputy



EE
3
51
A
19

SUSAN SEIDEMAN
1565 PLAZA WEST DR.
PRESCOTT, AZ. 86303-5680

AFFIDAVIT OF PERFORMANCE OF ANNUAL ASSESSMENT WORK

MN-2 © LawForms 3-80, 1-91

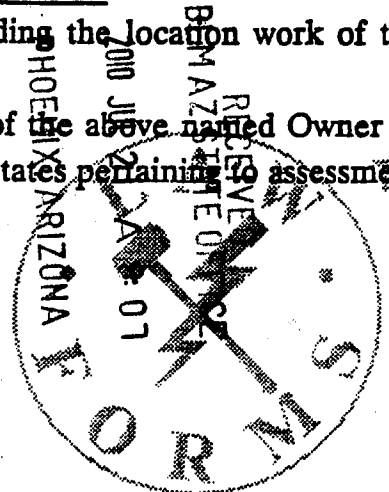
Effective Date: JULY 19, 2010	County and State YAVAPAI COUNTY, ARIZONA.
AFFIDAVIT (Name, Address and Zip Code) SUSAN SEIDEMAN 1565 PLAZA WEST DRIVE PRESCOTT, AZ. 86303-5680	OWNER OF MINING CLAIM (Names, Addresses, and Zip Codes) SUSAN SEIDEMAN 1565 PLAZA WEST DRIVE PRESCOTT, AZ. 86303-5680
Mining Claim (Name, Number, and Mining District) MAUMELLE.AMC 296562 + SILVER TRAIL AMC 296563 ARTEC.AMC 296564 + FAIRVIEW AMC 296565 LILLIAN.AMC 296566 + SUNDANCE AMC 296567 HASSAYAMPA MINING DISTRICT	Period of Time Covered by this Affidavit (give dates) 11. 5.09 - 1. 30. 2010
Recording and Filing Information: The Location Notice of this Mining Claim is recorded at Docket <u>2260</u> , Page <u>400</u> through <u>404</u> <u>HASSAYAMPA</u> Mining District, in the Office of the County Recorder of <u>YAVAPAI</u> County, Arizona. The Location Notice is also filed under filing serial number <u>AMC 296562-567</u> with the property BLM office located in <u>PHOENIX</u> in the State of <u>ARIZONA</u> .	

PURSUANT TO ARS 27-208 and 43-CFR 3833.2 Affiant States:

1. Affiant is a citizen of the United States, is over 18 years of age, resides at the above address and is personally acquainted with the above described mining claim.
2. During the period of time stated above, at least \$ 800 worth of work and improvements were done and performed upon Mining Claim not including the location work of the claim.
3. The work and improvements were made by and at the expense of the above named Owner of Mining Claim for the purposes of complying with the laws of the United States pertaining to assessment or annual work.

ENTERED INTO COMPUTER

AUG 19 2010 PB



(Continued on Reverse Side)

AFFIDAVIT OF PERFORMANCE OF ANNUAL ASSESSMENT WORK

MN-2 © LawForms 3-80, 1-91

4. The following persons were employed by Owner of Mining Claim and labored upon Mining Claim and did the work and improvements:

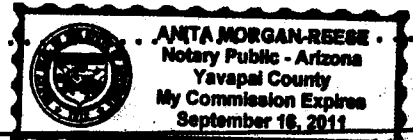
ROB COOK, MONKEY RIVER EXPLORATIONS

5. The following work was performed on Mining Claims:

CHANNELED ALONG FAULTS ON ALL CLAIMS. FURTHER EXPOSED AND SAMPLED VEINS ON ALL CLAIMS. FURTHER EXPOSED HAULING WALLS ON ALL CLAIMS & CLEARED ACCESS TO ALL CLAIMS.

Susan Seideman

Signatures of Affiant



STATE OF: <u>Arizona</u> COUNTY OF: <u>Yavapai</u> Date of Verification.: <u>07-19-2010</u>	Verification. On this date, before me, a Notary Public, personally appeared: <u>Susan Seideman</u> who, being duly sworn upon oath, stated that he had read this document and knows of his own knowledge that the facts stated within are true and correct, except for those matters based on information which he believes to be true.	Signature of Notary Public: <u>Anita Morgan-Reese</u> Notary Expiration Date: <u>9-16-2011</u>
---	---	---

INSTRUCTIONS: Record in Office of County Recorder for County where claim is located before December 31 and file with proper BLM office before December 30 each year.

This instrument was recorded or filed at the request of:

RECEIVED
 BLM AZ STATE OFFICE
 2010 JUL 21 A 8:00
 PHOENIX, ARIZONA

The recording official is directed to return this instrument or a copy thereof to the above person.

CERTIFICATE OF RECORDATION OR FILING

I certify that this instrument was filed or recorded on the date, the time, in the docket, beginning with the page number, and with the fee number file number stamped in the top space of this instrument. If the instrument is of multiple pages, the docket and page set forth represent the first page of that instrument and that instrument extends through Docket _____ Page _____.

Official Certifying Recordation

Deputy



FEE
5
1
5

SUSAN SEIDEMAN
1565 PLAZA WEST DR.
PRESCOTT, AZ. 86303-5680

AFFIDAVIT OF PERFORMANCE OF ANNUAL ASSESSMENT WORK


MN-2 © LawForms 3-80, 1-91

Effective Date: JULY 19, 2010	County and State YAVAPAI COUNTY ARIZONA
AFFIDAVIT (Name, Address and Zip Code) SUSAN SEIDEMAN 1565 PLAZA WEST DRIVE PRESCOTT, AZ. 86303-5680	OWNER OF MINING CLAIM (Names, Addresses, and Zip Codes) SUSAN SEIDEMAN 1565 PLAZA WEST DRIVE PRESCOTT, AZ. 86303-5680
Mining Claim (Name, Number, and Mining District) SUZIE PLACER AMC 296560 PORTIA PLACER AMC 296561 HASSAYAMPA MINING DISTRICT	Period of Time Covered by this Affidavit (give dates) 11.5.09 - 1.30.2010
Recording and Filing Information: The Location Notice of this Mining Claim is recorded at Docket <u>2160</u> , Page <u>400</u> through <u>404</u> <u>HASSAYAMPA</u> Mining District, in the Office of the County Recorder of <u>YAVAPAI</u> County, Arizona. The Location Notice is also filed under filing serial number <u>AMC 296560-561</u> with the property BLM office located in <u>PHOENIX</u> in the State of <u>ARIZONA</u> .	

PURSUANT TO ARS 27-208 and 43-CFR 3833.2 Affiant States:

- Affiant is a citizen of the United States, is over 18 years of age, resides at the above address and is personally acquainted with the above described mining claim.
- During the period of time stated above, at least \$ 300 worth of work and improvements were done and performed upon Mining Claim not including the location work of the claim.
- The work and improvements were made by and at the expense of the above named Owner of Mining Claim for the purposes of complying with the laws of the United States pertaining to assessment or annual work.

ENTERED INTO COMPUTER
AUG 19 2010
PB



(Continued on Reverse Side)

AFFIDAVIT OF PERFORMANCE OF ANNUAL ASSESSMENT WORK

MN-2 © LawForms 3-80, 1-91

4. The following persons were employed by Owner of Mining Claim and labored upon Mining Claim and did the work and improvements:

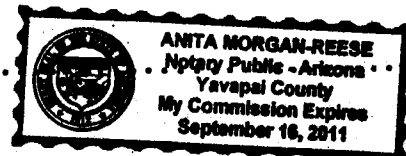
ROB COOK, MONKEY RIVER EXPLORATIONS

5. The following work was performed on Mining Claims:

CLEARED OVERBURDEN FROM MINERALIZED FAULTS. FURTHER EXPOSED BEDROCK. & SAMPLED & PROCESSED MATERIAL.

Susan Seideman

Signatures of Affiant



STATE OF: <u>Arizona</u> COUNTY OF: <u>Yavapai</u> Date of Verification.: <u>7-19-10</u>	Verification. On this date, before me, a Notary Public, personally appeared: <u>Susan Seideman</u> who, being duly sworn upon oath, stated that he had read this document and knows of his own knowledge that the facts stated within are true and correct, except for those matters based on information which he believes to be true.	Signature of Notary Public: <u>Anita Morgan-Reese</u> Notary Expiration Date: <u>9-18-2011</u>
--	---	---

INSTRUCTIONS: Record in Office of County Recorder for County where claim is located before December 31 and file with proper BLM office before December 30 each year.

This instrument was recorded or filed at the request of:

RECEIVED
BLM AZ STATE OFFICE
2010 JUL 21 A 8
PHOENIX, ARIZONA

CERTIFICATE OF RECORDATION OR FILING

I certify that this instrument was filed or recorded on the date, the time, in the docket, beginning with the page number, and with the fee number file number stamped in the top space of this instrument. If the instrument is of multiple pages, the docket and page set forth represent the first page of that instrument and that instrument extends through Docket _____ Page _____.

The recording official is directed to return this instrument or a copy thereof to the above person.

Official Certifying Recordation

Deputy

Fee
\$
\$8
\$5
\$1
\$

Recorded at the request of:

When Recorded, MAIL TO:

SUSAN SEIDEMAN
 1565 PLAZA WEST DRIVE
 PRESCOTT, AZ. 86303-5680

THIS IS A CONFORMED COPY OF INSTRUMENT
 RECORDED ON DATE 7-19-10 TIME 1:58
 IN BOOK 4752 PAGE 873

ANA WAYMAN-TRUJILLO, RECORDER
M. McFarland DEPUTY

RECEIVED
 BLM AZ STATE OFFICE
 2010 JUL 21 A 8:06
 PHOENIX, ARIZONA

ORIGINAL SIGNATURE

UNITED STATES
DEPARTMENT OF THE INTERIOR
BUREAU OF LAND MANAGEMENT

MAINTENANCE FEE PAYMENT WAIVER CERTIFICATION

Extra Copy (?)

FORM APPROVED
OMB NO. 1004-0114
Expires: March 31, 1997

This small miner waiver is filed to hold the claims/sites listed below for the assessment year beginning at noon on the first September 1 following the official filing of this form with BLM.

The undersigned owner(s) of the mining claims/sites listed below hereby certify under penalty of 18 U.S.C. 1001 and 43 U.S.C. 1212 that:

I/We control, or will control, ten or fewer mining claims/sites located and maintained on Federal land in the United States of America on the August 31 that is one day before the beginning of the assessment year indicated in line one above.

I/We have/will performed/perform assessment work upon the claims listed below for the current assessment year as of the August 31 indicated in line three above. This work meets the requirements of the General Mining Law of 1872, as amended; the Act of August 10, 1993; and the regulations at 43 CFR 3833 and 3850. Such work will be described on our affidavit of labor.

The mining claims and sites for which the above waiver from payment of the maintenance fees is made are:

CLAIM NAME	BLM RECORDATION SERIAL NUMBER
1. SUZIE placer	AMC 296560
2. PORTIA placer	AMC 296561
3. PORTIA lode	AMC 331597
4. MAUMELLE lode	AMC 296562
5. SILVER TRAIL lode	AMC 296563
6. AZTEC lode	AMC 296564
7. FAIRVIEW lode	AMC 296565
8. LILLIAN lode	AMC 296566
9. SUNDANCE lode	AMC 296567
10.	

All owner(s) of the above mining claims and sites are filing for this waiver.

I/We understand and acknowledge that pursuant to 43 U.S.C. 1212 and 18 U.S.C. 1001, the filing of a false, fictitious, or fraudulent document with the Bureau of Land Management may result in a fine of up to \$10,000, a prison term not to exceed five years, or both.

SUSAN SEIDEMAN ✓
(Owner's Name - Please Print)
1565 PLAZA WEST DRIVE
(Street or P.O. Box)

Susan Seideman
(Owner's Signature)
PRESCOTT AZ 86303-5680
(City) (State) (Zip Code)

(Owner's Name - Please Print)
(Street or P.O. Box)

(Owner's Signature)
(City) (State) (Zip Code)

(Owner's Name - Please Print)
(Street or P.O. Box)

(Owner's Signature)
(City) (State) (Zip Code)

(Owner's Name - Please Print)
(Street or P.O. Box)

(Owner's Signature)
(City) (State) (Zip Code)

(Continued on reverse)

RECEIVED
BLM AZ STATE OFFICE
JUL 21 8:06
PHOENIX, ARIZONA

ENTERED INTO COMPUTER

_____ (Owner's Name - Please Print)	_____ (Owner's Signature)
_____ (Street or P.O. Box)	_____ (City) _____ (State) _____ (Zip Code)
_____ (Owner's Name - Please Print)	_____ (Owner's Signature)
_____ (Street or P.O. Box)	_____ (City) _____ (State) _____ (Zip Code)
_____ (Owner's Name - Please Print)	_____ (Owner's Signature)
_____ (Street or P.O. Box)	_____ (City) _____ (State) _____ (Zip Code)
_____ (Owner's Name - Please Print)	_____ (Owner's Signature)
_____ (Street or P.O. Box)	_____ (City) _____ (State) _____ (Zip Code)

INSTRUCTIONS

- | | |
|---|--|
| <ol style="list-style-type: none"> 1. This certification of waiver from payment of maintenance fees is made under the provisions of the Act of August 10, 1993 (107 Stat. 312 (1993)), and §1744 of Title 43 and §28-28k of Title 30 of the United States Code; and the regulations thereunder (43 CFR 3833 and 3850). 2. This waiver must be filed in advance of the assessment year for which a waiver is sought, but in no event be filed later than the August 31st preceding the assessment year for which the waiver is sought. 3. You must still record your affidavit of assessment work for claims listed and/or Notices of Intention to Hold for any sites listed with the BLM by each December 30th, and the local recording office under State law, as in the past. 4. This waiver must be filed in the BLM State Office where the mining claims are recorded. 5. If the claims and sites are located in more than one State, a separate waiver form must be filed in each State in which they are held. The total number of claims and sites listed on separate waiver forms cannot exceed ten. 6. All claim names and Bureau of Land Management (BLM) serial numbers must be listed for all mining claims and sites for which a waiver is sought. | <ol style="list-style-type: none"> 7. All owners and their addresses must be listed. 8. This waiver form must be signed by all of the owners or their designated agent. If an agent is designated, a statement appointing the agent must be submitted with this certification, if a designation of agent is not currently on file with the BLM State office where your claims and sites are recorded. 9. Mining claims and sites held by a husband and wife, either jointly or individually, or their children under the age of discretion, shall be counted towards the 10 claim limit. Mining claims and sites held in co-ownership, or by an association of locators, by a partnership, or by a corporation shall be counted towards the 10 claim limit for claimants that have an interest in these entities. 10. Failure to pay the maintenance fee or meet the requirements for waiver from payment of the maintenance fee by any August 31st deadline for the following assessment year shall cause the mining claims and sites to be declared null and void. |
|---|--|

NOTICE

The Privacy Act of 1974 and the regulation in 43 CFR 2.48(d) provide that you be furnished the following information in connection with the information required by this certification of exemption from rental fees form.

AUTHORITY: 30 U.S.C. 28-28e; 43 U.S.C. 1201, 1740, and 1744; and the Act of August 10, 1993 (107 Stat. 312); 43 CFR 3833 and 3850.

PRINCIPLE PURPOSE: This information is to be used to verify that the owner(s) of a mining claim has complied with the Act of August 10, 1993 (107 Stat. 312), and is entitled to perform assessment work in lieu of paying the maintenance fee for the mining claims listed on this form.

ROUTINE USE: (1) Adjudication of the claimant(s) certification of waiver from paying the maintenance fee otherwise required by the Act of August 10, 1993 (107 Stat. 312). (2) Disclosure may be made to appropriate Federal agencies when location is made within the agency's geographic area of responsibility. (3) Information from the record and/or the record will be transferred to the appropriate Federal, State, or local agency, or a member of the public in response to a specific request for pertinent information. (4) Information may also be provided to the

Department of Justice or in a proceeding before a court or adjudicative body; or to Federal, State, local or foreign agencies when needed for enforcement of civil or criminal codes or applicable regulations concerning title rights upon the public land.

EFFECT OF NOT PROVIDING INFORMATION: Disclosure of this information is required by the Act of August 10, 1993 (107 Stat. 312) and 43 CFR 3833 for those owner(s) wishing to take the small miners waiver allowed under 43 CFR 3833 and 3850. Failure to supply the information required in this form to support the owner(s) certification of waiver from payment of the otherwise required maintenance fees will result in the waiver being disallowed and the mining claim declared null and void by the Bureau of Land Management (BLM).

The Paperwork Reduction Act of 1980 (44 U.S.C. 3501, et seq.) requires us to tell you that:

This information is being collected to allow the BLM to determine if you qualify for a waiver from the payment of \$100 per mining claim maintenance fee established by the Act of August 10, 1993 (107 Stat. 312) and the implementing regulations at 43 CFR 3833 and 3850. A response to this request is required in accordance with the statute (107 Stat. 312) to retain your benefit.

BURDEN HOURS STATEMENT

Public reporting burden for this form is estimated to average 5 minutes per response, including time to review instructions, gathering and maintaining data, and completing and reviewing the form. Direct comments regarding this burden estimate, or any other aspect of this form, to the Department of the Interior, Bureau of Land Management, Information Collection Clearance Officer (871), 1849 C Street, N.W., Washington, D.C. 20240; and the Office of Management and Budget, Paperwork Reduction Project (1004-0114), Washington, D.C. 20503.

FOR OFFICIAL USE ONLY

United States Department of the Interior
 Bureau of Land Management
 LANDS/RECREATION & PLANNING
 ONE N CENTRAL AVE
 PHOENIX, AZ 85004 -2203
 Phone:

Receipt

No: 2177195

Transaction #: 2246740		ENTERED INTO COMPUTER
Date of Transaction: 07/26/2010		
CUSTOMER:	SUSAN SEIDEMAN 1565 PLAZA WEST DR PRESCOTT, AZ 86303-5680 US	AUG 19 2010 PB

LINE #	QTY	DESCRIPTION	REMARKS	UNIT PRICE	TOTAL
1	1.00	LOCATABLE MINERALS / MINING CLAIMS-NOT NEW-UNADJUD, ONE AUTH NO. ONLY / MINING CLAIM MONEY RECEIVED CASES: AMC296560/\$90.00	POL/WAIVER-9	- n/a -	90.00
TOTAL:					\$90.00

PAYMENT INFORMATION					
1	AMOUNT:	90.00	POSTMARKED:	07/19/2010	
	TYPE:	CHECK	RECEIVED:	07/21/2010	
	CHECK NO:	270			
	NAME:	SEIDEMAN, SUSAN 1565 PLAZA WEST DR PRESCOTT AZ 86303-5680 US			

REMARKS

This receipt was generated by the automated BLM Collections and Billing System and is a paper representation of a portion of the official electronic record contained therein.

101

Form 3830-2
(July 1994)

UNITED STATES
DEPARTMENT OF THE INTERIOR
BUREAU OF LAND MANAGEMENT

FORM APPROVED
OMB NO. 1004-0114
Expires: March 31, 1997

MAINTENANCE FEE PAYMENT WAIVER CERTIFICATION

This small miner waiver is filed to hold the claims/sites listed below for the assessment year beginning at noon on the first September 1 following the official filing of this form with BLM.

The undersigned owner(s) of the mining claims/sites listed below hereby certify under penalty of 18 U.S.C. 1001 and 43 U.S.C. 1212 that:

1/We control, or will control, ten or fewer mining claims/sites located and maintained on Federal land in the United States of America on the August 31 that is one day before the beginning of the assessment year indicated in line one above.

2/We have/will performed/perform assessment work upon the claims listed below for the current assessment year as of the August 31 indicated in line three above. This work meets the requirements of the General Mining Law of 1872, as amended; the Act of August 10, 1993; and the regulations at 43 CFR 3833 and 3850. Such work will be described on our affidavit of labor.

AMC 296560
AMC 331597

The mining claims and sites for which the above waiver from payment of the maintenance fees is made are:

CLAIM NAME	BLM RECORDATION SERIAL NUMBER
1. SUZIE placer	AMC 296560
2. PORTIA placer	AMC 296561
3. PORTIA lode	AMC 331597
4. MAMMELLE lode	AMC 296562
5. SILVER TRAIL lode	AMC 296563
6. AZTEC lode	AMC 296564
7. FAIRVIEW lode	AMC 296565
8. LILLIAN lode	AMC 296566
9. SUNDANCE lode	AMC 296567
10.	

All owner(s) of the above mining claims and sites are filing for this waiver.

1/We understand and acknowledge that pursuant to 43 U.S.C. 1212 and 18 U.S.C. 1001, the filing of a false, fictitious, or fraudulent document with the Bureau of Land Management may result in a fine of up to \$10,000, a prison term not to exceed five years, or both.

SUSAN SEIDEMAN ✓ (Owner's Name - Please Print)	Susan Seideman (Owner's Signature)
1565 PLAZA WEST DRIVE (Street or P.O. Box)	PRESCOTT AZ 86303-5680 (City) (State) (Zip Code)
_____ (Owner's Name - Please Print)	_____ (Owner's Signature)
_____ (Street or P.O. Box)	_____ (City) (State) (Zip Code)
_____ (Owner's Name - Please Print)	_____ (Owner's Signature)
_____ (Street or P.O. Box)	_____ (City) (State) (Zip Code)
_____ (Owner's Name - Please Print)	_____ (Owner's Signature)
_____ (Street or P.O. Box)	_____ (City) (State) (Zip Code)

RECEIVED
 PHOENIX ARIZONA
 JUL 21 8:06
 MAIL STATE OFFICE

(Continued on reverse)

ENTERED INTO COMPUTER
AUG 19 2010

Code 486
9/13



(Owner's Name - Please Print)	(Owner's Signature)
(Street or P.O. Box)	(City) (State) (Zip Code)
(Owner's Name - Please Print)	(Owner's Signature)
(Street or P.O. Box)	(City) (State) (Zip Code)
(Owner's Name - Please Print)	(Owner's Signature)
(Street or P.O. Box)	(City) (State) (Zip Code)
(Owner's Name - Please Print)	(Owner's Signature)
(Street or P.O. Box)	(City) (State) (Zip Code)

INSTRUCTIONS

1. This certification of waiver from payment of maintenance fees is made under the provisions of the Act of August 10, 1993 (107 Stat. 312 [1993]), and §1744 of Title 43 and §28-28k of Title 30 of the United States Code; and the regulations thereunder (43 CFR 3833 and 3850).
2. This waiver must be filed in advance of the assessment year for which a waiver is sought, but in no event be filed later than the August 31st preceding the assessment year for which the waiver is sought.
3. You must still record your affidavit of assessment work for claims listed and/or Notices of Intention to Hold for any sites listed with the BLM by each December 30th, and the local recording office under State law, as in the past.
4. This waiver must be filed in the BLM State Office where the mining claims are recorded.
5. If the claims and sites are located in more than one State, a separate waiver form must be filed in each State in which they are held. The total number of claims and sites listed on separate waiver forms cannot exceed ten.
6. All claim names and Bureau of Land Management (BLM) serial numbers must be listed for all mining claims and sites for which a waiver is sought.
7. All owners and their addresses must be listed.
8. This waiver form must be signed by all of the owners or their designated agent. If an agent is designated, a statement appointing the agent, must be submitted with this certification, if a designation of agent is not currently on file with the BLM State office where your claims and sites are recorded.
9. Mining claims and sites held by a husband and wife, either jointly or individually, or their children under the age of discretion, shall be counted towards the 10 claim limit. Mining claims and sites held in co-ownership, or by an association of locators, by a partnership, or by a corporation shall be counted towards the 10 claim limit for claimants that have an interest in these entities.
10. Failure to pay the maintenance fee or meet the requirements for waiver from payment of the maintenance fee by any August 31st deadline for the following assessment year shall cause the mining claims and sites to be declared null and void.

NOTICE

The Privacy Act of 1974 and the regulation in 43 CFR 2.48(d) provide that you be furnished the following information in connection with the information required by this certification of exemption from rental fees form.

AUTHORITY: 30 U.S.C. 28-28e; 43 U.S.C. 1201, 1740, and 1744; and the Act of August 10, 1993 (107 Stat. 312); 43 CFR 3833 and 3850.

PRINCIPLE PURPOSE: This information is to be used to verify that the owner(s) of a mining claim has complied with the Act of August 10, 1993 (107 Stat. 312), and is entitled to perform assessment work in lieu of paying the maintenance fee for the mining claims listed on this form.

ROUTINE USE: (1) Adjudication of the claimant(s) certification of waiver from paying the maintenance fee otherwise required by the Act of August 10, 1993 (107 Stat. 312). (2) Disclosure may be made to appropriate Federal agencies when location is made within the agency's geographic area of responsibility. (3) Information from the record and/or the record will be transferred to the appropriate Federal, State, or local agency, or a member of the public in response to a specific request for pertinent information. (4) Information may also be provided to the

Department of Justice or in a proceeding before a court or adjudicative body; or to Federal, State, local or foreign agencies when needed for enforcement of civil or criminal codes or applicable regulations concerning title rights upon the public land.

EFFECT OF NOT PROVIDING INFORMATION: Disclosure of this information is required by the Act of August 10, 1993 (107 Stat. 312) and 43 CFR 3833 for those owner(s) wishing to take the small miners waiver allowed under 43 CFR 3833 and 3850. Failure to supply the information required in this form to support the owner(s) certification of waiver from payment of the otherwise required maintenance fees will result in the waiver being disallowed and the mining claim declared null and void by the Bureau of Land Management (BLM).

The Paperwork Reduction Act of 1980 (44 U.S.C. 3501, et seq.) requires us to tell you that:

This information is being collected to allow the BLM to determine if you qualify for a waiver from the payment of \$100 per mining claim maintenance fee established by the Act of August 10, 1993 (107 Stat. 312) and the implementing regulations at 43 CFR 3833 and 3850. A response to this request is required in accordance with the statute (107 Stat. 312) to retain your benefit.

BURDEN HOURS STATEMENT

Public reporting burden for this form is estimated to average 5 minutes per response, including time to review instructions, gathering and maintaining data, and completing and reviewing the form. Direct comments regarding this burden estimate, or any other aspect of this form, to the Department of the Interior, Bureau of Land Management, Information Collection Clearance Officer (871), 1849 C Street, N.W., Washington, D.C. 20240; and the Office of Management and Budget, Paperwork Reduction Project (1004-0114), Washington, D.C. 20503.

FOR OFFICIAL USE ONLY



Fee
\$5
1
\$8
\$5
\$1
\$1

Recorded at the request of:

When Recorded, MAIL TO:

SUSAN SEIDEMAN
1565 PLAZA WEST DRIVE
PRESCOTT, AZ. 86303-5680

RECEIVED
BLM AZ STATE OFFICE
2010 JUL 21 A 8:06
PHOENIX, ARIZONA

FEE
\$2
\$4
\$5
\$7
\$19
\$12

SUSAN SEIDEMAN
1565 PLAZA WEST DR.
PRESCOTT, AZ. 86303-5680

AFFIDAVIT OF PERFORMANCE OF ANNUAL ASSESSMENT WORK


MN-2 © LawForms 3-80, 1-91

Effective Date: JULY 19, 2010	County and State YAVAPAI COUNTY ARIZONA
AFFIDAVIT (Name, Address and Zip Code) SUSAN SEIDEMAN 1565 PLAZA WEST DRIVE PRESCOTT, AZ. 86303-5680	OWNER OF MINING CLAIM (Names, Addresses, and Zip Codes) SUSAN SEIDEMAN 1565 PLAZA WEST DRIVE PRESCOTT, AZ. 86303-5680
Mining Claim (Name, Number, and Mining District) PORTIA LOPE. AMC 331597 HASSAYAMPA MINING DISTRICT	Period of Time Covered by this Affidavit (give dates) 11.5.09 - 1.30.2010
Recording and Filing Information: The Location Notice of this Mining Claim is recorded at Docket <u>2900</u> , Page <u>700</u> , <u>701</u> <u>HASSAYAMPA</u> Mining District, in the Office of the County Recorder of <u>YAVAPAI</u> County, Arizona. The Location Notice is also filed under filing serial number <u>AMC 331597</u> with the property BLM office located in <u>PHOENIX</u> in the State of <u>ARIZONA</u> .	

PURSUANT TO ARS 27-208 and 43-CFR 3833.2 Affiant States:

- Affiant is a citizen of the United States, is over 18 years of age, resides at the above address and is personally acquainted with the above described mining claim.
- During the period of time stated above, at least \$ 125 worth of work and improvements were done and performed upon Mining Claim not including the location work of the claim.
- The work and improvements were made by and at the expense of the above named Owner of Mining Claim for the purposes of complying with the laws of the United States pertaining to assessment or annual work.

ENTERED INTO COMPUTER
AUG 19 2010 PB



(Continued on Reverse Side)

AFFIDAVIT OF PERFORMANCE OF ANNUAL ASSESSMENT WORK

MN-2 © LawForms 3-80, 1-91

4. The following persons were employed by Owner of Mining Claim and labored upon Mining Claim and did the work and improvements:

ROB COOK, MONKEY RIVER EXPLORATIONS

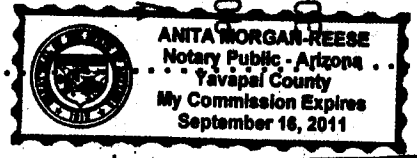
5. The following work was performed on Mining Claims:

FURTHER EXPOSED PORTIA VEIN CONTINUING TO WEST. CLEANED MINERALIZED FAULT AREAS. SAMPLED & PROCESSED MATERIAL.

RECEIVED
BLM AZ STATE OFFICE
2010 JUL 21 A 8:00
PHOENIX, ARIZONA

Susan Seideman.....

Signatures of Affiant



STATE OF: <u>Arizona</u> COUNTY OF: <u>Yavapai</u> Date of Verification: <u>7-19-2010</u>	Verification. On this date, before me, a Notary Public, personally appeared: <u>Susan Seideman</u> who, being duly sworn upon oath, stated that he had read this document and knows of his own knowledge that the facts stated within are true and correct, except for those matters based on information which he believes to be true.	Signature of Notary Public: <u>Anita Morgan-Reese</u> Notary Expiration Date: <u>9-18-2011</u>		
INSTRUCTIONS: Record in Office of County Recorder for County where claim is located before December 31 and file with proper BLM office before December 30 each year.				
This instrument was recorded or filed at the request of: The recording official is directed to return this instrument or a copy thereof to the above person.	CERTIFICATE OF RECORDATION OR FILING I certify that this instrument was filed or recorded on the date, the time, in the docket, beginning with the page number, and with the fee number file number stamped in the top space of this instrument. If the instrument is of multiple pages, the docket and page set forth represent the first page of that instrument and that instrument extends through Docket Page _____ <table border="1"> <tr> <td data-bbox="860 1921 1356 2005">Official Certifying Recordation</td> <td data-bbox="1356 1921 1583 2005">Deputy</td> </tr> </table>		Official Certifying Recordation	Deputy
Official Certifying Recordation	Deputy			



EE
3
5
A

SUSAN SEIDEMAN
1565 PLAZA WEST DR.
PRESCOTT, AZ. 86303-5680

AFFIDAVIT OF PERFORMANCE OF ANNUAL ASSESSMENT WORK

MN-2 © LawForms 3-80, 1-91


Effective Date: JULY 19, 2010	County and State YAVAPAI COUNTY, ARIZONA.
AFFIDAVIT (Name, Address and Zip Code) SUSAN SEIDEMAN 1565 PLAZA WEST DRIVE PRESCOTT, AZ. 86303-5680	OWNER OF MINING CLAIM (Names, Addresses, and Zip Codes) SUSAN SEIDEMAN 1565 PLAZA WEST DRIVE PRESCOTT, AZ. 86303-5680
Mining Claim (Name, Number, and Mining District) MAUMELLE.AMC 296562 + SILVER TRAIL AMC 296563 AZTEC.AMC 296564 + FAIRVIEW AMC 296565 LILLIAN.AMC 296566 + SUNDANCE AMC 296567 HASSAYAMPA MINING DISTRICT	Period of Time Covered by this Affidavit (give dates) 11. 5.09 - 1. 30. 2010
Recording and Filing Information: The Location Notice of this Mining Claim is recorded at Docket <u>2260</u> , Page <u>400</u> through <u>404</u> <u>HASSAYAMPA</u> Mining District, in the Office of the County Recorder of <u>YAVAPAI</u> County, Arizona. The Location Notice is also filed under filing serial number <u>AMC 296562-567</u> with the property BLM office located in <u>PHOENIX</u> in the State of <u>ARIZONA</u> .	

PURSUANT TO ARS 27-208 and 43-CFR 3833.2 Affiant States:

1. Affiant is a citizen of the United States, is over 18 years of age, resides at the above address and is personally acquainted with the above described mining claim.
2. During the period of time stated above, at least \$ 800 worth of work and improvements were done and performed upon Mining Claim not including the location work of the claim.
3. The work and improvements were made by and at the expense of the above named Owner of Mining Claim for the purposes of complying with the laws of the United States pertaining to assessment or annual work.

ENTERED INTO COMPUTER

AUG 19 2010 PB



(Continued on Reverse Side)

AFFIDAVIT OF PERFORMANCE OF ANNUAL ASSESSMENT WORK

MN-2 © LawForms 3-80, 1-91

4. The following persons were employed by Owner of Mining Claim and labored upon Mining Claim and did the work and improvements:

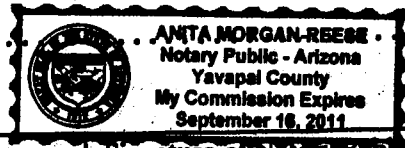
ROB COOK, MONKEY RIVER EXPLORATIONS

5. The following work was performed on Mining Claims:

CHANNELLED ALONG FAULTS ON ALL CLAIMS. FURTHER EXPOSED AND SAMPLED VEINS ON ALL CLAIMS. FURTHER EXPOSED HANDING WALLS ON ALL CLAIMS & CLEARED ACCESS TO ALL CLAIMS.

Susan Seideman

Signatures of Affiant



STATE OF: <u>Arizona</u> COUNTY OF: <u>Yavapai</u> Date of Verification: <u>07-19-2010</u>	Verification. On this date, before me, a Notary Public, personally appeared: <u>Susan Seideman</u> who, being duly sworn upon oath, stated that he had read this document and knows of his own knowledge that the facts stated within are true and correct, except for those matters based on information which he believes to be true.	Signature of Notary Public: <u>Anita Morgan-Reese</u> Notary Expiration Date: <u>9-18-2011</u>
--	--	---

INSTRUCTIONS: Record in Office of County Recorder for County where claim is located before December 31 an file with proper BLM office before December 30 each year.

This instrument was recorded or filed at the request of:

RECEIVED
BLM AZ STATE OFFICE
2010 JUL 21 A 8:00
PHOENIX, ARIZONA

CERTIFICATE OF RECORDATION OR FILING

I certify that this instrument was filed or recorded on the date, the time, in the docket, beginning with the page number, and with the fee number file number stamped in the top space of this instrument. If the instrument is of multiple pages, the docket and page set forth represent the first page of that instrument and that instrument extends through Docket

Page _____

The recording official is directed to return this instrument or a copy thereof to the above person.

Official Certifying Recordation

Deputy

FEE
5
1
5
1
5
1

SUSAN SEIDEMAN
1565 PLAZA WEST DR.
PRESCOTT, AZ. 86303-5680

AFFIDAVIT OF PERFORMANCE OF ANNUAL ASSESSMENT WORK


MN-2 © LawForms 3-80, 1-91

Effective Date: JULY 19, 2010	County and State YAVAPAI COUNTY ARIZONA
AFFIDAVIT (Name, Address and Zip Code) SUSAN SEIDEMAN 1565 PLAZA WEST DRIVE PRESCOTT, AZ. 86303-5680	OWNER OF MINING CLAIM (Names, Addresses, and Zip Codes) SUSAN SEIDEMAN 1565 PLAZA WEST DRIVE PRESCOTT, AZ. 86303-5680
Mining Claim (Name, Number, and Mining District) SUZIE PLACER AMC 296560 PORTIA PLACER AMC 296561 HASSAYAMPA MINING DISTRICT	Period of Time Covered by this Affidavit (give dates) 11.5.09 - 1.30.2010
Recording and Filing Information: The Location Notice of this Mining Claim is recorded at Docket <u>2160</u> , Page <u>400</u> through <u>404</u> <u>HASSAYAMPA</u> Mining District, in the Office of the County Recorder of <u>YAVAPAI</u> County, Arizona. The Location Notice is also filed under filing serial number <u>AMC 296560-561</u> with the property BLM office located in <u>PHOENIX</u> in the State of <u>ARIZONA</u> .	

PURSUANT TO ARS 27-208 and 43-CFR 3833.2 Affiant States:

1. Affiant is a citizen of the United States, is over 18 years of age, resides at the above address and is personally acquainted with the above described mining claim.
2. During the period of time stated above, at least \$ 300 worth of work and improvements were done and performed upon Mining Claim not including the location work of the claim.
3. The work and improvements were made by and at the expense of the above named Owner of Mining Claim for the purposes of complying with the laws of the United States pertaining to assessment or annual work.

ENTERED INTO COMPUTER
AUG 19 2010
PB



(Continued on Reverse Side)

AFFIDAVIT OF PERFORMANCE OF ANNUAL ASSESSMENT WORK

MN-2 © LawForms 3-80, 1-91

4. The following persons were employed by Owner of Mining Claim and labored upon Mining Claim and did the work and improvements:

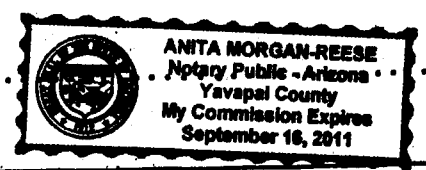
ROB COOK, MONKEY RIVER EXPLORATIONS

5. The following work was performed on Mining Claims:

CLEARED OVERBURDEN FROM MINERALIZED FAULTS. FURTHER EXPOSED BEDROCK. & SAMPLED & PROCESSED MATERIAL.

Susan Seideman.....

Signatures of Affiant



STATE OF: <u>Arizona</u> COUNTY OF: <u>Yavapai</u> Date of Verification.: <u>7-19-10</u>	Verification. On this date, before me, a Notary Public, personally appeared: <u>Susan Seideman</u> who, being duly sworn upon oath, stated that he had read this document and knows of his own knowledge that the facts stated within are true and correct, except for those matters based on information which he believes to be true.	Signature of Notary Public: <u>Anita Morgan-Reese</u> Notary Expiration Date: <u>9-18-2011</u>
--	---	---

INSTRUCTIONS: Record in Office of County Recorder for County where claim is located before December 31 an file with proper BLM office before December 30 each year.

This instrument was recorded or filed at the request of:

RECEIVED
BLM AZ STATE OFFICE
2010 JUL 21 A 8:
PHOENIX, ARIZONA

The recording official is directed to return this instrument or a copy thereof to the above person.

CERTIFICATE OF RECORDATION OR FILING

I certify that this instrument was filed or recorded on the date, the time, in the docket, beginning with the page number, and with the fee number file number stamped in the top space of this instrument. If the instrument is of multiple pages, the docket and page set forth represent the first page of that instrument and that instrument extends through Docket

_____ Page _____

Official Certifying Recordation	Deputy
---------------------------------	--------

Fee
\$
\$8
\$5
\$1
\$

Recorded at the request of:

When Recorded, MAIL TO:

SUSAN SEIDEMAN
 1565 PLAZA WEST DRIVE
 PRESCOTT, AZ. 86303-5680

THIS IS A CONFORMED COPY OF INSTRUMENT
 RECORDED ON DATE 7-19-10 TIME 1:58
 IN BOOK 4752 PAGE 873

ANA WAYMAN-TRUJILLO, RECORDER
M. Morgan DEPUTY

RECEIVED
 BLM AZ STATE OFFICE
 2010 JUL 21 A 8:06
 PHOENIX, ARIZONA

ORIGINAL SIGNATURE

UNITED STATES
DEPARTMENT OF THE INTERIOR
BUREAU OF LAND MANAGEMENT

MAINTENANCE FEE PAYMENT WAIVER CERTIFICATION

FORM APPROVED
OMB NO. 1004-0114
Expires: March 31, 1997

Extra Copy (?)

This small miner waiver is filed to hold the claims/sites listed below for the assessment year beginning at noon on the first September 1 following the official filing of this form with BLM.

The undersigned owner(s) of the mining claims/sites listed below hereby certify under penalty of 18 U.S.C. 1001 and 43 U.S.C. 1212 that:

I/We control, or will control, ten or fewer mining claims/sites located and maintained on Federal land in the United States of America on the August 31 that is one day before the beginning of the assessment year indicated in line one above.

I/We have/will performed/perform assessment work upon the claims listed below for the current assessment year as of the August 31 indicated in line three above. This work meets the requirements of the General Mining Law of 1872, as amended; the Act of August 10, 1993; and the regulations at 43 CFR 3833 and 3850. Such work will be described on our affidavit of labor.

The mining claims and sites for which the above waiver from payment of the maintenance fees is made are:

CLAIM NAME	BLM RECORDATION SERIAL NUMBER
1. SUZIE, placer	AMC 296560
2. PORTIA, placer	AMC 296561
3. PORTIA, lode	AMC 331597
4. MAUMELLE, lode	AMC 296562
5. SILVER TROU, lode	AMC 296563
6. AZTEC, lode	AMC 296564
7. FAIRVIEW, lode	AMC 296565
8. LILLIAN, lode	AMC 296566
9. SUNDANCE, lode	AMC 296567
10.	

All owner(s) of the above mining claims and sites are filing for this waiver.

I/We understand and acknowledge that pursuant to 43 U.S.C. 1212 and 18 U.S.C. 1001, the filing of a false, fictitious, or fraudulent document with the Bureau of Land Management may result in a fine of up to \$10,000, a prison term not to exceed five years, or both.

SUSAN SEIDEMAN ✓
(Owner's Name - Please Print)
1565 PLAZA WEST DRIVE
(Street or P.O. Box)

Susan Seideman
(Owner's Signature)
PRESCOTT AZ 86303-5680
(City) (State) (Zip Code)

(Owner's Name - Please Print)
(Street or P.O. Box)

(Owner's Signature)
(City) (State) (Zip Code)

(Owner's Name - Please Print)
(Street or P.O. Box)

(Owner's Signature)
(City) (State) (Zip Code)

(Owner's Name - Please Print)
(Street or P.O. Box)

(Owner's Signature)
(City) (State) (Zip Code)

(Continued on reverse)

RECEIVED
BLM AZ STATE OFFICE
290 JUL 21 8:06
PHOENIX, ARIZONA

ENTERED INTO COMPUTER

_____ (Owner's Name - Please Print)	_____ (Owner's Signature)
_____ (Street or P.O. Box)	_____ (City) _____ (State) _____ (Zip Code)
_____ (Owner's Name - Please Print)	_____ (Owner's Signature)
_____ (Street or P.O. Box)	_____ (City) _____ (State) _____ (Zip Code)
_____ (Owner's Name - Please Print)	_____ (Owner's Signature)
_____ (Street or P.O. Box)	_____ (City) _____ (State) _____ (Zip Code)
_____ (Owner's Name - Please Print)	_____ (Owner's Signature)
_____ (Street or P.O. Box)	_____ (City) _____ (State) _____ (Zip Code)

INSTRUCTIONS

1. This certification of waiver from payment of maintenance fees is made under the provisions of the Act of August 10, 1993 (107 Stat. 312 (1993)), and §1744 of Title 43 and §28-28k of Title 30 of the United States Code; and the regulations thereunder (43 CFR 3833 and 3850).
2. This waiver must be filed in advance of the assessment year for which a waiver is sought, but in no event be filed later than the August 31st preceding the assessment year for which the waiver is sought.
3. You must still record your affidavit of assessment work for claims listed and/or Notices of Intention to Hold for any sites listed with the BLM by each December 30th, and the local recording office under State law, as in the past.
4. This waiver must be filed in the BLM State Office where the mining claims are recorded.
5. If the claims and sites are located in more than one State, a separate waiver form must be filed in each State in which they are held. The total number of claims and sites listed on separate waiver forms cannot exceed ten.
6. All claim names and Bureau of Land Management (BLM) serial numbers must be listed for all mining claims and sites for which a waiver is sought.
7. All owners and their addresses must be listed.
8. This waiver form must be signed by all of the owners or their designated agent. If an agent is designated, a statement appointing the agent, must be submitted with this certification, if a designation of agent is not currently on file with the BLM State office where your claims and sites are recorded.
9. Mining claims and sites held by a husband and wife, either jointly or individually, or their children under the age of discretion, shall be counted towards the 10 claim limit. Mining claims and sites held in co-ownership, or by an association of locators, by a partnership, or by a corporation shall be counted towards the 10 claim limit for claimants that have an interest in these entities.
10. Failure to pay the maintenance fee or meet the requirements for waiver from payment of the maintenance fee by any August 31st deadline for the following assessment year shall cause the mining claims and sites to be declared null and void.

NOTICE

The Privacy Act of 1974 and the regulation in 43 CFR 2.48(d) provide that you be furnished the following information in connection with the information required by this certification of exemption from rental fees form.

AUTHORITY: 30 U.S.C. 28-28e; 43 U.S.C. 1201, 1740, and 1744; and the Act of August 10, 1993 (107 Stat. 312); 43 CFR 3833 and 3850.

PRINCIPLE PURPOSE: This information is to be used to verify that the owner(s) of a mining claim has complied with the Act of August 10, 1993 (107 Stat. 312), and is entitled to perform assessment work in lieu of paying the maintenance fee for the mining claims listed on this form.

ROUTINE USE: (1) Adjudication of the claimant(s) certification of waiver from paying the maintenance fee otherwise required by the Act of August 10, 1993 (107 Stat. 312). (2) Disclosure may be made to appropriate Federal agencies when location is made within the agency's geographic area of responsibility. (3) Information from the record and/or the record will be transferred to the appropriate Federal, State, or local agency, or a member of the public in response to a specific request for pertinent information. (4) Information may also be provided to the

Department of Justice or in a proceeding before a court or adjudicative body; or to Federal, State, local or foreign agencies when needed for enforcement of civil or criminal codes or applicable regulations concerning title rights upon the public land.

EFFECT OF NOT PROVIDING INFORMATION: Disclosure of this information is required by the Act of August 10, 1993 (107 Stat. 312) and 43 CFR 3833 for those owner(s) wishing to take the small miners waiver allowed under 43 CFR 3833 and 3850. Failure to supply the information required in this form to support the owner(s) certification of waiver from payment of the otherwise required maintenance fees will result in the waiver being disallowed and the mining claim declared null and void by the Bureau of Land Management (BLM).

The Paperwork Reduction Act of 1980 (44 U.S.C. 3501, et seq.) requires us to tell you that:

This information is being collected to allow the BLM to determine if you qualify for a waiver from the payment of \$100 per mining claim maintenance fee established by the Act of August 10, 1993 (107 Stat. 312) and the implementing regulations at 43 CFR 3833 and 3850. A response to this request is required in accordance with the statute (107 Stat. 312) to retain your benefit.

BURDEN HOURS STATEMENT

Public reporting burden for this form is estimated to average 5 minutes per response, including time to review instructions, gathering and maintaining data, and completing and reviewing the form. Direct comments regarding this burden estimate, or any other aspect of this form, to the Department of the Interior, Bureau of Land Management, Information Collection Clearance Officer (871), 1849 C Street, N.W., Washington, D.C. 20240; and the Office of Management and Budget, Paperwork Reduction Project (1004-0114), Washington, D.C. 20503.

FOR OFFICIAL USE ONLY

**United States Department of the Interior
Bureau of Land Management
LANDS/RECREATION & PLANNING
ONE N CENTRAL AVE
PHOENIX, AZ 85004 -2203
Phone:**

Receipt

No: 2177195

Transaction #: 2246740		ENTERED INTO COMPUTER
Date of Transaction: 07/26/2010		
CUSTOMER:	SUSAN SEIDEMAN 1565 PLAZA WEST DR PRESCOTT, AZ 86303-5680 US	AUG 19 2010 PB

LINE #	QTY	DESCRIPTION	REMARKS	UNIT PRICE	TOTAL
1	1.00	LOCATABLE MINERALS / MINING CLAIMS-NOT NEW-UNADJUD, ONE AUTH NO. ONLY / MINING CLAIM MONEY RECEIVED CASES: AMC296560/\$90.00	POL/WAIVER-9	- n/a -	90.00
TOTAL:					\$90.00

PAYMENT INFORMATION						
1	AMOUNT:	90.00	POSTMARKED:	07/19/2010		
	TYPE:	CHECK	RECEIVED:	07/21/2010		
	CHECK NO:	270				
	NAME:	SEIDEMAN, SUSAN 1565 PLAZA WEST DR PRESCOTT AZ 86303-5680 US				

REMARKS

This receipt was generated by the automated BLM Collections and Billing System and is a paper representation of a portion of the official electronic record contained therein.

SUSAN SEIDEMAN
1565 PLAZA WEST DRIVE
PRESCOTT, AZ. 86303-5680



B-4684 P-466
Page: 1 of 2
ADL 4331467

AMC 296560

AFFIDAVIT OF PERFORMANCE OF ANNUAL ASSESSMENT WORK


MN-2 © LawForms 3-80, 1-91

RECEIVED
BLM AZ STATE OFFICE
2009 JUL 30 A 20
PHOENIX, ARIZONA

Effective Date: JULY 28, 2009.	County and State YAVAPAI COUNTY ARIZONA
AFFIDAVIT (Name, Address and Zip Code) SUSAN SEIDEMAN 1565 PLAZA WEST DRIVE PRESCOTT, AZ. 86303-5680	OWNER OF MINING CLAIM (Names, Addresses, and Zip Codes) SUSAN SEIDEMAN 1565 PLAZA WEST DRIVE PRESCOTT, AZ. 86303-5680
Mining Claim (Name, Number, and Mining District) SUZIE PLACER. AMC 296560 PORTIA PLACER. AMC 296561 HASSAYAMPA MINING DISTRICT	Period of Time Covered by this Affidavit (give dates) 11.1.08 - 1.15.09.
Recording and Filing Information: The Location Notice of this Mining Claim is recorded at Docket <u>2160</u> , Page <u>400</u> through <u>404</u> . <u>HASSAYAMPA</u> Mining District, in the Office of the County Recorder of <u>YAVAPAI</u> County, Arizona. The Location Notice is also filed under filing serial number <u>AMC 296560 - 561</u> with the property BLM office located in <u>PHOENIX</u> in the State of <u>ARIZONA</u> .	

PURSUANT TO ARS 27-208 and 43-CFR 3833.2 Affiant States:

1. Affiant is a citizen of the United States, is over 18 years of age, resides at the above address and is personally acquainted with the above described mining claim.
2. During the period of time stated above, at least \$ 350 worth of work and improvements were done and performed upon Mining Claim not including the location work of the claim.
3. The work and improvements were made by and at the expense of the above named Owner of Mining Claim for the purposes of complying with the laws of the United States pertaining to assessment or annual work.



(Continued on Reverse Side)



AFFIDAVIT OF PERFORMANCE OF ANNUAL ASSESSMENT WORK

MN-2 © LawForms 3-80, 1-91

4. The following persons were employed by Owner of Mining Claim and labored upon Mining Claim and did the work and improvements:

Rob Cook
MONKEY RIVER EXPLORATIONS

5. The following work was performed on Mining Claims:

FURTHER EXPOSED BEDROCK. SAMPLED AND PROCESSED MATERIAL FROM EXPOSED BEDROCK. CLEARED OVERBURDEN FROM MINERALIZED FAULTS.

Susan Sedman

Signatures of Affiant



OFFICIAL SEAL
JOANN JORDAN
Notary Public - State of Arizona
YAVAPAI COUNTY
Signature of Notary Public

STATE OF: <i>Arizona</i> COUNTY OF: <i>Yavapai</i> Date of Verification: <i>7/29/09</i>	Verification. On this date, before me, a Notary Public, personally appeared: <i>Susan Sedman</i> who, being duly sworn upon oath, stated that he had read this document and knows of his own knowledge that the facts stated within are true and correct, except for those matters based on information which he believes to be true.	Notary Expiration Date: <i>2/7/2010</i>
---	---	---

INSTRUCTIONS: Record in Office of County Recorder for County where claim is located before December 31 an file with proper BLM office before December 30 each year.

This instrument was recorded or filed at the request of: The recording official is directed to return this instrument or a copy thereof to the above person.	CERTIFICATE OF RECORDATION OR FILING I certify that this instrument was filed or recorded on the date, the time, in the docket, beginning with the page number, and with the fee number file number stamped in the top space of this instrument. If the instrument is of multiple pages, the docket and page set forth represent the first page of that instrument and that instrument extends through Docket Page _____ <table border="1"> <tr> <td data-bbox="812 1953 1315 2058">Official Certifying Recordation</td> <td data-bbox="1315 1953 1549 2058">Deputy</td> </tr> </table>	Official Certifying Recordation	Deputy
Official Certifying Recordation	Deputy		

SUSAN SEIDEMAN
1565 PLAZA WEST DRIVE
PRESCOTT, AZ. 86303-5680



AFFIDAVIT OF PERFORMANCE OF ANNUAL ASSESSMENT WORK


MN-2 © LawForms 3-80, 1-91

RECEIVED
BLM YAVAPAI COUNTY OFFICE
2009 JUL 30 A 8:28 AM
PHOENIX, ARIZONA

Effective Date: JULY 28, 2009	County and State YAVAPAI COUNTY, ARIZONA
AFFIDAVIT (Name, Address and Zip Code) SUSAN SEIDEMAN 1565 PLAZA WEST DRIVE PRESCOTT, AZ. 86303-5680	OWNER OF MINING CLAIM (Names, Addresses, and Zip Codes) SUSAN SEIDEMAN 1565 PLAZA WEST DRIVE PRESCOTT, AZ. 86303-5680.
Mining Claim (Name, Number, and Mining District) MAUMELLE, AMC 296562 + SILVER TRAIL AMC 296563 AZTEC, AMC 296564 + FAIRVIEW, AMC 296565 LILLIAN, AMC 296566, + SUNDANCE, AMC 296567 HASSAYAMPA MINING DISTRICT	Period of Time Covered by this Affidavit (give dates) 11-1-08 - 1-15-09
Recording and Filing Information: The Location Notice of this Mining Claim is recorded at Docket <u>2160</u> , Page <u>400 through 404</u> <u>HASSAYAMPA</u> Mining District, in the Office of the County Recorder of <u>YAVAPAI</u> County, Arizona. The Location Notice is also filed under filing serial number <u>AMC 296562-567</u> with the property BLM office located in <u>PHOENIX</u> in the State of <u>ARIZONA</u> .	

PURSUANT TO ARS 27-208 and 43-CFR 3833.2 Affiant States:

- Affiant is a citizen of the United States, is over 18 years of age, resides at the above address and is personally acquainted with the above described mining claim.
- During the period of time stated above, at least \$ 850 worth of work and improvements were done and performed upon Mining Claim not including the location work of the claim.
- The work and improvements were made by and at the expense of the above named Owner of Mining Claim for the purposes of complying with the laws of the United States pertaining to assessment or annual work.





AFFIDAVIT OF PERFORMANCE OF ANNUAL ASSESSMENT WORK

MN-2 © LawForms 3-80, 1-91

4. The following persons were employed by Owner of Mining Claim and labored upon Mining Claim and did the work and improvements:

ROB COOK
MONKEY RIVER EXPLORATIONS

5. The following work was performed on Mining Claims:

CHANNELLED ALONG FAULTS, ALL CLAIMS.
FURTHER EXPOSED VEINS, CROSSING MAIN VEINS - ALL CLAIMS.

Susan Seidman

Signatures of Affiant



OFFICIAL SEAL
JOANN JORDAN
Notary Public - State of Arizona
Signature of Notary Public:
My Comm. Expires Feb. 7, 2010

STATE OF: *Arizona*
COUNTY OF: *Yavapai*

Verification. On this date, before me, a Notary Public, personally appeared: *Susan Seidman* who, being duly sworn upon oath, stated that he had read this document and knows of his own knowledge that the facts stated within are true and correct, except for those matters based on information which he believes to be true.

Date of Verification.:
7/28/2009

Notary Expiration Date:
2/7/2010

INSTRUCTIONS: Record in Office of County Recorder for County where claim is located before December 31 and file with proper BLM office before December 30 each year.

This instrument was recorded or filed at the request of:

The recording official is directed to return this instrument or a copy thereof to the above person.

CERTIFICATE OF RECORDATION OR FILING
I certify that this instrument was filed or recorded on the date, the time, in the docket, beginning with the page number, and with the fee number file number stamped in the top space of this instrument. If the instrument is of multiple pages, the docket and page set forth represent the first page of that instrument and that instrument extends through Docket
Page _____
Official Certifying Recordation Deputy

Fee
\$5
\$8
\$5
\$1
\$3

Recorded at the request of:
SUSAN SEIDEMAN



B-4684 P-469
Page: 1 of 3
MFP 4331470

When Recorded, MAIL TO:
SUSAN SEIDEMAN
c/o HELFENSTINE & ASSOC.
1565 PLAZA WEST DR.
PRESCOTT, AZ. 86303-5680.

MAINTENANCE FEE PAYMENT RECEIVED

RECEIVED
BILLING STATE OFFICE
2009 JUL 30 A 8:19
PHOENIX, ARIZONA



Form 3830-2
(July 1994)

UNITED STATES
DEPARTMENT OF THE INTERIOR
BUREAU OF LAND MANAGEMENT

FORM APPROVED
OMB NO. 1004-0114
Expires: March 31, 1997

MAINTENANCE FEE PAYMENT WAIVER CERTIFICATION

This small miner waiver is filed to hold the claims/sites listed below for the assessment year beginning at noon on the first September 1 following the official filing of this form with BLM.

The undersigned owner(s) of the mining claims/sites listed below hereby certify under penalty of 18 U.S.C. 1001 and 43 U.S.C. 1212 that:

I/We control, or will control, ten or fewer mining claims/sites located and maintained on Federal land in the United States of America on the August 31 that is one day before the beginning of the assessment year indicated in line one above.

I/We have/will performed/perform assessment work upon the claims listed below for the current assessment year as of the August 31 indicated in line three above. This work meets the requirements of the General Mining Law of 1872, as amended; the Act of August 10, 1993; and the regulations at 43 CFR 3833 and 3850. Such work will be described on our affidavit of labor.

The mining claims and sites for which the above waiver from payment of the maintenance fees is made are:

CLAIM NAME	BLM RECORDATION SERIAL NUMBER
1. SUZIE PLACER	AMC 296560
2. PORTIA PLACER	AMC 296561
3. PORTIA LODE	AMC 331597
4. MAUMELLE LODE	AMC 296562
5. SILVER TRAIL LODE	AMC 296563
6. ARTEC LODE	AMC 296564
7. FAIRVIEW LODE	AMC 296565
8. LILLIAN LODE	AMC 296566
9. SUNDANCE LODE	AMC 296567
10.	

All owner(s) of the above mining claims and sites are filing for this waiver.

I/We understand and acknowledge that pursuant to 43 U.S.C. 1212 and 18 U.S.C. 1001, the filing of a false, fictitious, or fraudulent document with the Bureau of Land Management may result in a fine of up to \$10,000, a prison term not to exceed five years, or both.

SUSAN SEIDEMAN
(Owner's Name - Please Print)

1565 PLAZA WEST DRIVE
(Street or P.O. Box)

(Owner's Name - Please Print)

(Street or P.O. Box)

(Owner's Name - Please Print)

(Street or P.O. Box)

(Owner's Name - Please Print)

Susan Seideman
(Owner's Signature)

PRESCOTT AZ 86203-5680
(City) (State) (Zip Code)

(Owner's Signature)

(City) (State) (Zip Code)

(Owner's Signature)

(City) (State) (Zip Code)

RECEIVED
BLM AZ STATE OFFICE
PHOENIX, ARIZONA
2001 JUL 19 A 8 19



(Owner's Name - Please Print)	(Owner's Signature)
(Street or P.O. Box)	(City) (State) (Zip Code)
(Owner's Name - Please Print)	(Owner's Signature)
(Street or P.O. Box)	(City) (State) (Zip Code)
(Owner's Name - Please Print)	(Owner's Signature)
(Street or P.O. Box)	(City) (State) (Zip Code)
(Owner's Name - Please Print)	(Owner's Signature)
(Street or P.O. Box)	(City) (State) (Zip Code)

RECEIVED
 BLM STATE OFFICE
 PHOENIX, ARIZONA
 JUL 30 8:19 AM '09

INSTRUCTIONS

1. This certification of waiver from payment of maintenance fees is made under the provisions of the Act of August 10, 1993 (107 Stat. 312 [1993]), and §1744 of Title 43 and §28-28k of Title 30 of the United States Code; and the regulations thereunder (43 CFR 3833 and 3850).
2. This waiver must be filed in advance of the assessment year for which a waiver is sought, but in no event be filed later than the August 31st preceding the assessment year for which the waiver is sought.
3. You must still record your affidavit of assessment work for claims listed and/or Notices of Intention to Hold for any sites listed with the BLM by each December 30th, and the local recording office under State law, as in the past.
4. This waiver must be filed in the BLM State Office where the mining claims are recorded.
5. If the claims and sites are located in more than one State, a separate waiver form must be filed in each State in which they are held. The total number of claims and sites listed on separate waiver forms cannot exceed ten.
6. All claim names and Bureau of Land Management (BLM) serial numbers must be listed for all mining claims and sites for which a waiver is sought.
7. All owners and their addresses must be listed.
8. This waiver form must be signed by all of the owners or their design agent. If an agent is designated, a statement appointing the agent, must be submitted with this certification, if a designation agent is not currently on file with the BLM State office where your claims sites are recorded.
9. Mining claims and sites held by a husband and wife, either jointly individually, or their children under the age of discretion, shall be counted towards the 10 claim limit. Mining claims and sites held in co-ownership, by an association of locators, by a partnership, or by a corporation shall counted towards the 10 claim limit for claimants that have an interest in the entities.
10. Failure to pay the maintenance fee or meet the requirements for waiver payment of the maintenance fee by any August 31st deadline for the following assessment year shall cause the mining claims and sites to be declared null and void.

NOTICE

The Privacy Act of 1974 and the regulation in 43 CFR 2.48(d) provide that you be furnished the following information in connection with the information required by this certification of exemption from rental fees form.

AUTHORITY: 30 U.S.C. 28-28e; 43 U.S.C. 1201, 1740, and 1744; and the Act of August 10, 1993 (107 Stat. 312); 43 CFR 3833 and 3850.

PRINCIPLE PURPOSE: This information is to be used to verify that the owner(s) of a mining claim has complied with the Act of August 10, 1993 (107 Stat. 312), and is entitled to perform assessment work in lieu of paying the maintenance fee for the mining claims listed on this form.

ROUTINE USE: (1) Adjudication of the claimant(s) certification of waiver from paying the maintenance fee otherwise required by the Act of August 10, 1993 (107 Stat. 312). (2) Disclosure may be made to appropriate Federal agencies when location is made within the agency's geographic area of responsibility. (3) Information from the record and/or the record will be transferred to the appropriate Federal, State, or local agency, or a member of the public in response to a specific request for pertinent information. (4) Information may also be provided to the

Department of Justice or in a proceeding before a court or adjudicative body; or Federal, State, local or foreign agencies when needed for enforcement of civil criminal codes or applicable regulations concerning title rights upon the public land.

EFFECT OF NOT PROVIDING INFORMATION: Disclosure of information is required by the Act of August 10, 1993 (107 Stat. 312) and 43 CFR 3833 for those owner(s) wishing to take the small miners waiver allowed under CFR 3833 and 3850. Failure to supply the information required in this form support the owner(s) certification of waiver from payment of the otherwise required maintenance fees will result in the waiver being disallowed and the mining claim declared null and void by the Bureau of Land Management (BLM).

The Paperwork Reduction Act of 1980 (44 U.S.C. 3501, et seq.) requires us to you that:

This information is being collected to allow the BLM to determine if you qualify for a waiver from the payment of \$100 per mining claim maintenance established by the Act of August 10, 1993 (107 Stat. 312) and the implementing regulations at 43 CFR 3833 and 3850. A response to this request is required in accordance with the statute (107 Stat. 312) to retain your benefit.

BURDEN HOURS STATEMENT

Public reporting burden for this form is estimated to average 5 minutes per response, including time to review instructions, gathering and maintaining data, and completing and reviewing the form. Direct comments regarding this burden estimate, or any other aspect of this form, to the Department of the Interior, Bureau of Land Management, Information Collection Clearance Officer (871), 1849 C Street, N.W., Washington, D.C. 20240; and the Office of Management and Budget, Paperwork Reduction Project (1004-0114), Washington, D.C. 20503

FOR OFFICIAL USE ONLY

UNITED STATES
DEPARTMENT OF THE INTERIOR
BUREAU OF LAND MANAGEMENT

124

FORM APPROVED
OMB NO. 1004-0114
Expires: March 31, 1997

MAINTENANCE FEE PAYMENT WAIVER CERTIFICATION

This small miner waiver is filed to hold the claims/sites listed below for the assessment year beginning at noon on the first September 1 following the official filing of this form with BLM.

The undersigned owner(s) of the mining claims/sites listed below hereby certify under penalty of 18 U.S.C. 1001 and 43 U.S.C. 1212 that:

I/We control, or will control, ten or fewer mining claims/sites located and maintained on Federal land in the United States of America on the August 31 that is one day before the beginning of the assessment year indicated in line one above.

I/We have/will performed/perform assessment work upon the claims listed below for the current assessment year as of the August 31 indicated in line three above. This work meets the requirements of the General Mining Law of 1872, as amended; the Act of August 10, 1993; and the regulations at 43 CFR 3833 and 3850. Such work will be described on our affidavit of labor.

The mining claims and sites for which the above waiver from payment of the maintenance fees is made are:

CLAIM NAME	BLM RECORDATION SERIAL NUMBER
1. SUZIE PLACER	AMC 296560
2. PORTIA PLACER	AMC 296561
3. PORTIA LODE	AMC 331597
4. MARMELLE LODE	AMC 296562
5. SILVER TRAIL LODE	AMC 296563
6. AZTEC LODE	AMC 296564
7. FAIRVIEW LODE	AMC 296565
8. LILLIAN LODE	AMC 296566
9. SUNDANCE LODE	AMC 296567
10.	

All owner(s) of the above mining claims and sites are filing for this waiver.

I/We understand and acknowledge that pursuant to 43 U.S.C. 1212 and 18 U.S.C. 1001, the filing of a false, fictitious, or fraudulent document with the Bureau of Land Management may result in a fine of up to \$10,000, a prison term not to exceed five years, or both.

<u>SUSAN SEIDEMAN</u> (Owner's Name - Please Print)	<u>Susan Seideman</u> (Owner's Signature)
<u>1565 PLAZA WEST DRIVE</u> (Street or P.O. Box)	<u>PRESCOTT</u> <u>AZ</u> <u>86303-5680</u> (City) (State) (Zip Code)
_____ (Owner's Name - Please Print)	_____ (Owner's Signature)
_____ (Street or P.O. Box)	_____ (City) (State) (Zip Code)
_____ (Owner's Name - Please Print)	_____ (Owner's Signature)
_____ (Street or P.O. Box)	_____ (City) (State) (Zip Code)
_____ (Owner's Name - Please Print)	_____ (Owner's Signature)
_____ (Street or P.O. Box)	_____ (City) (State) (Zip Code)

phone - 928-778-1916

ORIGINAL SIGNATURE

RECEIVED
 BLM AZ STATE OFFICE
 2008 JUL 10 AM 8:10
 PHOENIX ARIZONA

ENTERED
SEP 17 2008

(Owner's Name - Please Print)

(Street or P.O. Box)

(Owner's Name - Please Print)

(Street or P.O. Box)

(Owner's Name - Please Print)

(Street or P.O. Box)

(Owner's Name - Please Print)

(Street or P.O. Box)

(Owner's Signature)

(City) _____
(State) _____
(Zip Code)

(Owner's Signature)

(City) _____
(State) _____
(Zip Code)

(Owner's Signature)

(City) _____
(State) _____
(Zip Code)

(Owner's Signature)

(City) _____
(State) _____
(Zip Code)

INSTRUCTIONS

1. This certification of waiver from payment of maintenance fees is made under the provisions of the Act of August 10, 1993 (107 Stat. 312 [1993]), and §1744 of Title 43 and §28-28k of Title 30 of the United States Code; and the regulations thereunder (43 CFR 3833 and 3850).
2. This waiver must be filed in advance of the assessment year for which a waiver is sought, but in no event be filed later than the August 31st preceding the assessment year for which the waiver is sought.
3. You must still record your affidavit of assessment work for claims listed and/or Notices of Intention to Hold for any sites listed with the BLM by each December 30th, and the local recording office under State law, as in the past.
4. This waiver must be filed in the BLM State Office where the mining claims are recorded.
5. If the claims and sites are located in more than one State, a separate waiver form must be filed in each State in which they are held. The total number of claims and sites listed on separate waiver forms cannot exceed ten.
6. All claim names and Bureau of Land Management (BLM) serial numbers must be listed for all mining claims and sites for which a waiver is sought.
7. All owners and their addresses must be listed.
8. This waiver form must be signed by all of the owners or their designated agent. If an agent is designated, a statement appointing the agent, must be submitted with this certification, if a designation of agent is not currently on file with the BLM State office where your claims and sites are recorded.
9. Mining claims and sites held by a husband and wife, either jointly or individually, or their children under the age of discretion, shall be counted towards the 10 claim limit. Mining claims and sites held in co-ownership, or by an association of locators, by a partnership, or by a corporation shall be counted towards the 10 claim limit for claimants that have an interest in these entities.
10. Failure to pay the maintenance fee or meet the requirements for waiver from payment of the maintenance fee by any August 31st deadline for the following assessment year shall cause the mining claims and sites to be declared null and void.

NOTICE

The Privacy Act of 1974 and the regulation in 43 CFR 2.48(d) provide that you be furnished the following information in connection with the information required by this certification of exemption from rental fees form.

AUTHORITY: 30 U.S.C. 28-28e; 43 U.S.C. 1201, 1740, and 1744; and the Act of August 10, 1993 (107 Stat. 312); 43 CFR 3833 and 3850.

PRINCIPLE PURPOSE: This information is to be used to verify that the owner(s) of a mining claim has complied with the Act of August 10, 1993 (107 Stat. 312), and is entitled to perform assessment work in lieu of paying the maintenance fee for the mining claims listed on this form.

ROUTINE USE: (1) Adjudication of the claimant(s) certification of waiver from paying the maintenance fee otherwise required by the Act of August 10, 1993 (107 Stat. 312). (2) Disclosure may be made to appropriate Federal agencies when location is made within the agency's geographic area of responsibility. (3) Information from the record and/or the record will be transferred to the appropriate Federal, State, or local agency, or a member of the public in response to a specific request for pertinent information. (4) Information may also be provided to the

Department of Justice or in a proceeding before a court or adjudicative body; or to Federal, State, local or foreign agencies when needed for enforcement of civil or criminal codes or applicable regulations concerning title rights upon the public land.

EFFECT OF NOT PROVIDING INFORMATION: Disclosure of this information is required by the Act of August 10, 1993 (107 Stat. 312) and 43 CFR 3833 for those owner(s) wishing to take the small miners waiver allowed under 43 CFR 3833 and 3850. Failure to supply the information required in this form to support the owner(s) certification of waiver from payment of the otherwise required maintenance fees will result in the waiver being disallowed and the mining claim declared null and void by the Bureau of Land Management (BLM).

The Paperwork Reduction Act of 1980 (44 U.S.C. 3501, et seq.) requires us to tell you that:

This information is being collected to allow the BLM to determine if you qualify for a waiver from the payment of \$100 per mining claim maintenance fee established by the Act of August 10, 1993 (107 Stat. 312) and the implementing regulations at 43 CFR 3833 and 3850. A response to this request is required in accordance with the statute (107 Stat. 312) to retain your benefit.

BURDEN HOURS STATEMENT

Public reporting burden for this form is estimated to average 5 minutes per response, including time to review instructions, gathering and maintaining data, and completing and reviewing the form. Direct comments regarding this burden estimate, or any other aspect of this form, to the Department of the Interior, Bureau of Land Management, Information Collection Clearance Officer (871), 1849 C Street, N.W., Washington, D.C. 20240; and the Office of Management and Budget, Paperwork Reduction Project (1004-0114), Washington, D.C. 20503.

FOR OFFICIAL USE ONLY

United States Department of the Interior

Bureau of Land Management
 BUSINESS & SUPPORT SVCS DIV
 ONE N CENTRAL AVE SUITE 800
 PHOENIX, AZ 85004 -4427
 Phone: (602) 417-9200

Receipt

No:

1968134

Transaction #: 2031973	
Date of Transaction: 07/31/2009	
CUSTOMER:	SUSAN SEIDEMAN 1565 PLAZA WEST DR PRESCOTT,AZ 86303-5680 US

LINE #	QTY	DESCRIPTION	REMARKS	UNIT PRICE	TOTAL
1	1.00	LOCATABLE MINERALS / MINING CLAIMS-NOT NEW-UNADJUD,ONE AUTH NO. ONLY / MINING CLAIM MONEY RECEIVED CASES: AMC331597/\$90.00	POL/WAIVER	- n/a -	90.00
TOTAL:					\$90.00

PAYMENT INFORMATION					
1	AMOUNT:	90.00	POSTMARKED:	07/28/2009	
	TYPE:	CHECK	RECEIVED:	07/30/2009	
	CHECK NO:	243			
	NAME:	SEIDEMAN, SUSAN 8025 SUNDANCE RD PRESCOTT AZ 86303-5680 US			

REMARKS

This receipt was generated by the automated BLM Collections and Billing System and is a paper representation of a portion of the official electronic record contained therein.

Amc 296560

Amc 331597

Fee
\$ 5
\$8
\$5
\$1
14
\$

Recorded at the request of:

When Recorded, MAIL TO:

SUSAN SEIDEMAN
1565 PLAZA WEST DR.
PRESCOTT, AZ. 86303-8185

THIS IS A CONFORMED COPY OF INSTRUMENT

RECORDED ON DATE 7/28/08 TIME 2:18

IN BOOK 4611 PAGE 567

ANA WAYMAN-TRUJILLO, RECORDER
Constance J. Smith DEPUTY

13

PHOENIX, ARIZONA
2008 JUL 30 A 7:07

8/6/08 OJG

THIS IS A CONFORMED COPY OF INSTRUMENT

RECORDED ON DATE 7/28/08 TIME 2:18

IN BOOK 4611 PAGE 564

ANA WAYMAN-TRUJILLO, RECORDER

Anthony J. Snelli DEPUTY

SUSAN SEIDEMAN
1565 PLAZA WEST DRIVE
PRESCOTT, AZ. 86303-5680

AFFIDAVIT OF PERFORMANCE OF ANNUAL ASSESSMENT WORK

MN-2 © LawForms 3-80, 1-91

PHOENIX, ARIZONA

Effective Date:

JULY 28, 2008

County and State

YAVAPAI COUNTY, ARIZONA

AFFIDAVIT (Name, Address and Zip Code)

SUSAN SEIDEMAN
1565 PLAZA WEST DRIVE
PRESCOTT, AZ. 86303-5680

OWNER OF MINING CLAIM

(Names, Addresses, and Zip Codes)

SUSAN SEIDEMAN
1565 PLAZA WEST DRIVE
PRESCOTT, AZ. 86303-5680

Mining Claim (Name, Number, and Mining District)

PORTIA LODGE, AMC 331597
HASSAYAMPA MINING DISTRICT

Period of Time Covered by this Affidavit (give dates)

10.20.07 - 1.25.08

Recording and Filing Information:

The Location Notice of this Mining Claim is recorded at Docket 2900, Page 700, 701
HASSAYAMPA Mining District, in the Office of the County Recorder of YAVAPAI County,
Arizona.


The Location Notice is also filed under filing serial number AMC 331597 with the property BLM office
located in PHOENIX in the State of ARIZONA.

PURSUANT TO ARS 27-208 and 43-CFR 3833.2 Affiant States:

1. Affiant is a citizen of the United States, is over 18 years of age, resides at the above address and is personally acquainted with the above described mining claim.

2. During the period of time stated above, at least \$ 115 worth of work and improvements were done and performed upon Mining Claim not including the location work of the claim.

3. The work and improvements were made by and at the expense of the above named Owner of Mining Claim for the purposes of complying with the laws of the United States pertaining to assessment or annual work.



AFFIDAVIT OF PERFORMANCE OF ANNUAL ASSESSMENT WORK

MN-2 © LawForms 3-80, 1-91

4. The following persons were employed by Owner of Mining Claim and labored upon Mining Claim and did the work and improvements:

Rob Cook
Monkey River Explorations

PHOENIX, ARIZONA
JUL 30 A 7 01

5. The following work was performed on Mining Claims:

*FURTHER OPENED ADIT.
EXPOSED MINERALIZED FAULT AREAS.
SAMPLED & PROCESSED MATERIAL.*

Susan Seideman
Signatures of Affiant



OFFICIAL SEAL
ANTHONY T. SEVELLI
Notary Public - State of Arizona
YAVAPAI COUNTY
My Comm. Expires Feb. 7, 2010

STATE OF: <i>ARIZONA</i> COUNTY OF: <i>YAVAPAI</i> Date of Verification.: <i>07-28-2008</i>	Verification. On this date, before me, a Notary Public, personally appeared: <i>SUSAN SEIDEMAN</i> , who, being duly sworn upon oath, stated that he had read this document and knows of his own knowledge that the facts stated within are true and correct, except for those matters based on information which he believes to be true.	Signature of Notary Public: <i>Anthony T. Sevelli</i> Notary Expiration Date: <i>02-07-2010</i>
--	---	--

INSTRUCTIONS: Record in Office of County Recorder for County where claim is located before December 31 an file with proper BLM office before December 30 each year.

This instrument was recorded or filed at the request of: The recording official is directed to return this instrument or a copy thereof to the above person.	<p style="text-align: center;">CERTIFICATE OF RECORDATION OR FILING</p> I certify that this instrument was filed or recorded on the date, the time, in the docket, beginning with the page number, and with the fee number file number stamped in the top space of this instrument. If the instrument is of multiple pages, the docket and page set forth represent the first page of that instrument and that instrument extends through Docket _____ Page _____		
	<table style="width: 100%; border: none;"> <tr> <td style="width: 50%; border: none;">Official Certifying Recordation</td> <td style="width: 50%; border: none;">Deputy</td> </tr> </table>	Official Certifying Recordation	Deputy
Official Certifying Recordation	Deputy		

ENTERED INT COMPUTER

AMC 296560

8/16/08 DJJ

SUSAN SEIDEMAN
1565 PLAZA WEST DRIVE
PRESCOTT, AZ. 86303-5680

THIS IS A CONFORMED COPY OF INSTRUMENT
RECORDED ON DATE 7/28/08 TIME 2:18
IN BOOK 4611 PAGE 565
ANA WAYMAN-TRUJILLO, RECORDER
Anthony J. Swell DEPUTY


AFFIDAVIT OF PERFORMANCE OF ANNUAL ASSESSMENT WORK

MN-2 © LawForms 3-80, 1-91

Effective Date: <u>JULY 28, 2008</u>	County and State <u>YAVAPAI COUNTY, ARIZONA</u>
AFFIDAVIT (Name, Address and Zip Code) <u>SUSAN SEIDEMAN</u> <u>1565 PLAZA WEST DRIVE</u> <u>PRESCOTT, AZ. 86303-5680</u>	OWNER OF MINING CLAIM (Names, Addresses, and Zip Codes) <u>SUSAN SEIDEMAN</u> <u>1565 PLAZA WEST DRIVE</u> <u>PRESCOTT, AZ. 86303-5680</u>
Mining Claim (Name, Number, and Mining District) <u>SUZIE, PLACER - AMC 296560</u> <u>PORTIA PLACER - AMC 296561</u> <u>HASSAYAMPA MINING DISTRICT</u>	Period of Time Covered by this Affidavit (give dates) <u>10.20.07 - 1.25.08</u>
Recording and Filing Information: The Location Notice of this Mining Claim is recorded at Docket <u>2160</u> , Page <u>400 through 404</u> <u>HASSAYAMPA</u> Mining District, in the Office of the County Recorder of <u>YAVAPAI</u> County, Arizona. The Location Notice is also filed under filing serial number <u>AMC 296560-561</u> with the property BLM office located in <u>PHOENIX</u> in the State of <u>ARIZONA</u> .	

PURSUANT TO ARS 27-208 and 43-CFR 3833.2 Affiant States:

- Affiant is a citizen of the United States, is over 18 years of age, resides at the above address and is personally acquainted with the above described mining claim.
- During the period of time stated above, at least \$ 300 worth of work and improvements were done and performed upon Mining Claim not including the location work of the claim.
- The work and improvements were made by and at the expense of the above named Owner of Mining Claim for the purposes of complying with the laws of the United States pertaining to assessment or annual work.



(Continued on Reverse Side)

AFFIDAVIT OF PERFORMANCE OF ANNUAL ASSESSMENT WORK

MN-2 © LawForms 3-80, 1-91

4. The following persons were employed by Owner of Mining Claim and labored upon Mining Claim and did the work and improvements:

Rob Cook
MONKEY RIVER EXPLORATIONS

YAVAPAI COUNTY
 NOTARY PUBLIC
 ANTHONY T. SEVELLI

5. The following work was performed on Mining Claims:

REMOVED BOULDERS FROM TOPOGRAPHIC LOWS.
 CLEARED OVERBURDEN FROM MINERALIZED FAULT.
 SAMPLED & PROCESSED MATERIAL FROM EXPOSED BEDROCK.

Susan Seideman

Signatures of Affiant



OFFICIAL SEAL
 ANTHONY T. SEVELLI
 Notary Public - State of Arizona
 YAVAPAI COUNTY
 My Comm. Expires Feb. 7, 2010

STATE OF: <i>ARIZONA</i> COUNTY OF: <i>YAVAPAI</i> Date of Verification: <i>07-28-2008</i>	Verification. On this date, before me, a Notary Public, personally appeared: <i>SUSAN SEIDEMAN</i> who, being duly sworn upon oath, stated that he had read this document and knows of his own knowledge that the facts stated within are true and correct, except for those matters based on information which he believes to be true.	Signature of Notary Public: <i>Anthony T. Sevelli</i> Notary Expiration Date: <i>02-07-2010</i>
---	---	--

INSTRUCTIONS: Record in Office of County Recorder for County where claim is located before December 31 and file with proper BLM office before December 30 each year.

This instrument was recorded or filed at the request of: The recording official is directed to return this instrument or a copy thereof to the above person.	<h3 style="text-align: center;">CERTIFICATE OF RECORDATION OR FILING</h3> I certify that this instrument was filed or recorded on the date, the time, in the docket, beginning with the page number, and with the fee number file number stamped in the top space of this instrument. If the instrument is of multiple pages, the docket and page set forth represent the first page of that instrument and that instrument extends through Docket _____ Page _____		
	<table style="width: 100%; border: none;"> <tr> <td style="width: 50%; border: none;">Official Certifying Recordation</td> <td style="width: 50%; border: none;">Deputy</td> </tr> </table>	Official Certifying Recordation	Deputy
Official Certifying Recordation	Deputy		

ENTERED INTO COM- TER
8/6/08 Egg

AMC 296 560

SUSAN SEIDEMAN
1565 PLAZA WEST DRIVE
PRESCOTT, AZ. 86303-5680

THIS IS A CONFORMED COPY OF INSTRUMENT
RECORDED ON DATE 7/28/08 TIME 2:18
IN BOOK 4611 PAGE 566
ANAWAYMAN-TRUJILLO, RECORDER
Anthony J. Snell DEPUTY


AFFIDAVIT OF PERFORMANCE OF ANNUAL ASSESSMENT WORK

MN-2 © LawForms 3-80, 1-91

Effective Date: <u>JULY 28, 2008</u>	County and State <u>YAVAPAI COUNTY ARIZONA</u>
AFFIDAVIT (Name, Address and Zip Code) <u>SUSAN SEIDEMAN</u> <u>1565 PLAZA WEST DRIVE</u> <u>PRESCOTT, AZ. 86303-5680</u>	OWNER OF MINING CLAIM (Names, Addresses, and Zip Codes) <u>SUSAN SEIDEMAN</u> <u>1565 PLAZA WEST DRIVE</u> <u>PRESCOTT, AZ. 86303-5680</u>
Mining Claim (Name, Number, and Mining District) <u>MAUMELLE-AMC 296562 + SILVER TRAIL-AMC 296563</u> <u>AZTEC-AMC 296564 + FAIRVIEW-AMC 296565</u> <u>LILLIAN-AMC 296566 + SUNDANCE-AMC 296567</u> <u>HASSAYAMPA MINING DISTRICT</u>	Period of Time Covered by this Affidavit (give dates) <u>10.20.07 - 1.25.08</u>
Recording and Filing Information: The Location Notice of this Mining Claim is recorded at Docket <u>2160</u> , Page <u>400 through 404</u> <u>HASSAYAMPA</u> Mining District, in the Office of the County Recorder of <u>YAVAPAI</u> County, Arizona. The Location Notice is also filed under filing serial number <u>AMC 296562-567</u> with the property BLM office located in <u>PHOENIX</u> in the State of <u>ARIZONA</u> .	

PURSUANT TO ARS 27-208 and 43-CFR 3833.2 Affiant States:

- Affiant is a citizen of the United States, is over 18 years of age, resides at the above address and is personally acquainted with the above described mining claim.
- During the period of time stated above, at least \$ 800 worth of work and improvements were done and performed upon Mining Claim not including the location work of the claim.
- The work and improvements were made by and at the expense of the above named Owner of Mining Claim for the purposes of complying with the laws of the United States pertaining to assessment or annual work.



(Continued on Reverse Side)

AFFIDAVIT OF PERFORMANCE OF ANNUAL ASSESSMENT WORK

MN-2 © LawForms 3-80, 1-91

4. The following persons were employed by Owner of Mining Claim and labored upon Mining Claim and did the work and improvements:

ROB COOK
 MONKEY RIVER EXPLORATIONS

INDEXED
 MAR 23 2010
 10:00 AM
 YAVAPAI COUNTY

5. The following work was performed on Mining Claims:

EXPOSED VEINS FURTHER, ALL CLAIMS, IN AREAS OF OLD WORKINGS,
 CROSSING MAIN VEINS. CHANNELED ALONG FAULTS, ALL CLAIMS.
 FURTHER EXPOSED HANGING WALL - CLEARED BOULDERS TO
 DEVELOP & MAINTAIN ACCESS TO ALL CLAIMS.

Susan Seideman

Signatures of Affiant



OFFICIAL SEAL
 ANTHONY T. SEVELLI
 Notary Public - State of Arizona
 YAVAPAI COUNTY
 My Comm. Expires Feb. 7, 2010

STATE OF: <u>ARIZONA</u> COUNTY OF: <u>YAVAPAI</u> Date of Verification.:	Verification. On this date, before me, a Notary Public, personally appeared: <u>SUSAN SEIDEMAN</u> , who, being duly sworn upon oath, stated that he had read this document and knows of his own knowledge that the facts stated within are true and correct, except for those matters based on information which he believes to be true.	Signature of Notary Public: <u>Anthony T. Sevelli</u> Notary Expiration Date: <u>02-07-2010</u>
--	---	--

INSTRUCTIONS: Record in Office of County Recorder for County where claim is located before December 31 an file with proper BLM office before December 30 each year.

This instrument was recorded or filed at the request of: The recording official is directed to return this instrument or a copy thereof to the above person.	<h3 style="text-align: center;">CERTIFICATE OF RECORDATION OR FILING</h3> I certify that this instrument was filed or recorded on the date, the time, in the docket, beginning with the page number, and with the fee number file number stamped in the top space of this instrument. If the instrument is of multiple pages, the docket and page set forth represent the first page of that instrument and that instrument extends through Docket _____ Page _____		
	<table style="width: 100%; border: none;"> <tr> <td style="width: 75%; border: none;">Official Certifying Recordation</td> <td style="width: 25%; border: none;">Deputy</td> </tr> </table>	Official Certifying Recordation	Deputy
Official Certifying Recordation	Deputy		

United States Department of the Interior

Bureau of Land Management
 BUSINESS & SUPPORT SVCS DIV
 ONE N CENTRAL AVE SUITE 800
 PHOENIX, AZ 85004 -4427
 Phone: (602) 417-9200

Receipt

No: 1752552

Transaction #: 1809839	
Date of Transaction: 08/01/2008	
CUSTOMER:	SUSAN SEIDEMAN 1565 PLAZA WEST DR PRESCOTT, AZ 86303

LINE #	QTY	DESCRIPTION	REMARKS	UNIT PRICE	TOTAL
1	1.00	LOCATABLE MINERALS / MINING CLAIMS-NOT NEW-UNADJUD, ONE AUTH NO. ONLY / MINING CLAIM MONEY RECEIVED (455) CASES: AMC331597/\$90.00	POL/WAIVER	- n/a -	90.00
TOTAL:					\$90.00

PAYMENT INFORMATION					
1	AMOUNT:	\$90.00	POSTMARKED:	7/28/08 0:00	
	TYPE:	CHECK	RECEIVED:	07/30/2008	
	CHECK NO:	5251			
	NAME:	SEIDEMAN, SUSAN 1565 PLAZA WEST DR PRESCOTT AZ 86303			

REMARKS

This receipt was generated by the automated BLM Collections and Billing System and is a paper representation of a portion of the official electronic record contained therein.

UNITED STATES
DEPARTMENT OF THE INTERIOR
BUREAU OF LAND MANAGEMENT

SPB

45

FORM APPROVED
OMB NO. 1004-0114
Expires: March 31, 1997

MAINTENANCE FEE PAYMENT WAIVER CERTIFICATION

This small miner waiver is filed to hold the claims/sites listed below for the assessment year beginning at noon on the first September 1 following the official filing of this form with BLM.

The undersigned owner(s) of the mining claims/sites listed below hereby certify under penalty of 18 U.S.C. 1001 and 43 U.S.C. 1212 that:

I/We control, or will control, ten or fewer mining claims/sites located and maintained on Federal land in the United States of America on the August 31 that is one day before the beginning of the assessment year indicated in line one above.

I/We have/will performed/perform assessment work upon the claims listed below for the current assessment year as of the August 31 indicated in line three above. This work meets the requirements of the General Mining Law of 1872, as amended; the Act of August 10, 1993; and the regulations at 43 CFR 3833 and 3850. Such work will be described on our affidavit of labor.

ENTERED INTO COMPUTER

8/6/08 Dgg

AMC 331597
AMC 296560

The mining claims and sites for which the above waiver from payment of the maintenance fees is made are:

CLAIM NAME	BLM RECORDATION SERIAL NUMBER
1. <u>SUZIE placer</u>	AMC 296560
2. <u>PORTIA placer</u>	AMC 296561
3. <u>PORTIA lode</u>	AMC 331597
4. <u>MAUMELLE lode</u>	AMC 296562
5. <u>SILVER TRAIL lode</u>	AMC 296563
6. <u>AZTEC lode</u>	AMC 296564
7. <u>FAIRVIEW lode</u>	AMC 296565
8. <u>LILLIAN lode</u>	AMC 296566
9. <u>SUNDANCE lode</u>	AMC 296567
10.	

All owner(s) of the above mining claims and sites are filing for this waiver.

I/We understand and acknowledge that pursuant to 43 U.S.C. 1212 and 18 U.S.C. 1001, the filing of a false, fictitious, or fraudulent document with the Bureau of Land Management may result in a fine of up to \$10,000, a prison term not to exceed five years, or both.

SUSAN SEIDEMAN
(Owner's Name - Please Print)

Susan Seideman
(Owner's Signature)

1565 PLAZA WEST DRIVE
(Street or P.O. Box)

PRESCOTT AZ. 86303-5680
(City) (State) (Zip Code)

(Owner's Name - Please Print)

(Owner's Signature)

(Street or P.O. Box)

(City) (State) (Zip Code)

(Owner's Name - Please Print)

(Owner's Signature)

(Street or P.O. Box)

(City) (State) (Zip Code)

(Owner's Name - Please Print)

(Owner's Signature)

(Street or P.O. Box)

(City) (State) (Zip Code)

(Continued on reverse)

RECEIVED
BLM AZ STATE OFFICE
JUL 30 AM 11:08
PHOENIX ARIZONA

(Owner's Name - Please Print)	(Owner's Signature)		
(Street or P.O. Box)	(City)	(State)	(Zip Code)
(Owner's Name - Please Print)	(Owner's Signature)		
(Street or P.O. Box)	(City)	(State)	(Zip Code)
(Owner's Name - Please Print)	(Owner's Signature)		
(Street or P.O. Box)	(City)	(State)	(Zip Code)
(Owner's Name - Please Print)	(Owner's Signature)		
(Street or P.O. Box)	(City)	(State)	(Zip Code)

INSTRUCTIONS

1. This certification of waiver from payment of maintenance fees is made under the provisions of the Act of August 10, 1993 (107 Stat. 312 [1993]), and §1744 of Title 43 and §28-28k of Title 30 of the United States Code; and the regulations thereunder (43 CFR 3833 and 3850).
2. This waiver must be filed in advance of the assessment year for which a waiver is sought, but in no event be filed later than the August 31st preceding the assessment year for which the waiver is sought.
3. You must still record your affidavit of assessment work for claims listed and/or Notices of Intention to Hold for any sites listed with the BLM by each December 30th, and the local recording office under State law, as in the past.
4. This waiver must be filed in the BLM State Office where the mining claims are recorded.
5. If the claims and sites are located in more than one State, a separate waiver form must be filed in each State in which they are held. The total number of claims and sites listed on separate waiver forms cannot exceed ten.
6. All claim names and Bureau of Land Management (BLM) serial numbers must be listed for all mining claims and sites for which a waiver is sought.
7. All owners and their addresses must be listed.
8. This waiver form must be signed by all of the owners or their design agent. If an agent is designated, a statement appointing the agent, must be submitted with this certification. If a designation agent is not currently on file with the BLM State office where your claims sites are recorded.
9. Mining claims and sites held by a husband and wife, either jointly individually, or their children under the age of discretion, shall be counted towards the 10 claim limit. Mining claims and sites held in co-ownership by an association of locators, by a partnership, or by a corporation shall counted towards the 10 claim limit for claimants that have an interest in the entities.
10. Failure to pay the maintenance fee or meet the requirements for waiver payment of the maintenance fee by any August 31st deadline for the following assessment year shall cause the mining claims and sites to be declared null and void.

NOTICE

The Privacy Act of 1974 and the regulation in 43 CFR 2.48(d) provide that you be furnished the following information in connection with the information required by this certification of exemption from rental fees form.

AUTHORITY: 30 U.S.C. 28-28e; 43 U.S.C. 1201, 1740, and 1744; and the Act of August 10, 1993 (107 Stat. 312); 43 CFR 3833 and 3850.

PRINCIPLE PURPOSE: This information is to be used to verify that the owner(s) of a mining claim has complied with the Act of August 10, 1993 (107 Stat. 312), and is entitled to perform assessment work in lieu of paying the maintenance fee for the mining claims listed on this form.

ROUTINE USE: (1) Adjudication of the claimant(s) certification of waiver from paying the maintenance fee otherwise required by the Act of August 10, 1993 (107 Stat. 312). (2) Disclosures may be made to appropriate Federal agencies when location is made within the agency's geographic area of responsibility. (3) Information from the record and/or the record will be transferred to the appropriate Federal, State, or local agency, or a member of the public in response to a specific request for pertinent information. (4) Information may also be provided to the

Department of Justice or in a proceeding before a court or adjudicative body; Federal, State, local or foreign agencies when needed for enforcement of civil criminal codes or applicable regulations concerning title rights upon the land.

EFFECT OF NOT PROVIDING INFORMATION: Disclosure of information is required by the Act of August 10, 1993 (107 Stat. 312) and 43 CFR 3833 and 3850 for those owner(s) wishing to take the small miners waiver allowed under CFR 3833 and 3850. Failure to supply the information required in this form support the owner(s) certification of waiver from payment of the otherwise required maintenance fees will result in the waiver being disallowed and the mining claim declared null and void by the Bureau of Land Management (BLM).

The Paperwork Reduction Act of 1980 (44 U.S.C. 3501, et seq.) requires us to tell you that:

This information is being collected to allow the BLM to determine if you are eligible for a waiver from the payment of \$100 per mining claim maintenance fee established by the Act of August 10, 1993 (107 Stat. 312) and the implementing regulations at 43 CFR 3833 and 3850. A response to this request is required in accordance with the statute (107 Stat. 312) to retain your benefit.

BURDEN HOURS STATEMENT

Public reporting burden for this form is estimated to average 5 minutes per response, including time to review instructions, gathering and maintaining data, and completing and reviewing the form. Direct comments regarding this burden estimate, or any other aspect of this form, to the Department of the Interior, Bureau of Land Management, Information Collection Clearance Officer (871), 1849 C Street, N.W., Washington, D.C. 20240; and the Office of Management and Budget, Paperwork Reduction Project (1004-0114), Washington, D.C. 20503.

FOR OFFICIAL USE ONLY

RECEIVED
B.L.M. AZ STATE OFFICE

2008 JUL 30 A 1:08

PHOENIX, ARIZONA

SPD

MAINTENANCE FEE PAYMENT WAIVER CERTIFICATION

This small miner waiver is filed to hold the claims/sites listed below for the assessment year beginning at noon on the first September 1 following the official filing of this form with BLM.

The undersigned owner(s) of the mining claims/sites listed below hereby certify under penalty of 18 U.S.C. 1001 and 43 U.S.C. 1212 that: I/We control, or will control, ten or fewer mining claims/sites located and maintained on Federal land in the United States of America on the August 31 that is one day before the beginning of the assessment year indicated in line one above.

I/We have/will performed/performed assessment work upon the claims listed below for the current assessment year as of the August 31 indicated in line three above. This work meets the requirements of the General Mining Law of 1872, as amended; the Act of August 10, 1993; and the regulations at 43 CFR 3833 and 3850. Such work will be described on our affidavit of labor.

The mining claims and sites for which the above waiver from payment of the maintenance fees is made are:

CLAIM NAME	BLM RECORDATION SERIAL NUMBER
1. SUZIE, placer	AMC 296560
2. PORTIA, placer	AMC 296561
3. PORTIA, lode	AMC 331597
4. MAHMELLE, lode	AMC 296562
5. SILVER TRAIL, lode	AMC 296563
6. AZTEC, lode	AMC 296564
7. FAIRVIEW, lode	AMC 296565
8. LILLIAN, lode	AMC 296566
9. SUNDANCE, lode	AMC 296567
10.	

All owner(s) of the above mining claims and sites are filing for this waiver.

I/We understand and acknowledge that pursuant to 43 U.S.C. 1212 and 18 U.S.C. 1001, the filing of a false, fictitious, or fraudulent document with the Bureau of Land Management may result in a fine of up to \$10,000, a prison term not to exceed five years, or both.

SUSAN SEIDEMAN
(Owner's Name - Please Print)

Susan Seideman
(Owner's Signature)

1565 PLAZA WEST DRIVE
(Street or P.O. Box)

PRESCOTT AZ 86303-5680
(City) (State) (Zip Code)

(Owner's Name - Please Print)

(Owner's Signature)

(Street or P.O. Box)

(City) (State) (Zip Code)

(Owner's Name - Please Print)

(Owner's Signature)

(Street or P.O. Box)

(City) (State) (Zip Code)

(Owner's Name - Please Print)

(Owner's Signature)

(Street or P.O. Box)

(City) (State) (Zip Code)

(Continued on reverse)

RECEIVED
 BLM
 AZ STATE OFFICE
 JUL 30 AM 11:08
 TUCSON ARIZONA



(Owner's Name - Please Print)

(Owner's Signature)

(Street or P.O. Box)

(City) (State) (Zip Code)

(Owner's Name - Please Print)

(Owner's Signature)

(Street or P.O. Box)

(City) (State) (Zip Code)

(Owner's Name - Please Print)

(Owner's Signature)

(Street or P.O. Box)

(City) (State) (Zip Code)

(Owner's Name - Please Print)

(Owner's Signature)

(Street or P.O. Box)

(City) (State) (Zip Code)

INSTRUCTIONS

1. This certification of waiver from payment of maintenance fees is made under the provisions of the Act of August 10, 1993 (107 Stat. 312 [1993]), and §1744 of Title 43 and §28-28k of Title 30 of the United States Code; and the regulations thereunder (43 CFR 3833 and 3850).
2. This waiver must be filed in advance of the assessment year for which a waiver is sought, but in no event be filed later than the August 31st preceding the assessment year for which the waiver is sought.
3. You must still record your affidavit of assessment work for claims listed and/or Notices of Intention to Hold for any sites listed with the BLM by each December 30th, and the local recording office under State law, as in the past.
4. This waiver must be filed in the BLM State Office where the mining claims are recorded.
5. If the claims and sites are located in more than one State, a separate waiver form must be filed in each State in which they are held. The total number of claims and sites listed on separate waiver forms cannot exceed ten.
6. All claim names and Bureau of Land Management (BLM) serial numbers must be listed for all mining claims and sites for which a waiver is sought.
7. All owners and their addresses must be listed.
8. This waiver form must be signed by all of the owners or their designated agent. If an agent is designated, a statement appointing the agent must be submitted with this certification, if a designation agent is not currently on file with the BLM State office where your claims and sites are recorded.
9. Mining claims and sites held by a husband and wife, either jointly or individually, or their children under the age of discretion, shall be counted towards the 10 claim limit. Mining claims and sites held in co-ownership, or by an association of locators, by a partnership, or by a corporation shall be counted towards the 10 claim limit for claimants that have an interest in the entities.
10. Failure to pay the maintenance fee or meet the requirements for waiver from payment of the maintenance fee by any August 31st deadline for the following assessment year shall cause the mining claims and sites to be declared null and void.

NOTICE

The Privacy Act of 1974 and the regulation in 43 CFR 2.48(d) provide that you be furnished the following information in connection with the information required by this certification of exemption from rental fees form.

AUTHORITY: 30 U.S.C. 28-28e; 43 U.S.C. 1201, 1740, and 1744; and the Act of August 10, 1993 (107 Stat. 312); 43 CFR 3833 and 3850.

PRINCIPLE PURPOSE: This information is to be used to verify that the owner(s) of a mining claim has complied with the Act of August 10, 1993 (107 Stat. 312), and is entitled to perform assessment work in lieu of paying the maintenance fee for the mining claims listed on this form.

ROUTINE USE: (1) Adjudication of the claimant(s) certification of waiver from paying the maintenance fee otherwise required by the Act of August 10, 1993 (107 Stat. 312). (2) Disclosure may be made to appropriate Federal agencies when location is made within the agency's geographic area of responsibility. (3) Information from the record and/or the record will be transferred to the appropriate Federal, State, or local agency, or a member of the public in response to a specific request for pertinent information. (4) Information may also be provided to the

Department of Justice or in a proceeding before a court or adjudicative body; or Federal, State, local or foreign agencies when needed for enforcement of civil or criminal codes or applicable regulations concerning title rights upon the public land.

EFFECT OF NOT PROVIDING INFORMATION: Disclosure of this information is required by the Act of August 10, 1993 (107 Stat. 312) and 43 CFR 3833 for those owner(s) wishing to take the small miners waiver allowed under CFR 3833 and 3850. Failure to supply the information required in this form support the owner(s) certification of waiver from payment of the otherwise required maintenance fees will result in the waiver being disallowed and the mining claim declared null and void by the Bureau of Land Management (BLM).

The Paperwork Reduction Act of 1980 (44 U.S.C. 3501, et seq.) requires us to tell you that:

This information is being collected to allow the BLM to determine if you qualify for a waiver from the payment of \$100 per mining claim maintenance established by the Act of August 10, 1993 (107 Stat. 312) and the implementing regulations at 43 CFR 3833 and 3850. A response to this request is required in accordance with the statute (107 Stat. 312) to retain your benefit.

BURDEN HOURS STATEMENT

Public reporting burden for this form is estimated to average 5 minutes per response, including time to review instructions, gathering and maintaining data, and completing and reviewing the form. Direct comments regarding this burden estimate, or any other aspect of this form, to the Department of the Interior, Bureau of Land Management, Information Collection Clearance Officer (871), 1849 C Street, N.W., Washington, D.C. 20240; and the Office of Management and Budget, Paperwork Reduction Project (1004-0114), Washington, D.C. 20503.

FOR OFFICIAL USE ONLY

RECEIVED
BLM AZ STATE OFFICE
2008 JUL 30 A 1:08
PHOENIX, ARIZONA

THIS IS A CONFORMED COPY OF INSTRUMENT
RECORDED ON 6/15/07 TIME 3:54
IN BOOK 4515 PAGE 412
ANA WAYMAN-TRUJILLO, RECORDER
DEPUTY

Fee
\$
\$8
\$5
\$1
4

Recorded at the request of:

When Recorded, MAIL TO:
SUSAN SEIDEMAN
1565 PLAZA WEST DR.
PRESCOTT, AZ. 86303-5680

AMC 296560
AMC 331597

RECEIVED
B.L.M. AZ STATE OFFICE
2001 JUN 19 A 8:13
PHOENIX, ARIZONA

RE 6/25/07

SUSAN SEIDEMAN
 1565 PLAZA WEST DR.
 PRESCOTT, AZ. 86303-5680

THIS IS A CONFORMED COPY OF INSTRUMENT
 RECORDED ON DATE 6/15/07 TIME 3:54
 IN BOOK 4515 PAGE 411
 ANA WAYMAN-TRUJILLO RECORDER
 DEPUTY

19
 \$5
 \$5
 \$5
 \$1

AFFIDAVIT OF PERFORMANCE OF ANNUAL ASSESSMENT WORK

MN-2 © LawForms 3-80, 1-91


Effective Date: JUNE 15, 2007.	County and State YAVAPAI COUNTY, ARIZONA
AFFIDAVIT (Name, Address and Zip Code) SUSAN SEIDEMAN 1565 PLAZA WEST DR. PRESCOTT, AZ. 86303-5680	OWNER OF MINING CLAIM (Names, Addresses, and Zip Codes) SUSAN SEIDEMAN 1565 PLAZA WEST DR. PRESCOTT, AZ. 86303-5680
Mining Claim (Name, Number, and Mining District) SUZIE PLACER AMC 296560 PORTIA PLACER AMC 296561 HASSAYAMPA MINING DISTRICT	Period of Time Covered by this Affidavit (give dates) 10.10.06 - 2.25.07
Recording and Filing Information: The Location Notice of this Mining Claim is recorded at Docket <u>2160</u> , Page <u>400 through 404</u> <u>HASSAYAMPA</u> Mining District, in the Office of the County Recorder of <u>YAVAPAI</u> County, Arizona. The Location Notice is also filed under filing serial number <u>Amc 296560-561</u> with the property BLM office located in <u>PHOENIX</u> in the State of <u>ARIZONA</u> .	

PURSUANT TO ARS 27-208 and 43-CFR 3833.2 Affiant States:

- Affiant is a citizen of the United States, is over 18 years of age, resides at the above address and is personally acquainted with the above described mining claim.
- During the period of time stated above, at least \$ 250 worth of work and improvements were done and performed upon Mining Claim not including the location work of the claim.
- The work and improvements were made by and at the expense of the above named Owner of Mining Claim for the purposes of complying with the laws of the United States pertaining to assessment or annual work.

ENTERED BY COMPUTER
 RE 6/25/07

PHOENIX, ARIZONA
 2007 JUN 19 A 8:13
 RECEIVED
 BLM, AZ STATE OFFICE



(Continued on Reverse Side)

AFFIDAVIT OF PERFORMANCE OF ANNUAL ASSESSMENT WORK

MN-2 © LawForms 3-80, 1-91

4. The following persons were employed by Owner of Mining Claim and labored upon Mining Claim and did the work and improvements:

ROB COOK, MONKEY RIVER EXPLORATIONS

RECEIVED
 B.L.M. AZ STATE OFFICE
 2007 JUN 19 A 8:13
 PHOENIX, ARIZONA

5. The following work was performed on Mining Claims:

REMOVED OVERBURDEN & BOULDERS FROM ANCIENT CHANNEL AREA. SAMPLED & PROCESSED MATERIAL FROM EXPOSED BEDROCK.

Susan Seideman

Signatures of Affiant



OFFICIAL SEAL
 JOANN JORDAN
 Notary Public - State of Arizona
 YAVAPAI COUNTY

STATE OF: <u>Arizona</u> COUNTY OF: <u>Yavapai</u> Date of Verification.: <u>10/15/2007</u>	Verification. On this date, before me, a Notary Public, personally appeared: <u>Susan Seideman</u> who, being duly sworn upon oath, stated that he had read this document and knows of his own knowledge that the facts stated within are true and correct, except for those matters based on information which he believes to be true.	Signature of Notary Public: <u>Joann Jordan</u> Notary Expiration Date: <u>2/7/2010</u>
---	---	--

INSTRUCTIONS: Record in Office of County Recorder for County where claim is located before December 31 and file with proper BLM office before December 30 each year.

This instrument was recorded or filed at the request of: The recording official is directed to return this instrument or a copy thereof to the above person.	<h3 style="text-align: center;">CERTIFICATE OF RECORDATION OR FILING</h3> <p>I certify that this instrument was filed or recorded on the date, _____, the time, in the docket, beginning with the page number, and with the fee number file number stamped in the top space of this instrument. If the instrument is of multiple pages, the docket and page set forth represent the first page of that instrument and that instrument extends through Docket _____ Page _____.</p> <table style="width: 100%; border: none;"> <tr> <td style="width: 50%; border: none;">Official Certifying Recordation</td> <td style="width: 50%; border: none;">Deputy</td> </tr> </table>	Official Certifying Recordation	Deputy
Official Certifying Recordation	Deputy		

SUSAN SEIDEMAN
 1565 PLAZA WEST DR.
 PRESCOTT, AZ. 86303-5680

THIS IS A CONFORMED COPY OF INSTRUMENT
 RECORDED ON DATE 6/15/07 TIME: 3:52P
 IN BOOK 4515 PAGE 109
 ANA WAYMAN-TRUJILLO, RECORDER
 Deputy

AFFIDAVIT OF PERFORMANCE OF ANNUAL ASSESSMENT WORK

MN-2 © LawForms 3-80, 1-91

Effective Date: <u>JUNE 15, 2007.</u>	County and State <u>YAVAPAI COUNTY, ARIZONA</u>
AFFIDAVIT (Name, Address and Zip Code) <u>SUSAN SEIDEMAN</u> <u>1565 PLAZA WEST DR.</u> <u>PRESCOTT, AZ. 86303-5680</u>	OWNER OF MINING CLAIM (Names, Addresses, and Zip Codes) <u>SUSAN SEIDEMAN</u> <u>1565 PLAZA WEST DR.</u> <u>PRESCOTT, AZ. 86303-5680</u>
Mining Claim (Name, Number, and Mining District) <u>MAUMELLE-AMC 296562 + SILVER TRAIL AMC 296563</u> <u>AZTEC-AMC 296564 + FAIRVIEW-AMC 296565</u> <u>LILLIAN-AMC 296566 + SUNDANCE-AMC 296567</u> <u>HASSAYAMPA MINING DISTRICT</u>	Period of Time Covered by this Affidavit (give dates) <u>10.10.06 -</u> <u>2.25.07</u>
Recording and Filing Information: The Location Notice of this Mining Claim is recorded at Docket <u>2160</u> , Page <u>400</u> through <u>404</u> <u>HASSAYAMPA</u> Mining District, in the Office of the County Recorder of <u>YAVAPAI</u> County, Arizona. The Location Notice is also filed under filing serial number <u>AMC 296562-567</u> with the property BLM office located in <u>PHOENIX</u> in the State of <u>ARIZONA</u> .	

PURSUANT TO ARS 27-208 and 43-CFR 3833.2 Affiant States:

- Affiant is a citizen of the United States, is over 18 years of age, resides at the above address and is personally acquainted with the above described mining claim.
- During the period of time stated above, at least \$ 700 worth of work and improvements were done and performed upon Mining Claim not including the location work of the claim.
- The work and improvements were made by and at the expense of the above named Owner of Mining Claim for the purposes of complying with the laws of the United States pertaining to assessment or annual work.

PHOENIX, ARIZONA

2007 JUN 19 A 8:12

RECEIVED
 B.L.M. AZ STATE OFFICE

6/25/07



(Continued on Reverse Side)

AFFIDAVIT OF PERFORMANCE OF ANNUAL ASSESSMENT WORK

MN-2 © LawForms 3-80, 1-91

4. The following persons were employed by Owner of Mining Claim and labored upon Mining Claim and did the work and improvements:

Rob Cook - Monkey River Explorations

RECEIVED
 B.L.M. AZ STATE OFFICE
 2007 JUN 19 A 8:12
 PHOENIX, ARIZONA

5. The following work was performed on Mining Claims:

All claims: Removed boulder & trees from access road. Further exposed veins in areas of old workings - exposed hanging wall in portion of veins previously unexplored. Sampled & processed material from mineralized fault crossing main vein.

Susan Seideman

Signatures of Affiant



OFFICIAL SEAL
 JOANN JORDAN
 Notary Public - State of Arizona
 YAVAPAI COUNTY
 My Comm. Expires Feb. 7, 2010

STATE OF: <i>Arizona</i> COUNTY OF: <i>Yavapai</i> Date of Verification: <i>6/15/2007</i>	Verification. On this date, before me, a Notary Public, personally appeared: <i>Susan Seideman</i> , who, being duly sworn upon oath, stated that he had read this document and knows of his own knowledge that the facts stated within are true and correct, except for those matters based on information which he believes to be true.	Signature of Notary Public: <i>Joann Jordan</i> Notary Expiration Date: <i>2/7/2010</i>
---	--	--

INSTRUCTIONS: Record in Office of County Recorder for County where claim is located before December 31 and file with proper BLM office before December 30 each year.

This instrument was recorded or filed at the request of: The recording official is directed to return this instrument or a copy thereof to the above person.	CERTIFICATE OF RECORDATION OR FILING I certify that this instrument was filed or recorded on the date, the time, in the docket, beginning with the page number, and with the fee number file number stamped in the top space of this instrument. If the instrument is of multiple pages, the docket and page set forth represent the first page of that instrument and that instrument extends through Docket _____ Page _____. <table style="width: 100%; border: none;"> <tr> <td style="width: 70%; border: none;">Official Certifying Recordation</td> <td style="width: 30%; border: none;">Deputy</td> </tr> </table>	Official Certifying Recordation	Deputy
Official Certifying Recordation	Deputy		

SUSAN SEIDEMAN
 1565 PLAZA WEST DR.
 PRESCOTT, AZ. 86303-5680

THIS IS A CONFORMED COPY OF INSTRUMENT
 RECORDED ON DATE 6/15/07 TIME 3:52
 IN BOOK 4515 PAGE 110

ANA WAYMAN-TRUJILLO, RECORDER
[Signature] DEPUTY

FILE
 5
 6
 7
 8
 9

AFFIDAVIT OF PERFORMANCE OF ANNUAL ASSESSMENT WORK

MN-2 © LawForms 3-80, 1-91

Effective Date: <u>JUNE 15, 2007</u>	County and State <u>YAVAPAI COUNTY, ARIZONA.</u>
AFFIDAVIT (Name, Address and Zip Code) <u>SUSAN SEIDEMAN</u> <u>1565 PLAZA WEST DR.</u> <u>PRESCOTT, AZ. 86303-5680</u>	OWNER OF MINING CLAIM (Names, Addresses, and Zip Codes) <u>SUSAN SEIDEMAN</u> <u>1565 PLAZA WEST DR.</u> <u>PRESCOTT, AZ. 86303-5680</u>
Mining Claim (Name, Number, and Mining District) <u>PORTIA LODGE - AMC 331597</u> <u>HASSAYAMPA MINING DISTRICT</u>	Period of Time Covered by this Affidavit (give dates) <u>10-10-06 -</u> <u>2-25-07</u>
Recording and Filing Information: The Location Notice of this Mining Claim is recorded at Docket <u>2900</u> , Page <u>700</u> , <u>701</u> <u>HASSAYAMPA</u> Mining District, in the Office of the County Recorder of <u>YAVAPAI</u> County, Arizona. The Location Notice is also filed under filing serial number <u>AMC 331597</u> with the property BLM office located in <u>PHOENIX</u> in the State of <u>ARIZONA</u> .	

PURSUANT TO ARS 27-208 and 43-CFR 3833.2 Affiant States:


- Affiant is a citizen of the United States, is over 18 years of age, resides at the above address and is personally acquainted with the above described mining claim.
- During the period of time stated above, at least \$ 125 worth of work and improvements were done and performed upon Mining Claim not including the location work of the claim.
- The work and improvements were made by and at the expense of the above named Owner of Mining Claim for the purposes of complying with the laws of the United States pertaining to assessment or annual work.

PHOENIX, ARIZONA

2007 JUN 19 A 8:12

RECEIVED
 B.L.M. AZ STATE OFFICE

6/25/07



(Continued on Reverse Side)

AFFIDAVIT OF PERFORMANCE OF ANNUAL ASSESSMENT WORK

MN-2 © LawForms 3-80, 1-91

4. The following persons were employed by Owner of Mining Claim and labored upon Mining Claim and did the work and improvements:

ROB COOK. MONKEY RIVER EXPLORATION

RECEIVED
 B.L.M. AZ STATE OFFICE
 2008 JUN 19 A 8:12Z
 PHOENIX, ARIZONA

5. The following work was performed on Mining Claims:

FURTHER EXPOSED PORTIA VEIN GOING WEST FROM PREVIOUS WORKINGS. CLEANED MINERALIZED FAULT AREAS, SAMPLED & PROCESSED.

Susan Seideman



OFFICIAL SEAL
 JOANN JORDAN
 Notary Public - State of Arizona
 YAVAPAI COUNTY
 My Comm. Expires Feb 7, 2010

Signatures of Affiant

STATE OF: <u>Arizona</u> COUNTY OF: <u>Yavapai</u>	Verification. On this date, before me, a Notary Public, personally appeared; <u>Susan Seideman</u> , who, being duly sworn upon oath, stated that he had read this document and knows of his own knowledge that the facts stated within are true and correct, except for those matters based on information which he believes to be true.	Signature of Notary Public:
Date of Verification.: <u>10/15/2007</u>		Notary Expiration Date: <u>2/7/2010</u>

INSTRUCTIONS: Record in Office of County Recorder for County where claim is located before December 31 and file with proper BLM office before December 30 each year.

This instrument was recorded or filed at the request of:	CERTIFICATE OF RECORDATION OR FILING I certify that this instrument was filed or recorded on the date, the time, in the docket, beginning with the page number, and with the fee number file number stamped in the top space of this instrument. If the instrument is of multiple pages, the docket and page set forth represent the first page of that instrument and that instrument extends through Docket _____ Page _____.	
The recording official is directed to return this instrument or a copy thereof to the above person.	Official Certifying Recordation	Deputy

United States Department of the Interior
Bureau of Land Management
 BUSINESS & SUPPORT SVCS DIV
 ONE N CENTRAL AVE SUITE 800
 PHOENIX, AZ 85004 -4427
 Phone: (602) 417-9200

Receipt

No: 1511680

Transaction #: 1562172	
Date of Transaction: 06/19/2007	
CUSTOMER:	SUSAN SEIDEMAN 1565 PLAZA WEST DR PRESCOTT, AZ 86303

LINE #	QTY	DESCRIPTION	REMARKS	UNIT PRICE	TOTAL
1	1.00	LOCATABLE MINERALS / MINING CLAIMS-NOT NEW-UNADJUD, ONE AUTH NO. ONLY / MINING CLAIM MONEY RECEIVED (455) CASES: AMC296560/\$90.00	POL (9) 2007	- n/a -	90.00
TOTAL:					\$90.00

PAYMENT INFORMATION					
1	AMOUNT:	\$90.00	POSTMARKED:	6/15/07 0:00	
	TYPE:	CHECK	RECEIVED:	06/19/2007	
	CHECK NO:	5172			
	NAME:	SEIDEMAN, SUSAN 1565 PLAZA WEST DR PRESCOTT AZ 86303			

REMARKS

This receipt was generated by the automated BLM Collections and Billing System and is a paper representation of a portion of the official electronic record contained therein.

ENTERED IN COMPUTER
 RE 6/25/07

63
RE

MAINTENANCE FEE PAYMENT WAIVER CERTIFICATION

This small miner waiver is filed to hold the claims/sites listed below for the assessment year beginning at noon on the first September 1 following the official filing of this form with BLM.

The undersigned owner(s) of the mining claims/sites listed below hereby certify under penalty of 18 U.S.C. 1001 and 43 U.S.C. 1212 that:

I/We control, or will control, ten or fewer mining claims/sites located and maintained on Federal land in the United States of America on the August 31 that is one day before the beginning of the assessment year indicated in line one above.

I/We have/will performed/perform assessment work upon the claims listed below for the current assessment year as of the August 31 indicated in line three above. This work meets the requirements of the General Mining Law of 1872, as amended; the Act of August 10, 1993; and the regulations at 43 CFR 3833 and 3850. Such work will be described on our affidavit of labor.

AMC 296560
AMC 331597

The mining claims and sites for which the above waiver from payment of the maintenance fees is made are:

CLAIM NAME	BLM RECORDATION SERIAL NUMBER
1. SUZIE PLACER	AMC 296560
2. PORTIA PLACER	AMC 296561
3. PORTIA LODGE	AMC 331597
4. MAUMELLE LODGE	AMC 296562
5. SILVER TRAIL LODGE	AMC 296563
6. AZTEC LODGE	AMC 296564
7. FAIRVIEW LODGE	AMC 296565
8. LILLIAN LODGE	AMC 296566
9. SUNDANCE LODGE	AMC 296567
-10.	

All owner(s) of the above mining claims and sites are filing for this waiver.

I/We understand and acknowledge that pursuant to 43 U.S.C. 1212 and 18 U.S.C. 1001, the filing of a false, fictitious, or fraudulent document with the Bureau of Land Management may result in a fine of up to \$10,000, a prison term not to exceed five years, or both.

<u>SUSAN SEIDEMAN</u> (Owner's Name - Please Print)	<u>Susan Seideman</u> (Owner's Signature)
<u>1565 PLAZA WEST DR.</u> (Street or P.O. Box)	<u>PRESCOTT</u> <u>AZ</u> <u>86303-5680</u> (City) (State) (Zip Code)
_____ (Owner's Name - Please Print)	_____ (Owner's Signature)
_____ (Street or P.O. Box)	_____ (City) (State) (Zip Code)
_____ (Owner's Name - Please Print)	_____ (Owner's Signature)
_____ (Street or P.O. Box)	_____ (City) (State) (Zip Code)
_____ (Owner's Name - Please Print)	_____ (Owner's Signature)
_____ (Street or P.O. Box)	<u>6/25/07</u> (City) (State) (Zip Code)

(Continued on reverse)

(Owner's Name - Please Print)

(Street or P.O. Box)

(Owner's Name - Please Print)

(Street or P.O. Box)

(Owner's Name - Please Print)

(Street or P.O. Box)

(Owner's Name - Please Print)

(Street or P.O. Box)

(Owner's Signature)

(City) (State) (Zip Code)

(Owner's Signature)

(City) (State) (Zip Code)

(Owner's Signature)

(City) (State) (Zip Code)

(Owner's Signature)

(City) (State) (Zip Code)

INSTRUCTIONS

1. This certification of waiver from payment of maintenance fees is made under the provisions of the Act of August 10, 1993 (107 Stat. 312 [1993]), and §1744 of Title 43 and §28-28k of Title 30 of the United States Code; and the regulations thereunder (43 CFR 3833 and 3850).
2. This waiver must be filed in advance of the assessment year for which a waiver is sought, but in no event be filed later than the August 31st preceding the assessment year for which the waiver is sought.
3. You must still record your affidavit of assessment work for claims listed and/or Notices of Intention to Hold for any sites listed with the BLM by each December 30th, and the local recording office under State law, as in the past.
4. This waiver must be filed in the BLM State Office where the mining claims are recorded.
5. If the claims and sites are located in more than one State, a separate waiver form must be filed in each State in which they are held. The total number of claims and sites listed on separate waiver forms cannot exceed ten.
6. All claim names and Bureau of Land Management (BLM) serial numbers must be listed for all mining claims and sites for which a waiver is sought.
7. All owners and their addresses must be listed.
8. This waiver form must be signed by all of the owners or their designated agent. If an agent is designated, a statement appointing the agent, must be submitted with this certification, if a designation of agent is not currently on file with the BLM State office where your claims and sites are recorded.
9. Mining claims and sites held by a husband and wife, either jointly or individually, or their children under the age of discretion, shall be counted towards the 10 claim limit. Mining claims and sites held in co-ownership, or by an association of locators, by a partnership, or by a corporation shall be counted towards the 10 claim limit for claimants that have an interest in these entities.
10. Failure to pay the maintenance fee or meet the requirements for waiver from payment of the maintenance fee by any August 31st deadline for the following assessment year shall cause the mining claims and sites to be declared null and void..

NOTICE

The Privacy Act of 1974 and the regulation in 43 CFR 2.48(d) provide that you be furnished the following information in connection with the information required by this certification of exemption from rental fees form.

AUTHORITY: 30 U.S.C. 28-28e; 43 U.S.C. 1201, 1740, and 1744; and the Act of August 10, 1993 (107 Stat. 312); 43 CFR 3833 and 3850.

PRINCIPLE PURPOSE: This information is to be used to verify that the owner(s) of a mining claim has complied with the Act of August 10, 1993 (107 Stat. 312), and is entitled to perform assessment work in lieu of paying the maintenance fee for the mining claims listed on this form.

ROUTINE USE: (1) Adjudication of the claimant(s) certification of waiver from paying the maintenance fee otherwise required by the Act of August 10, 1993 (107 Stat. 312). (2) Disclosure may be made to appropriate Federal agencies when location is made within the agency's geographic area of responsibility. (3) Information from the record and/or the record will be transferred to the appropriate Federal, State, or local agency, or a member of the public in response to a specific request for pertinent information. (4) Information may also be provided to the

Department of Justice or in a proceeding before a court or adjudicative body; or to Federal, State, local or foreign agencies when needed for enforcement of civil or criminal codes or applicable regulations concerning title rights upon the public land.

EFFECT OF NOT PROVIDING INFORMATION: Disclosure of this information is required by the Act of August 10, 1993 (107 Stat. 312) and 43 CFR 3833 for those owner(s) wishing to take the small miners waiver allowed under 43 CFR 3833 and 3850. Failure to supply the information required in this form to support the owner(s) certification of waiver from payment of the otherwise required maintenance fees will result in the waiver being disallowed and the mining claims declared null and void by the Bureau of Land Management (BLM).

The Paperwork Reduction Act of 1980 (44 U.S.C. 3501, et seq.) requires us to tell you that:

This information is being collected to allow the BLM to determine if you qualify for a waiver from the payment of \$100 per mining claim maintenance fee established by the Act of August 10, 1993 (107 Stat. 312) and the implementing regulations at 43 CFR 3833 and 3850. A response to this request is required in accordance with the statute (107 Stat. 312) to retain your benefit.

BURDEN HOURS STATEMENT

Public reporting burden for this form is estimated to average 5 minutes per response, including time to review instructions, gathering and maintaining data, and completing and reviewing the form. Direct comments regarding this burden estimate, or any other aspect of this form, to the Department of the Interior, Bureau of Land Management, Information Collection Clearance Officer (871), 1849 C Street, N.W., Washington, D.C. 20240; and the Office of Management and Budget, Paperwork Reduction Project (1004-0114), Washington, D.C. 20503.

PHOENIX ARIZONA
FOR OFFICIAL USE ONLY

2007 JUN 19 A 8:13

RECEIVED
B.L.M. AZ STATE OFFICE

UNITED STATES
DEPARTMENT OF THE INTERIOR
BUREAU OF LAND MANAGEMENT

MAINTENANCE FEE PAYMENT WAIVER CERTIFICATION

296560
331597
FORM APPROVED
OMB NO. 1004-0114
Expires: March 31, 1997

261

This small miner waiver is filed to hold the claims/sites listed below for the assessment year beginning at noon on the first September 1 following the official filing of this form with BLM.

The undersigned owner(s) of the mining claims/sites listed below hereby certify under penalty of 18 U.S.C. 1001 and 43 U.S.C. 1212 that:

I/We control, or will control, ten or fewer mining claims/sites located and maintained on Federal land in the United States of America on the August 31 that is one day before the beginning of the assessment year indicated in line one above.

I/We have/will performed/perform assessment work upon the claims listed below for the current assessment year as of the August 31 indicated in line three above. This work meets the requirements of the General Mining Law of 1872, as amended; the Act of August 10, 1993; and the regulations at 43 CFR 3833 and 3850. Such work will be described on our affidavit of labor.

The mining claims and sites for which the above waiver from payment of the maintenance fees is made are:

CLAIM NAME	BLM RECORDATION SERIAL NUMBER
1. SUZIE (PLACER)	AMC 296560
2. PORTIA (PLACER)	AMC 296561
3. PORTIA (LODE)	AMC 331597
4. MAUMELLE (LODE)	AMC 296562
5. SILVER TRAIL (LODE)	AMC 296563
6. AZTEC (LODE)	AMC 296564
7. FAIRVIEW (LODE)	AMC 296565
8. LILLIAN (LODE)	AMC 296566
9. SUNDANCE (LODE)	AMC 296567
10.	R

All owner(s) of the above mining claims and sites are filing for this waiver.

I/We understand and acknowledge that pursuant to 43 U.S.C. 1212 and 18 U.S.C. 1001, the filing of a false, fictitious, or fraudulent document with the Bureau of Land Management may result in a fine of up to \$10,000, a prison term not to exceed five years, or both.

SUSAN SEIDEMAN
(Owner's Name - Please Print)

Susan Seideman
(Owner's Signature)

H.C. 32-Box 291
(Street or P.O. Box)

PRESCOTT AZ 86305
(City) (State) (Zip Code)

(Owner's Name - Please Print)

(Owner's Signature)

(Street or P.O. Box)

(City) (State) (Zip Code)

(Owner's Name - Please Print)

(Owner's Signature)

(Street or P.O. Box)

(City) (State) (Zip Code)

(Owner's Name - Please Print)

(Owner's Signature)

(Street or P.O. Box)

(City) (State) (Zip Code)

(Continued on reverse)

ENTERED IN COMPUTER

8/24/96

JP

BOOK 3253 PAGE 698

RECEIVED
BUREAU OF LAND MANAGEMENT
AUG 20 9 56 AM '96
PHOTOGRAPHY SECTION
ARIZONA

(Owner's Name - Please Print)	(Owner's Signature)
(Street or P.O. Box)	(City) (State) (Zip Code)
(Owner's Name - Please Print)	(Owner's Signature)
(Street or P.O. Box)	(City) (State) (Zip Code)
(Owner's Name - Please Print)	(Owner's Signature)
(Street or P.O. Box)	(City) (State) (Zip Code)
(Owner's Name - Please Print)	(Owner's Signature)
(Street or P.O. Box)	(City) (State) (Zip Code)

INSTRUCTIONS

1. This certification of waiver from payment of maintenance fees is made under the provisions of the Act of August 10, 1993 (107 Stat. 312 [1993]), and §1744 of Title 43 and §28-28k of Title 30 of the United States Code; and the regulations thereunder (43 CFR 3833 and 3850).
2. This waiver must be filed in advance of the assessment year for which a waiver is sought, but in no event be filed later than the August 31st preceding the assessment year for which the waiver is sought.
3. You must still record your affidavit of assessment work for claims listed and/or Notices of Intention to Hold for any sites listed with the BLM by each December 30th, and the local recording office under State law, as in the past.
4. This waiver must be filed in the BLM State Office where the mining claims are recorded.
5. If the claims and sites are located in more than one State, a separate waiver form must be filed in each State in which they are held. The total number of claims and sites listed on separate waiver forms cannot exceed ten.
6. All claim names and Bureau of Land Management (BLM) serial numbers must be listed for all mining claims and sites for which a waiver is sought.
7. All owners and their addresses must be listed.
8. This waiver form must be signed by all of the owners or their designated agent. If an agent is designated, a statement appointing the agent, must be submitted with this certification, if a designation of agent is not currently on file with the BLM State office where your claims and sites are recorded.
9. Mining claims and sites held by a husband and wife, either jointly or individually, or their children under the age of discretion, shall be counted towards the 10 claim limit. Mining claims and sites held in co-ownership, or by an association of locators, by a partnership, or by a corporation shall be counted towards the 10 claim limit for claimants that have an interest in these entities.
10. Failure to pay the maintenance fee or meet the requirements for waiver from payment of the maintenance fee by any August 31st deadline for the following assessment year shall cause the mining claims and sites to be declared null and void.

NOTICE

The Privacy Act of 1974 and the regulation in 43 CFR 2.48(d) provide that you be furnished the following information in connection with the information required by this certification of exemption from rental fees form.

AUTHORITY: 30 U.S.C. 28-28e; 43 U.S.C. 1201, 1740, and 1744; and the Act of August 10, 1993 (107 Stat. 312); 43 CFR 3833 and 3850.

PRINCIPLE PURPOSE: This information is to be used to verify that the owner(s) of a mining claim has complied with the Act of August 10, 1993 (107 Stat. 312), and is entitled to perform assessment work in lieu of paying the maintenance fee for the mining claims listed on this form.

ROUTINE USE: (1) Adjudication of the claimant(s) certification of waiver from paying the maintenance fee otherwise required by the Act of August 10, 1993 (107 Stat. 312). (2) Disclosure may be made to appropriate Federal agencies when location is made within the agency's geographic area of responsibility. (3) Information from the record and/or the record will be transferred to the appropriate Federal, State, or local agency, or a member of the public in response to a specific request for pertinent information. (4) Information may also be provided to the

Department of Justice or in a proceeding before a court or adjudicative body; or to Federal, State, local or foreign agencies when needed for enforcement of civil or criminal codes or applicable regulations concerning title rights upon the public land.

EFFECT OF NOT PROVIDING INFORMATION: Disclosure of this information is required by the Act of August 10, 1993 (107 Stat. 312) and 43 CFR 3833 for those owner(s) wishing to take the small miners waiver allowed under 43 CFR 3833 and 3850. Failure to supply the information required in this form to support the owner(s) certification of waiver from payment of the otherwise required maintenance fees will result in the waiver being disallowed and the mining claims declared null and void by the Bureau of Land Management (BLM).

The Paperwork Reduction Act of 1980 (44 U.S.C. 3501, et seq.) requires us to tell you that:

This information is being collected to allow the BLM to determine if you qualify for a waiver from the payment of \$100 per mining claim maintenance fee established by the Act of August 10, 1993 (107 Stat. 312) and the implementing regulations at 43 CFR 3833 and 3850. A response to this request is required in accordance with the statute (107 Stat. 312) to retain your benefit.

BURDEN HOURS STATEMENT

Public reporting burden for this form is estimated to average 5 minutes per response, including time to review instructions, gathering and maintaining data, and completing and reviewing the form. Direct comments regarding this burden estimate, or any other aspect of this form, to the Department of the Interior, Bureau of Land Management, Information Collection Clearance Officer (871), 1849 C Street, N.W., Washington, D.C. 20240; and the Office of Management and Budget, Paperwork Reduction Project (1004-0114), Washington, D.C. 20503.

FOR OFFICIAL USE ONLY

United States Department of the Interior
 Bureau of Land Management
 BUSINESS & SUPPORT SVCS DIV
 ONE N CENTRAL AVE
 PHOENIX, AZ 85004 -2203
 Phone: (602) 417-9200

Receipt

No: 1310617

Transaction #: 1355182	
Date of Transaction: 07/06/2006	
CUSTOMER:	SUSAN SEIDEMAN 1565 PLAZA WEST DR PRESCOTT, AZ 86303-5680
	AMC 331597 AMC 296560

LINE #	QTY	DESCRIPTION	REMARKS	UNIT PRICE	TOTAL
1	1.00	LOCATABLE MINERALS / MINING CLAIMS-NOT NEW-UNADJUD, ONE AUTH NO. ONLY / MINING CLAIM MONEY RECEIVED (455) CASES: AMC296560/\$90.00	POL 2006 (9)/ WAIVER	- n/a -	90.00
TOTAL:					\$90.00

PAYMENT INFORMATION			
1	AMOUNT:	\$90.00	POSTMARKED: 06/29/2006
	TYPE:	CHECK	RECEIVED: 07/03/2006
	CHECK NO:	136	
	NAME:	SEIDEMAN, SUSAN 8025 SUNDANCE RD PRESCOTT AZ 86303 8185	

REMARKS

This receipt was generated by the automated BLM Collections and Billing System and is a paper representation of a portion of the official electronic record contained therein.

ENTERED IN COMPUTER
 RE 7/11/06

Fee
\$ 5
\$8
\$5
\$1
14

Recorded at the request of:

When Recorded, MAIL TO:
 SUSAN SEIDEMAN
 1565 PLAZA WEST DR.
 PRESCOTT, AZ. 86303-5680

TS

THIS IS A CONFORMED COPY OF INSTRUMENT
 RECORDED ON DATE 06-29-06 TIME 11:29
 IN BOOK 4411 PAGE 498
 ANA WAYMAN TRUJILLO, RECORDER
 Anthony J. Senella DEPUTY

ARIZONA
 STATE OFFICE
 PHOENIX, ARIZONA

2006 JUL -3 P 1:54

DEPUTY
 GENERAL
 LAND MANAGEMENT

SUSAN SEIDEMAN
 1565 PLAZA WEST DR.
 PRESCOTT, AZ. 86303-5680

\$ 5
 \$5
 \$1
 19 TS

THIS IS A CONFORMED COPY OF INSTRUMENT
 RECORDED ON DATE 06-29-06 TIME 11:29
 IN BOOK 4411 PAGE 499
 ANA WAYMAN-TRUJILLO, RECORDER
Anthony J. Snell DEPUTY

AFFIDAVIT OF PERFORMANCE OF ANNUAL ASSESSMENT WORK

MN-2 © LawForms 3-80, 1-91

ARIZONA
 STATE LAND
 PHOENIX, ARIZONA
 2006 JUN - 3 P 1:54
 LAND MANAGEMENT


Effective Date: <u>JUNE 28, 2006</u>	County and State <u>YAVAPAI COUNTY, AZ</u>
AFFIDAVIT (Name, Address and Zip Code) <u>SUSAN SEIDEMAN</u> <u>1565 PLAZA WEST DR.</u> <u>PRESCOTT, AZ. 86303-5680</u>	OWNER OF MINING CLAIM (Names, Addresses, and Zip Codes) <u>SUSAN SEIDEMAN</u> <u>1565 PLAZA WEST DR.</u> <u>PRESCOTT, AZ. 86303-5680</u>
Mining Claim (Name, Number, and Mining District) <u>SUZIE PLACER. AMC 296560</u> <u>PORCIA PLACER AMC 296561</u> <u>HASSAYAMPA MINING DISTRICT</u>	Period of Time Covered by this Affidavit (give dates) <u>3-1-05</u> <u>2-1-06.</u>
Recording and Filing Information: The Location Notice of this Mining Claim is recorded at Docket <u>2160</u> , Page <u>400 through 404</u> <u>HASSAYAMPA</u> Mining District, in the Office of the County Recorder of <u>YAVAPAI</u> County, Arizona. The Location Notice is also filed under filing serial number <u>AMC 296560-561</u> with the property BLM office located in <u>PHOENIX</u> in the State of <u>ARIZONA</u> .	

PURSUANT TO ARS 27-208 and 43-CFR 3833.2 Affiant States:

- Affiant is a citizen of the United States, is over 18 years of age, resides at the above address and is personally acquainted with the above described mining claim.
- During the period of time stated above, at least \$ 200 worth of work and improvements were done and performed upon Mining Claim not including the location work of the claim.
- The work and improvements were made by and at the expense of the above named Owner of Mining Claim for the purposes of complying with the laws of the United States pertaining to assessment or annual work.

RE 7/11/06

(Continued on Reverse Side)



2

AFFIDAVIT OF PERFORMANCE OF ANNUAL ASSESSMENT WORK

MN-2 © LawForms 3-80, 1-91

4. The following persons were employed by Owner of Mining Claim and labored upon Mining Claim and did the work and improvements:

ROB COOK, MONKEY RIVER EXPLORATIONS

5. The following work was performed on Mining Claims: REMEDIATED

FLOOD DAMAGED WORK AREA. FURTHER EXPOSED BEDROCK. SAMPLED & PROCESSED MATERIAL.

Susan Seideman

Signatures of Affiant



OFFICIAL SEAL
ANTHONY T. SEVELLI
Notary Public - State of Arizona
YAVAPAI COUNTY
My Comm. Expires Feb. 7, 2010

STATE OF: <u>ARIZ</u> COUNTY OF: <u>YAVAPAI</u> Date of Verification.: <u>06-28-06</u>	Verification. On this date, before me, a Notary Public, personally appeared: <u>Susan Seideman</u> who, being duly sworn upon oath, stated that he had read this document and knows of his own knowledge that the facts stated within are true and correct, except for those matters based on information which he believes to be true.	Signature of Notary Public: <u>Anthony T. Seveli</u> Notary Expiration Date: <u>02-07-2010</u>
INSTRUCTIONS: Record in Office of County Recorder for County where claim is located before December 31 and file with proper BLM office before December 30 each year.		
This instrument was recorded or filed at the request of:	CERTIFICATE OF RECORDATION OR FILING I certify that this instrument was filed or recorded on the date, the time, in the docket, beginning with the page number, and with the fee number file number stamped in the top space of this instrument. If the instrument is of multiple pages, the docket and page set forth represent the first page of that instrument and that instrument extends through Docket <u>315 4411</u> Page <u>499</u>	
The recording official is directed to return this instrument or a copy thereof to the above person.	Official Certifying Recordation	Deputy <u>AS</u>

SUSAN SEIDEMAN
 1565 PLAZA WEST DR.
 PRESCOTT, AZ. 86303-5680

\$6.50
 \$3
 \$1
 \$19 TS

THIS IS A CONFORMED COPY OF INSTRUMENT
 RECORDED ON DATE 06-29-06 TIME 11:29
 IN BOOK 4411 PAGE 497
 ANA WAYMAN-TRUJILLO, RECORDER
Anthony J. Snell DEPUTY

AFFIDAVIT OF PERFORMANCE OF ANNUAL ASSESSMENT WORK

MN-2 © LawForms 3-80, 1-91

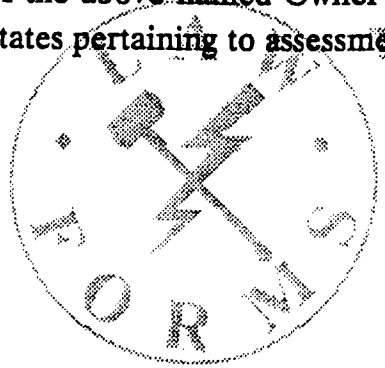
Effective Date: <u>JUNE 28, 2006</u>	County and State <u>YAVAPAI COUNTY, AZ</u>
AFFIDAVIT (Name, Address and Zip Code) <u>SUSAN SEIDEMAN</u> <u>1565 PLAZA WEST DR.</u> <u>PRESCOTT, AZ. 86303-5680</u>	OWNER OF MINING CLAIM (Names, Addresses, and Zip Codes) <u>SUSAN SEIDEMAN</u> <u>1565 PLAZA WEST DR.</u> <u>PRESCOTT, AZ. 86303-5680</u>
Mining Claim (Name, Number, and Mining District) <u>MAUMELLE, AMC 296562 + SILVER TRAIL AMC 296563</u> <u>AZTEC, AMC 296564 + FAIRVIEW AMC 296565</u> <u>LILLIAN, AMC 296566 + SUNDANCE AMC 296567</u> <u>HASSAYAMPA MINING DISTRICT</u>	Period of Time Covered by this Affidavit (give dates) <u>3.1.05</u> <u>2.1.06</u>
Recording and Filing Information: The Location Notice of this Mining Claim is recorded at Docket <u>2160</u> , Page <u>400 THROUGH 404</u> <u>HASSAYAMPA</u> Mining District, in the Office of the County Recorder of <u>YAVAPAI</u> County, Arizona. The Location Notice is also filed under filing serial number <u>AMC 296562-567</u> with the property BLM office located in <u>PHOENIX</u> in the State of <u>ARIZONA</u> .	

PURSUANT TO ARS 27-208 and 43-CFR 3833.2 Affiant States:

- Affiant is a citizen of the United States, is over 18 years of age, resides at the above address and is personally acquainted with the above described mining claim.
- During the period of time stated above, at least \$ 685 worth of work and improvements were done and performed upon Mining Claim not including the location work of the claim.
- The work and improvements were made by and at the expense of the above named Owner of Mining Claim for the purposes of complying with the laws of the United States pertaining to assessment or annual work.

RE 7/11/06

(Continued on Reverse Side)



AFFIDAVIT OF PERFORMANCE OF ANNUAL ASSESSMENT WORK

MN-2 © LawForms 3-80, 1-91

4. The following persons were employed by Owner of Mining Claim and labored upon Mining Claim and did the work and improvements:

ROB COOK, MONKEY RIVER EXPLORATIONS

5. The following work was performed on Mining Claims: *COMPLETELY REBUILT ACCESS - ALL CLAIMS - FURTHER EXPOSED VEINS, IN AREAS OF OLD WORKINGS.*

Susan Seideman

Signatures of Affiant



OFFICIAL SEAL
ANTHONY T. SEVELL
Notary Public - State of Arizona
YAVAPAI COUNTY
My Comm. Expires Feb. 7, 2010

STATE OF: <i>ARIZ.</i> COUNTY OF: <div style="border-bottom: 1px solid black; width: 100%; text-align: center;"><i>YAVAPAI</i></div> Date of Verification: <div style="border-bottom: 1px solid black; width: 100%; text-align: center;"><i>06-28-06</i></div>	Verification. On this date, before me, a Notary Public, personally appeared: <div style="text-align: center; margin-top: 10px;"><i>Susan Seideman</i></div> who, being duly sworn upon oath, stated that he had read this document and knows of his own knowledge that the facts stated within are true and correct, except for those matters based on information which he believes to be true.	Signature of Notary Public: <div style="text-align: center; margin-top: 10px;"><i>Anthony T. Sevell</i></div> Notary Expiration Date: <div style="text-align: center; margin-top: 10px;"><i>02-07-2010</i></div>
---	---	--

INSTRUCTIONS: Record in Office of County Recorder for County where claim is located before December 31 and file with proper BLM office before December 30 each year.

This instrument was recorded or filed at the request of: The recording official is directed to return this instrument or a copy thereof to the above person.	<h3 style="text-align: center;">CERTIFICATE OF RECORDATION OR FILING</h3> I certify that this instrument was filed or recorded on the date, the time, in the docket, beginning with the page number, and with the fee number file number stamped in the top space of this instrument. If the instrument is of multiple pages, the docket and page set forth represent the first page of that instrument and that instrument extends through Docket <div style="text-align: center; margin-top: 10px;"><i>BK 4411 Page 500</i></div>		
	<table style="width: 100%; border: none;"> <tr> <td style="border: none; width: 70%;">Official Certifying Recordation</td> <td style="border: none; width: 30%; text-align: right;">Deputy <i>AS</i></td> </tr> </table>	Official Certifying Recordation	Deputy <i>AS</i>
Official Certifying Recordation	Deputy <i>AS</i>		

SUSAN SEIDEMAN
 1565 PLAZA WEST DR.
 PRESCOTT, AZ. 86303-5680

\$5
 \$8
 \$1
 \$19
 13

THIS IS A CONFORMED COPY OF INSTRUMENT
 RECORDED ON DATE 06-29-06 TIME 11:29
 IN BOOK 4411 PAGE 500
 ANA WAYMAN TRUJILLO, RECORDER
Anthony J. Snell DEPUTY

AFFIDAVIT OF PERFORMANCE OF ANNUAL ASSESSMENT WORK


MN-2 © LawForms 3-80, 1-91

ARIZONA
 STATE OFFICE
 PHOENIX, ARIZONA
 2006 JUL -3 P 1:54
 LAND MANAGEMENT

Effective Date: <u>JUNE 28, 2006</u>	County and State <u>YAVAPAI COUNTY, AZ.</u>
AFFIDAVIT (Name, Address and Zip Code) <u>SUSAN SEIDEMAN</u> <u>1565 PLAZA WEST DR.</u> <u>PRESCOTT, AZ. 86303-5680</u>	OWNER OF MINING CLAIM (Names, Addresses, and Zip Codes) <u>SUSAN SEIDEMAN</u> <u>1565 PLAZA WEST DR.</u> <u>PRESCOTT, AZ. 86303-5680.</u>
Mining Claim (Name, Number, and Mining District) <u>PORTIA LODGE AMC 331597.</u> <u>HASSAYAMPA MINING DISTRICT</u>	Period of Time Covered by this Affidavit (give dates) <u>3.1.05</u> <u>2.1.06.</u>
Recording and Filing Information: The Location Notice of this Mining Claim is recorded at Docket, <u>2900</u> , Page <u>700</u> , <u>701</u> <u>HASSAYAMPA</u> Mining District, in the Office of the County Recorder of <u>YAVAPAI</u> County, Arizona. The Location Notice is also filed under filing serial number <u>AMC 331597</u> with the property BLM office located in <u>PHOENIX</u> in the State of <u>ARIZONA</u> .	

PURSUANT TO ARS 27-208 and 43-CFR 3833.2 Affiant States:

1. Affiant is a citizen of the United States, is over 18 years of age, resides at the above address and is personally acquainted with the above described mining claim.
2. During the period of time stated above, at least \$ 100 worth of work and improvements were done and performed upon Mining Claim not including the location work of the claim.
3. The work and improvements were made by and at the expense of the above named Owner of Mining Claim for the purposes of complying with the laws of the United States pertaining to assessment or annual work.



RE 7/11/06

(Continued on Reverse Side)

1/RE3

AFFIDAVIT OF PERFORMANCE OF ANNUAL ASSESSMENT WORK

MN-2 © LawForms 3-80, 1-91

4. The following persons were employed by Owner of Mining Claim and labored upon Mining Claim and did the work and improvements:

ROB COOK, MONKEY RIVER EXPLORATIONS

5. The following work was performed on Mining Claims:

FURTHER EXPOSED PORTA VEIN CONTINUING TO WEST.


Susan Seideman
 Signatures of Affiant



OFFICIAL SEAL
ANTHONY T. SEVELL
 Notary Public - State of Arizona
 YAVAPAI COUNTY
 My Comm. Expires Feb. 7, 2010

STATE OF: <u>ARIZONA</u> COUNTY OF: <u>YAVAPAI</u> Date of Verification: <u>06-29-06</u>	Verification. On this date, before me, a Notary Public, personally appeared: <u>SUSAN SEIDEMAN</u> who, being duly sworn upon oath, stated that he had read this document and knows of his own knowledge that the facts stated within are true and correct, except for those matters based on information which he believes to be true.	Signature of Notary Public: Notary Expiration Date: <u>02-07-2010</u>
--	---	---

INSTRUCTIONS: Record in Office of County Recorder for County where claim is located before December 31 and file with proper BLM office before December 30 each year.



OFFICIAL SEAL
ANTHONY T. SEVELL
 Notary Public - State of Arizona
 YAVAPAI COUNTY
 My Comm. Expires Feb. 7, 2010

This instrument was recorded or filed at the request of:

The recording official is directed to return this instrument or a copy thereof to the above person.

CERTIFICATE OF RECORDATION OR FILING	
I certify that this instrument was filed or recorded on the date, the time, in the docket, beginning with the page number, and with the fee number file number stamped in the top space of this instrument. If the instrument is of multiple pages, the docket and page set forth represent the first page of that instrument and that instrument extends through Docket <u>BLK 4411</u> Page <u>497</u>	
Official Certifying Recordation	Deputy <u>AS</u>

MAINTENANCE FEE PAYMENT WAIVER CERTIFICATION

AMC 331597

AMC 296560

FORM APPROVED
OMB NO. 1004-0114
Expires: March 31, 1997

64
RZ

This small miner waiver is filed to hold the claims/sites listed below for the assessment year beginning at noon on the first September 1 following the official filing of this form with BLM.

The undersigned owner(s) of the mining claims/sites listed below hereby certify under penalty of 18 U.S.C. 1001 and 43 U.S.C. 1212 that:

I/We control, or will control, ten or fewer mining claims/sites located and maintained on Federal land in the United States of America on the August 31 that is one day before the beginning of the assessment year indicated in line one above.

I/We have/will performed/perform assessment work upon the claims listed below for the current assessment year as of the August 31 indicated in line three above. This work meets the requirements of the General Mining Law of 1872, as amended; the Act of August 10, 1993; and the regulations at 43 CFR 3833 and 3850. Such work will be described on our affidavit of labor.

The mining claims and sites for which the above waiver from payment of the maintenance fees is made are:

CLAIM NAME	BLM RECORDATION SERIAL NUMBER
1. SUZIE PLACER	AMC 296560
2. PORTIA PLACER	AMC 296567
3. PORTIA LODGE	AMC 331597
4. MARMELLE LODGE	AMC 296562
5. SILVER TRAIL LODGE	AMC 296563
6. AZTEC LODGE	AMC 296564
7. FAIRVIEW LODGE	AMC 296565
8. LILLIAN LODGE	AMC 296566
9. SUNDANCE LODGE	AMC 296567
10.	

All owner(s) of the above mining claims and sites are filing for this waiver.

I/We understand and acknowledge that pursuant to 43 U.S.C. 1212 and 18 U.S.C. 1001, the filing of a false, fictitious, or fraudulent document with the Bureau of Land Management may result in a fine of up to \$10,000, a prison term not to exceed five years, or both.

SUSAN SEIDEMAN (Owner's Name - Please Print) Susan Seideman (Owner's Signature)

1565 PLAZA WEST DR, PRESCOTT, AZ 86303 (Street or P.O. Box) PRESCOTT (City) AZ (State) 86303-568 (Zip Code)

(Owner's Name - Please Print) (Owner's Signature)

(Street or P.O. Box) (City) (State) (Zip Code)

(Owner's Name - Please Print) (Owner's Signature)

(Street or P.O. Box) (City) (State) (Zip Code)

(Owner's Name - Please Print) (Owner's Signature)

(Street or P.O. Box) (City) (State) (Zip Code)

ENTERED IN COMPUTER

RE 7/11/06

 (Owner's Name - Please Print)

 (Street or P.O. Box)

 (Owner's Name - Please Print)

 (Street or P.O. Box)

 (Owner's Name - Please Print)

 (Street or P.O. Box)

 (Owner's Name - Please Print)

 (Street or P.O. Box)

 (Owner's Signature)

 (City) (State) (Zip Code)

 (Owner's Signature)

 (City) (State) (Zip Code)

 (Owner's Signature)

 (City) (State) (Zip Code)

 (Owner's Signature)

 (City) (State) (Zip Code)

INSTRUCTIONS

1. This certification of waiver from payment of maintenance fees is made under the provisions of the Act of August 10, 1993 (107 Stat. 312 [1993]), and §1744 of Title 43 and §28-28k of Title 30 of the United States Code; and the regulations thereunder (43 CFR 3833 and 3850).
2. This waiver must be filed in advance of the assessment year for which a waiver is sought, but in no event be filed later than the August 31st preceding the assessment year for which the waiver is sought.
3. You must still record your affidavit of assessment work for claims listed and/or Notices of Intention to Hold for any sites listed with the BLM by each December 30th, and the local recording office under State law, as in the past.
4. This waiver must be filed in the BLM State Office where the mining claims are recorded.
5. If the claims and sites are located in more than one State, a separate waiver form must be filed in each State in which they are held. The total number of claims and sites listed on separate waiver forms cannot exceed ten.
6. All claim names and Bureau of Land Management (BLM) serial numbers must be listed for all mining claims and sites for which a waiver is sought.
7. All owners and their addresses must be listed.
8. This waiver form must be signed by all of the owners or their designate agent. If an agent is designated, a statement appointing the agent, must be submitted with this certification, if a designation agent is not currently on file with the BLM State office where your claims and sites are recorded.
9. Mining claims and sites held by a husband and wife, either jointly or individually, or their children under the age of discretion, shall be counted towards the 10 claim limit. Mining claims and sites held in co-ownership, or by an association of locators, by a partnership, or by a corporation shall be counted towards the 10 claim limit for claimants that have an interest in these entities.
10. Failure to pay the maintenance fee or meet the requirements for waiver from payment of the maintenance fee by any August 31st deadline for the following assessment year shall cause the mining claims and sites to be declared null and void.

NOTICE

The Privacy Act of 1974 and the regulation in 43 CFR 2.48(d) provide that you be furnished the following information in connection with the information required by this certification of exemption from rental fees form.

AUTHORITY: 30 U.S.C. 28-28e; 43 U.S.C. 1201, 1740, and 1744; and the Act of August 10, 1993 (107 Stat. 312); 43 CFR 3833 and 3850.

PRINCIPLE PURPOSE: This information is to be used to verify that the owner(s) of a mining claim has complied with the Act of August 10, 1993 (107 Stat. 312), and is entitled to perform assessment work in lieu of paying the maintenance fee for the mining claims listed on this form.

ROUTINE USE: (1) Adjudication of the claimant(s) certification of waiver from paying the maintenance fee otherwise required by the Act of August 10, 1993 (107 Stat. 312). (2) Disclosure may be made to appropriate Federal agencies when location is made within the agency's geographic area of responsibility. (3) Information from the record and/or the record will be transferred to the appropriate Federal, State, or local agency, or a member of the public in response to a specific request for pertinent information. (4) Information may also be provided to the

Department of Justice or in a proceeding before a court or adjudicative body; or Federal, State, local or foreign agencies when needed for enforcement of civil or criminal codes or applicable regulations concerning title rights upon the public land.

EFFECT OF NOT PROVIDING INFORMATION: Disclosure of this information is required by the Act of August 10, 1993 (107 Stat. 312) and 43 CFR 3833 and 3850. Failure to supply the information required in this form support the owner(s) certification of waiver from payment of the otherwise required maintenance fees will result in the waiver being disallowed and the mining claim declared null and void by the Bureau of Land Management (BLM).

The Paperwork Reduction Act of 1980 (44 U.S.C. 3501, et seq.) requires us to tell you that:

This information is being collected to allow the BLM to determine if you qualify for a waiver from the payment of \$100 per mining claim maintenance fee established by the Act of August 10, 1993 (107 Stat. 312) and the implementing regulations at 43 CFR 3833 and 3850. A response to this request is required in accordance with the statute (107 Stat. 312) to retain your benefit.

BURDEN HOURS STATEMENT

Public reporting burden for this form is estimated to average 5 minutes per response, including time to review instructions, gathering and maintaining data, and completing and reviewing the form. Direct comments regarding this burden estimate, or any other aspect of this form, to the Department of the Interior, Bureau of Land Management, Information Collection Clearance Officer (871), 1849 C Street, N.W., Washington, D.C. 20240; and the Office of Management and Budget, Paperwork Reduction Project (1004-0114), Washington, D.C. 20503.

FOR OFFICIAL USE ONLY

UNITED STATES
DEPARTMENT OF THE INTERIOR
BUREAU OF LAND MANAGEMENT

29
FORM APPROVED
OMB NO. 1004-0114
Expires: March 31, 1997

MAINTENANCE FEE PAYMENT WAIVER CERTIFICATION *AMC 331597*

This small miner waiver is filed to hold the claims/sites listed below for the assessment year beginning at noon on the first September 1 following the official filing of this form with BLM.

The undersigned owner(s) of the mining claims/sites listed below hereby certify under penalty of 18 U.S.C. 1001 and 43 U.S.C. 1212 that:

I/We control, or will control, ten or fewer mining claims/sites located and maintained on Federal land in the United States of America on the August 31 that is one day before the beginning of the assessment year indicated in line one above.

I/We have/will performed/performed assessment work upon the claims listed below for the current assessment year as of the August 31 indicated in line three above. This work meets the requirements of the General Mining Law of 1872, as amended; the Act of August 10, 1993; and the regulations at 43 CFR 3833 and 3850. Such work will be described on our affidavit of labor.

The mining claims and sites for which the above waiver from payment of the maintenance fees is made are:

CLAIM NAME	BLM RECORDATION SERIAL NUMBER
1. <i>SUZIE, PLACER</i>	<i>AMC 296560</i>
2. <i>PORTIA, PLACER</i>	<i>AMC 296561</i>
3. <i>PORTIA, LODGE</i>	<i>AMC 331597</i>
4. <i>MADAMELLE, LODGE</i>	<i>AMC 296562</i>
5. <i>SILVER TRAIL, LODGE</i>	<i>AMC 296563</i>
6. <i>AZTEC, LODGE</i>	<i>AMC 296564</i>
7. <i>FAIRVIEW, LODGE</i>	<i>AMC 296565</i>
8. <i>LILLIAN, LODGE</i>	<i>AMC 296566</i>
9. <i>SUNDANCE, LODGE</i>	<i>AMC 296567</i>
10.	

All owner(s) of the above mining claims and sites are filing for this waiver.

I/We understand and acknowledge that pursuant to 43 U.S.C. 1212 and 18 U.S.C. 1001, the filing of a false, fictitious, or fraudulent document with the Bureau of Land Management may result in a fine of up to \$10,000, a prison term not to exceed five years, or both.

SUSAN SEIDEMAN
(Owner's Name - Please Print)

Susan Seideman
(Owner's Signature)

1565 PLAZA WEST DR
(Street or P.O. Box)

PRESCOTT *AZ* *86303-5688*
(City) (State) (Zip Code)

(Owner's Name - Please Print)

(Owner's Signature)

(Street or P.O. Box)

(City) (State) (Zip Code)

(Owner's Name - Please Print)

(Owner's Signature)

(Street or P.O. Box)

(City) (State) (Zip Code)

(Owner's Name - Please Print)

(Owner's Signature)

RECEIVED
BUREAU OF LAND MANAGEMENT
STATE OFFICE
PHOENIX, ARIZONA
2005 APR 11 P 2:44
2005 AUG - 1 P 1:47

UNITED STATES
DEPARTMENT OF THE INTERIOR
BUREAU OF LAND MANAGEMENT

29
FORM APPROVED
OMB NO. 1004-0114
Expires: March 31, 1997
AMC 296560

MAINTENANCE FEE PAYMENT WAIVER CERTIFICATION AMC 331597

This small miner waiver is filed to hold the claims/sites listed below for the assessment year beginning at noon on the first September 1 following the official filing of this form with BLM.

The undersigned owner(s) of the mining claims/sites listed below hereby certify under penalty of 18 U.S.C. 1001 and 43 U.S.C. 1212 that:

I/We control, or will control, ten or fewer mining claims/sites located and maintained on Federal land in the United States of America on the August 31 that is one day before the beginning of the assessment year indicated in line one above.

I/We have/will performed/performed assessment work upon the claims listed below for the current assessment year as of the August 31 indicated in line three above. This work meets the requirements of the General Mining Law of 1872, as amended; the Act of August 10, 1993; and the regulations at 43 CFR 3833 and 3850. Such work will be described on our affidavit of labor.

The mining claims and sites for which the above waiver from payment of the maintenance fees is made are:

CLAIM NAME	BLM RECORDATION SERIAL NUMBER
1. SUZIE PLACER	AMC 296560
2. PORTIA PLACER	AMC 296561
3. PORTIA LODE	AMC 331597
4. MADWELLE LODE	AMC 296562
5. SILVER TRAIL LODE	AMC 296563
6. AZTEC LODE	AMC 296564
7. FAIRVIEW LODE	AMC 296565
8. LILLIAN LODE	AMC 296566
9. SUNDANCE LODE	AMC 296567
10.	

All owner(s) of the above mining claims and sites are filing for this waiver.

I/We understand and acknowledge that pursuant to 43 U.S.C. 1212 and 18 U.S.C. 1001, the filing of a false, fictitious, or fraudulent document with the Bureau of Land Management may result in a fine of up to \$10,000, a prison term not to exceed five years, or both.

Susan Seideman
(Owner's Name - Please Print)

Susan Seideman
(Owner's Signature)

(Street or P.O. Box)

(City) (State) (Zip Code)

(Owner's Name - Please Print)

(Owner's Signature)

(Street or P.O. Box)

(City) (State) (Zip Code)

(Owner's Name - Please Print)

(Owner's Signature)

(Street or P.O. Box)

(City) (State) (Zip Code)

(Owner's Name - Please Print)

(Owner's Signature)

(Street or P.O. Box)

ENTERED IN COMPUTER
(City) (State) (Zip Code)
6/20/05

(Owner's Name - Please Print)

(Street or P.O. Box)

(Owner's Name - Please Print)

(Street or P.O. Box)

(Owner's Name - Please Print)

(Street or P.O. Box)

(Owner's Name - Please Print)

(Street or P.O. Box)

(Owner's Signature)

(City) (State) (Zip Code)

(Owner's Signature)

(City) (State) (Zip Code)

(Owner's Signature)

(City) (State) (Zip Code)

(Owner's Signature)

(City) (State) (Zip Code)

INSTRUCTIONS

1. This certification of waiver from payment of maintenance fees is made under the provisions of the Act of August 10, 1993 (107 Stat. 312 [1993]), and §1744 of Title 43 and §28-28k of Title 30 of the United States Code; and the regulations thereunder (43 CFR 3833 and 3850).
2. This waiver must be filed in advance of the assessment year for which a waiver is sought, but in no event be filed later than the August 31st preceding the assessment year for which the waiver is sought.
3. You must still record your affidavit of assessment work for claims listed and/or Notices of Intention to Hold for any sites listed with the BLM by each December 30th, and the local recording office under State law, as in the past.
4. This waiver must be filed in the BLM State Office where the mining claims are recorded.
5. If the claims and sites are located in more than one State, a separate waiver form must be filed in each State in which they are held. The total number of claims and sites listed on separate waiver forms cannot exceed ten.
6. All claim names and Bureau of Land Management (BLM) serial numbers must be listed for all mining claims and sites for which a waiver is sought.
7. All owners and their addresses must be listed.
8. This waiver form must be signed by all of the owners or their designated agent. If an agent is designated, a statement appointing the agent, must be submitted with this certification, if a designation of agent is not currently on file with the BLM State office where your claims and sites are recorded.
9. Mining claims and sites held by a husband and wife, either jointly or individually, or their children under the age of discretion, shall be counted towards the 10 claim limit. Mining claims and sites held in co-ownership, or by an association of locators, by a partnership, or by a corporation shall be counted towards the 10 claim limit for claimants that have an interest in these entities.
10. Failure to pay the maintenance fee or meet the requirements for waiver from payment of the maintenance fee by any August 31st deadline for the following assessment year shall cause the mining claims and sites to be declared null and void.

NOTICE

The Privacy Act of 1974 and the regulation in 43 CFR 2.48(d) provide that you be furnished the following information in connection with the information required by this certification of exemption from rental fees form.

AUTHORITY: 30 U.S.C. 28-28e; 43 U.S.C. 1201, 1740, and 1744; and the Act of August 10, 1993 (107 Stat. 312); 43 CFR 3833 and 3850.

PRINCIPLE PURPOSE: This information is to be used to verify that the owner(s) of a mining claim has complied with the Act of August 10, 1993 (107 Stat. 312), and is entitled to perform assessment work in lieu of paying the maintenance fee for the mining claims listed on this form.

ROUTINE USE: (1) Adjudication of the claimant(s) certification of waiver from paying the maintenance fee otherwise required by the Act of August 10, 1993 (107 Stat. 312). (2) Disclosure may be made to appropriate Federal agencies when location is made within the agency's geographic area of responsibility. (3) Information from the record and/or the record will be transferred to the appropriate Federal, State, or local agency, or a member of the public in response to a specific request for pertinent information. (4) Information may also be provided to the

BURDEN HOURS STATEMENT

Public reporting burden for this form is estimated to average 5 minutes per response, including time to review instructions, gathering and maintaining data, and completing and reviewing the form. Direct comments regarding this burden estimate, or any other aspect of this form, to the Department of the Interior, Bureau of Land Management, Information Collection Clearance Officer (871), 1849 C Street, N.W., Washington, D.C. 20240; and the Office of Management and Budget, Paperwork Reduction Project (1004-0114), Washington, D.C. 20503.

Department of Justice or in a proceeding before a court or adjudicative body; or Federal, State, local or foreign agencies when needed for enforcement of civil or criminal codes or applicable regulations concerning title rights upon the public land.

EFFECT OF NOT PROVIDING INFORMATION: Disclosure of the information is required by the Act of August 10, 1993 (107 Stat. 312) and 43 CFR 3833 for those owner(s) wishing to take the small miners waiver allowed under 43 CFR 3833 and 3850. Failure to supply the information required in this form to support the owner(s) certification of waiver from payment of the otherwise required maintenance fees will result in the waiver being disallowed and the mining claim declared null and void by the Bureau of Land Management (BLM).

The Paperwork Reduction Act of 1980 (44 U.S.C. 3501, et seq.) requires us to tell you that:

This information is being collected to allow the BLM to determine if you qualify for a waiver from the payment of \$100 per mining claim maintenance fee established by the Act of August 10, 1993 (107 Stat. 312) and the implementing regulations at 43 CFR 3833 and 3850. A response to this request is required in accordance with the statute (107 Stat. 312) to retain your benefit.

FOR OFFICIAL USE ONLY

2005 APR 11 P 2:46

BLM LAND MANAGEMENT

UNITED STATES
DEPARTMENT OF THE INTERIOR
BUREAU OF LAND MANAGEMENT

FORM APPROVED
OMB NO. 1004-0114
Expires: March 31, 1997
29
AMC 296560

MAINTENANCE FEE PAYMENT WAIVER CERTIFICATION AMC 331597

This small miner waiver is filed to hold the claims/sites listed below for the assessment year beginning at noon on the first September 1 following the official filing of this form with BLM.

The undersigned owner(s) of the mining claims/sites listed below hereby certify under penalty of 18 U.S.C. 1001 and 43 U.S.C. 1212 that:
I/We control, or will control, ten or fewer mining claims/sites located and maintained on Federal land in the United States of America on the August 31 that is one day before the beginning of the assessment year indicated in line one above.
I/We have/will performed/perform assessment work upon the claims listed below for the current assessment year as of the August 31 indicated in line three above. This work meets the requirements of the General Mining Law of 1872, as amended; the Act of August 10, 1993; and the regulations at 43 CFR 3833 and 3850. Such work will be described on our affidavit of labor.

The mining claims and sites for which the above waiver from payment of the maintenance fees is made are:

CLAIM NAME	BLM RECORDATION SERIAL NUMBER
1. Suzie, PLACER	AMC 296560
2. PORTIA, PLACER	AMC 296561
3. PORTIA, LODE	AMC 331597
4. MAUMELLE, LODE	AMC 296562
5. SILVER TRAIL, LODE	AMC 296563
6. AZTEC, LODE	AMC 296564
7. FAIRVIEW, LODE	AMC 296565
8. LILLIAN, LODE	AMC 296566
9. SUNDANCE, LODE	AMC 296567
10.	

All owner(s) of the above mining claims and sites are filing for this waiver.

I/We understand and acknowledge that pursuant to 43 U.S.C. 1212 and 18 U.S.C. 1001, the filing of a false, fictitious, or fraudulent document with the Bureau of Land Management may result in a fine of up to \$10,000, a prison term not to exceed five years, or both.

SUSAN SEIDEMAN
(Owner's Name - Please Print)

Susan Seideman
(Owner's Signature)

(Street or P.O. Box)

(City) (State) (Zip Code)

(Owner's Name - Please Print)

(Owner's Signature)

(Street or P.O. Box)

(City) (State) (Zip Code)

(Owner's Name - Please Print)

(Owner's Signature)

(Street or P.O. Box)

(City) (State) (Zip Code)

(Owner's Name - Please Print)

(Owner's Signature)

(Street or P.O. Box)

(City) (State) (Zip Code)

(Continued on reverse)

ENTERED IN COMPUTER

6/20/05 DMH

(Owner's Name - Please Print)	(Owner's Signature)
(Street or P.O. Box)	(City) (State) (Zip Code)
(Owner's Name - Please Print)	(Owner's Signature)
(Street or P.O. Box)	(City) (State) (Zip Code)
(Owner's Name - Please Print)	(Owner's Signature)
(Street or P.O. Box)	(City) (State) (Zip Code)
(Owner's Name - Please Print)	(Owner's Signature)
(Street or P.O. Box)	(City) (State) (Zip Code)

INSTRUCTIONS

1. This certification of waiver from payment of maintenance fees is made under the provisions of the Act of August 10, 1993 (107 Stat. 312 [1993]), and §1744 of Title 43 and §28-28k of Title 30 of the United States Code; and the regulations thereunder (43 CFR 3833 and 3850).
2. This waiver must be filed in advance of the assessment year for which a waiver is sought, but in no event be filed later than the August 31st preceding the assessment year for which the waiver is sought.
3. You must still record your affidavit of assessment work for claims listed and/or Notices of Intention to Hold for any sites listed with the BLM by each December 30th, and the local recording office under State law, as in the past.
4. This waiver must be filed in the BLM State Office where the mining claims are recorded.
5. If the claims and sites are located in more than one State, a separate waiver form must be filed in each State in which they are held. The total number of claims and sites listed on separate waiver forms cannot exceed ten.
6. All claim names and Bureau of Land Management (BLM) serial numbers must be listed for all mining claims and sites for which a waiver is sought.
7. All owners and their addresses must be listed.
8. This waiver form must be signed by all of the owners or their designate agent. If an agent is designated, a statement appointing the agent, must be submitted with this certification, if a designation agent is not currently on file with the BLM State office where your claims are recorded.
9. Mining claims and sites held by a husband and wife, either jointly or individually, or their children under the age of discretion, shall be counted towards the 10 claim limit. Mining claims and sites held in co-ownership, or by an association of locators, by a partnership, or by a corporation shall be counted towards the 10 claim limit for claimants that have an interest in these entities.
10. Failure to pay the maintenance fee or meet the requirements for waiver from payment of the maintenance fee by any August 31st deadline for the following assessment year shall cause the mining claims and sites to be declared null and void.

NOTICE

The Privacy Act of 1974 and the regulation in 43 CFR 2.48(d) provide that you be furnished the following information in connection with the information required by this certification of exemption from rental fees form.

AUTHORITY: 30 U.S.C. 28-28e; 43 U.S.C. 1201, 1740, and 1744; and the Act of August 10, 1993 (107 Stat. 312); 43 CFR 3833 and 3850.

PRINCIPLE PURPOSE: This information is to be used to verify that the owner(s) of a mining claim has complied with the Act of August 10, 1993 (107 Stat. 312), and is entitled to perform assessment work in lieu of paying the maintenance fee for the mining claims listed on this form.

ROUTINE USE: (1) Adjudication of the claimant(s) certification of waiver from paying the maintenance fee otherwise required by the Act of August 10, 1993 (107 Stat. 312). (2) Disclosure may be made to appropriate Federal agencies when location is made within the agency's geographic area of responsibility. (3) Information from the record and/or the record will be transferred to the appropriate Federal, State, or local agency, or a member of the public in response to a specific request for pertinent information. (4) Information may also be provided to the

Department of Justice or in a proceeding before a court or adjudicative body; or to Federal, State, local or foreign agencies when needed for enforcement of civil or criminal codes or applicable regulations concerning title rights upon the public land.

EFFECT OF NOT PROVIDING INFORMATION: Disclosure of this information is required by the Act of August 10, 1993 (107 Stat. 312) and 43 CFR 3833 for those owner(s) wishing to take the small miners waiver allowed under 43 CFR 3833 and 3850. Failure to supply the information required in this form to support the owner(s) certification of waiver from payment of the otherwise required maintenance fees will result in the waiver being disallowed and the mining claim declared null and void by the Bureau of Land Management (BLM).

The Paperwork Reduction Act of 1980 (44 U.S.C. 3501, et seq.) requires us to tell you that:

This information is being collected to allow the BLM to determine if you qualify for a waiver from the payment of \$100 per mining claim maintenance fee established by the Act of August 10, 1993 (107 Stat. 312) and the implementing regulations at 43 CFR 3833 and 3850. A response to this request is required in accordance with the statute (107 Stat. 312) to retain your benefit.

BURDEN HOURS STATEMENT

Public reporting burden for this form is estimated to average 5 minutes per response, including time to review instructions, gathering and maintaining data, and completing and reviewing the form. Direct comments regarding this burden estimate, or any other aspect of this form, to the Department of the Interior, Bureau of Land Management, Information Collection Clearance Officer (871), 1849 C Street, N.W., Washington, D.C. 20240; and the Office of Management and Budget, Paperwork Reduction Project (1004-0114), Washington, D.C. 20503.

FOR OFFICIAL USE ONLY

2005 APR 11 P 2 46

1072 11 11 11

SUSAN SEIDEMAN
 8025 SUNDANCE RD.
 PRESCOTT, AZ. 86303-8185

THIS IS A CONFORMED COPY OF INSTRUMENT
 RECORDED ON DATE 4-7-05 TIME 2:27
 IN BOOK 4250 PAGE 857
 ANA WAYMAN-TRUJILLO, RECORDER
C. Anderson DEPUTY

AMC 331597
 AMC 296560

**AFFIDAVIT OF PERFORMANCE OF ANNUAL
 ASSESSMENT WORK**

MN-2 © LawForms 3-80, 1-91

Effective Date: <u>APRIL 7, 2005</u>	County and State <u>YAVAPAI COUNTY, ARIZONA.</u>
AFFIDAVIT (Name, Address and Zip Code) <u>SUSAN SEIDEMAN</u> <u>8025 SUNDANCE RD</u> <u>PRESCOTT, AZ. 86303-8185</u>	OWNER OF MINING CLAIM (Names, Addresses, and Zip Codees) <u>SUSAN SEIDEMAN</u> <u>8025 SUNDANCE ROAD</u> <u>PRESCOTT, AZ. 86303-8185</u>
Mining Claim (Name, Number, and Mining District) <u>MAUMELLE-AMC 296562, SILVER TRAIL-AMC 296563</u> <u>AZTEC-AMC 296564, FAIRVIEW-AMC 296565</u> <u>LILLIAN-AMC 296566, SUNDANCE-AMC 296567</u> <u>HASSAMPAA MINING DISTRICT</u>	Period of Time Covered by this Affidavit (give dates) <u>10. 10. 2004 to</u> <u>1. 20. 2005</u>
Recording and Filing Information: The Location Notice of this Mining Claim is recorded at Docket <u>2160</u> , Page <u>404 THROUGH 414</u> <u>HASSAMPAA</u> Mining District, in the Office of the County Recorder of <u>YAVAPAI</u> County, Arizona. The Location Notice is also filed under filing serial numbers <u>AMC 296562-567</u> with the property BLM office located in <u>PHOENIX</u> in the State of <u>ARIZONA</u> .	


PURSUANT TO ARS 27-208 and 43-CFR 3833.2 Affiant States:

1. Affiant is a citizen of the United States, is over 18 years of age, resides at the above address and is personally acquainted with the above described mining claim.
2. During the period of time stated above, at least \$ 600 worth of work and improvements were done and performed upon Mining Claim not including the location work of the claim.
3. The work and improvements were made by and at the expense of the above named Owner of Mining Claim for the purposes of complying with the laws of the United States pertaining to assessment or annual work.

2005 APR 11 P 2:49

LAND MANAGEMENT
 BUREAU OF

(Continued on Reverse Side)



AFFIDAVIT OF PERFORMANCE OF ANNUAL ASSESSMENT WORK

MN-2 © LawForms 3-80, 1-91

4. The following persons were employed by Owner of Mining Claim and labored upon Mining Claim and did the work and improvements:


ROB COOK. MONKEY RIVER EXPLORATIONS

5. The following work was performed on Mining Claims: *ALL CLAIMS: REWORKED ACCESS REMOVED OVERBURDEN. FURTHER EXPOSED VEINS IN AREAS OF OLD WORKINGS.*

RECEIVED
 BUREAU OF
 LAND MANAGEMENT
 2005 APR 1 P 2:4
 ARIZONA
 STATE OFFICE
 PHOENIX, ARIZONA

Susan Seideman

Signatures of Affiant

STATE OF: <i>Arizona</i> COUNTY OF: <i>Yavapai</i> Date of Verification.: <i>4/7/05</i>	Verification. On this date, before me, a Notary Public, personally appeared: <i>Susan Seideman</i> who, being duly sworn upon oath, stated that he had read this document and knows of his own knowledge that the facts stated within are true and correct, except for those matters based on information which he believes to be true.	 ROSE MARIE-JANE Notary Public, State of Arizona YAVAPAI COUNTY My Comm. Expires Sept. 1, 2007 <i>Rose Marie-Jane</i> Notary Expiration Date: <i>9-1-07</i>
--	---	---

INSTRUCTIONS: Record in Office of County Recorder for County where claim is located before December 31 an file with proper BLM office before December 30 each year.

This instrument was recorded or filed at the request of: The recording official is directed to return this instrument or a copy thereof to the above person.	<h3 style="text-align: center;">CERTIFICATE OF RECORDATION OR FILING</h3> <p>I certify that this instrument was filed or recorded on the date, _____, the time, in the docket, beginning with the page number, and with the fee number file number stamped in the top space of this instrument. If the instrument is of multiple pages, the docket and page set forth represent the first page of that instrument and that instrument extends through Docket _____ Page _____.</p> <table style="width: 100%; border: none;"> <tr> <td style="width: 50%; border: none;">Official Certifying Recordation</td> <td style="width: 50%; border: none;">Deputy</td> </tr> </table>	Official Certifying Recordation	Deputy
Official Certifying Recordation	Deputy		

SUSAN SEIDEMAN
 8025 SUNDANCE RD.
 PRESCOTT, AZ. 86303-8185

THIS IS A CONFORMED COPY OF INSTRUMENT
 RECORDED ON DATE 4-7-05 TIME 2:27
 IN BOOK 4250 PAGE 858
 ANA WAYMAN-TRUJILLO, RECORDER
C. Andis DEPUTY

**AFFIDAVIT OF PERFORMANCE OF ANNUAL
 ASSESSMENT WORK**

MN-2 © LawForms 3-80, 1-91

Effective Date: <u>APRIL 7, 2005</u>	County and State <u>YAVAPAI COUNTY, ARIZONA</u>
AFFIDAVIT (Name, Address and Zip Code) <u>SUSAN SEIDEMAN</u> <u>8025 SUNDANCE ROAD</u> <u>PRESCOTT, AZ. 86303-8185</u>	OWNER OF MINING CLAIM (Names, Addresses, and Zip Codes) <u>SUSAN SEIDEMAN</u> <u>8025 SUNDANCE ROAD</u> <u>PRESCOTT, AZ. 86303-8185</u>
Mining Claim (Name, Number, and Mining District) <u>SUZIE PLACER, AMC 296560</u> <u>PARTIA PLACER, AMC 296561</u> <u>HASSAYAMPA MINING DISTRICT</u>	Period of Time Covered by this Affidavit (give dates) <u>10.10.2004 to</u> <u>1.20.2005</u>
Recording and Filing Information: The Location Notice of this Mining Claim is recorded at Docket <u>2160</u> , Page <u>400 THROUGH 404</u> <u>HASSAYAMPA</u> Mining District, in the Office of the County Recorder of <u>YAVAPAI</u> County, Arizona. The Location Notice is also filed under filing serial number <u>AMC 296560-561</u> with the property BLM office located in <u>PHOENIX</u> in the State of <u>ARIZONA</u> .	

PURSUANT TO ARS 27-208 and 43-CFR 3833.2 Affiant States:


1. Affiant is a citizen of the United States, is over 18 years of age, resides at the above address and is personally acquainted with the above described mining claim.

2. During the period of time stated above, at least \$ 300 worth of work and improvements were done and performed upon Mining Claim not including the location work of the claim.

3. The work and improvements were made by and at the expense of the above named Owner of Mining Claim for the purposes of complying with the laws of the United States pertaining to assessment or annual work.

2005 APR 11 P 2:47

RECEIVED
 BUREAU OF
 LAND MANAGEMENT



(Continued on Reverse Side)

AFFIDAVIT OF PERFORMANCE OF ANNUAL ASSESSMENT WORK

MN-2 © LawForms 3-80, 1-91

4. The following persons were employed by Owner of Mining Claim and labored upon Mining Claim and did the work and improvements:

ROB COOK, MONKEY RIVER EXPLORATIONS

5. The following work was performed on Mining Claims: **REMOVED OVERBORDEN & BOULDERS FROM ANCIENT CHANNELS AREA. EXPOSED BEDROCK. SAMPLED & PROCESSED MATERIAL.**

FEDERAL BUREAU OF LAND MANAGEMENT
 ARIZONA STATE OFFICE
 PHOENIX, ARIZONA
 2005 APR 11 10 2: 07

Susan Seideman

Signatures of Affiant



OFFICIAL SEAL
ROSE MARIE JAIME

STATE OF: Arizona
 COUNTY OF: Yavapai
 Date of Verification.:
4/7/05

Verification. On this date, before me, a Notary Public, personally appeared:
Susan Seideman
 who, being duly sworn upon oath, stated that he had read this document and knows of his own knowledge that the facts stated within are true and correct, except for those matters based on information which he believes to be true.

Notary Public - State of Arizona
YAVAPAI COUNTY
 My Comm. Expires **Sept. 1, 2007**
Rose Marie Jaime
 Notary Expiration Date: 9-1-07

INSTRUCTIONS: Record in Office of County Recorder for County where claim is located before December 31 an file with proper BLM office before December 30 each year.

This instrument was recorded or filed at the request of:

The recording official is directed to return this instrument or a copy thereof to the above person.

CERTIFICATE OF RECORDATION OR FILING

I certify that this instrument was filed or recorded on the date, _____ the time, in the docket, beginning with the page number, and with the fee number file number stamped in the top space of this instrument. If the instrument is of multiple pages, the docket and page set forth represent the first page of that instrument and that instrument extends through Docket _____ Page _____.

Official Certifying Recordation	Deputy
---------------------------------	--------

SUSAN SEIDEMAN
 8025 SUNDANCE RD.
 PRESCOTT, AZ. 86303-8185

THIS IS A CONFORMED COPY OF INSTRUMENT
 RECORDED ON DATE 4-7-05 TIME 2:27
 IN BOOK 4250 PAGE 856
 ANA WAYMAN-TRUJILLO, RECORDER
C. L. L. L. DEPUTY

AFFIDAVIT OF PERFORMANCE OF ANNUAL ASSESSMENT WORK

MN-2 © LawForms 3-80, 1-91

Effective Date: <u>APRIL 7, 2005</u>	County and State <u>YAVAPAI COUNTY ARIZONA</u>
AFFIDAVIT (Name, Address and Zip Code) <u>SUSAN SEIDEMAN</u> <u>8025 SUNDANCE RD.</u> <u>PRESCOTT, AZ. 86303-8185</u>	OWNER OF MINING CLAIM (Names, Addresses, and Zip Codes) <u>SUSAN SEIDEMAN</u> <u>8025 SUNDANCE RD.</u> <u>PRESCOTT, AZ. 86303-8185</u>
Mining Claim (Name, Number, and Mining District) <u>PORTIA LOPE - AMC 331597</u> <u>HASSAYAMPA MINING DISTRICT</u>	Period of Time Covered by this Affidavit (give dates) <u>10-10-2004 to</u> <u>1-20-2005</u>
Recording and Filing Information: The Location Notice of this Mining Claim is recorded at Docket <u>2900</u> , Page <u>700</u> , <u>701</u> <u>HASSAYAMPA</u> Mining District, in the Office of the County Recorder of <u>YAVAPAI</u> County, Arizona. The Location Notice is also filed under filing serial number <u>AMC 331597</u> with the property BLM office located in <u>PHOENIX</u> in the State of <u>ARIZONA</u> .	

PURSUANT TO ARS 27-208 and 43-CFR 3833.2 Affiant States:

- Affiant is a citizen of the United States, is over 18 years of age, resides at the above address and is personally acquainted with the above described mining claim.
- During the period of time stated above, at least \$ 100 worth of work and improvements were done and performed upon Mining Claim not including the location work of the claim.
- The work and improvements were made by and at the expense of the above named Owner of Mining Claim for the purposes of complying with the laws of the United States pertaining to assessment or annual work.

2005 APR 11 P 2:47

RECEIVED
 BUREAU OF
 LAND MANAGEMENT

(Continued on Reverse Side)

ENTERED IN COMPUTER
 4/20/05 MHT

AFFIDAVIT OF PERFORMANCE OF ANNUAL ASSESSMENT WORK

MN-2 © LawForms 3-80, 1-91

4. The following persons were employed by Owner of Mining Claim and labored upon Mining Claim and did the work and improvements:

ROB COOK. MONKEY RIVER EXPLORATIONS

5. The following work was performed on Mining Claims:

FURTHER EXPOSED PORTIA VEIN CONTINUING TO THE WEST. CLEANED MINERALIZED FAULT AREAS.

RECEIVED
 BUREAU OF
 LAND MANAGEMENT
 2005 APR 11 P 2:47
 ARIZONA
 STATE OFFICE
 PHOENIX, ARIZONA

Susan Seideman

Signatures of Affiant



OFFICIAL SEAL
ROSE MARIE JAINE
 Notary Public, State of Arizona
YAVAPAI COUNTY
 My Comm. Expires Sept. 1, 2007

STATE OF: *Arizona*
 COUNTY OF: *Yavapai*
 Date of Verification.:
4/7/05

Verification. On this date, before me, a Notary Public, personally appeared:
Susan Seideman
 who, being duly sworn upon oath, stated that he had read this document and knows of his own knowledge that the facts stated within are true and correct, except for those matters based on information which he believes to be true.

Rose Marie Jaine
 Notary Public
 Notary Expiration Date:
9-1-07

INSTRUCTIONS: Record in Office of County Recorder for County where claim is located before December 31 and file with proper BLM office before December 30 each year.

This instrument was recorded or filed at the request of:

The recording official is directed to return this instrument or a copy thereof to the above person.

CERTIFICATE OF RECORDATION OR FILING

I certify that this instrument was filed or recorded on the date, _____ the time, in the docket, beginning with the page number, and with the fee number file number stamped in the top space of this instrument. If the instrument is of multiple pages, the docket and page set forth represent the first page of that instrument and that instrument extends through Docket _____ Page _____.

Official Certifying Recordation	Deputy
---------------------------------	--------

Fee
\$
\$8
\$5
\$1
\$

Recorded at the request of:

When Recorded, MAIL TO:
 SUSAN SELDEMAN
 8025 SUNDANCE RD.
 PRESCOTT, AZ. 86303-8185

THIS IS A CONFORMED COPY OF INSTRUMENT
 RECORDED ON DATE 4-7-05 TIME 2:27
 IN BOOK 4250 PAGE 855
 ANA WAYMAN-TRUJILLO, RECORDER
C. Ardi DEPUTY

ARIZONA
 STATE OFFICE
 PHOENIX, ARIZONA

2005 APR 11 P 2:45

ARIZONA
 FOREWORD OF
 LAND MANAGEMENT

ENTERED IN OPEN BOOK
 6/20/05 MTT

**United States Department of the Interior
Bureau of Land Management**

BUSINESS & SUPPORT SVCS DIV
222 N CENTRAL AVE
PHOENIX, AZ 85004 -2203
Phone: (602) 417-9200

Receipt	
No:	1059349

Transaction #: 1096701
Date of Transaction: 04/13/2005
CUSTOMER: SUSAN L SEIDEMAN 8025 SUNDANCE RD PRESCOTT, AZ 86303

LINE #	QTY	DESCRIPTION	REMARKS	UNIT PRICE	TOTAL
1	1.00	LOCATABLE MINERALS / MINING CLAIMS-NOT NEW-UNADJUD, ONE AUTH NO. ONLY / MINING CLAIM MONEY RECEIVED (455) CASES: AMC296560/\$45.00	WAIVER & POL 2005	- n/a -	45.00
TOTAL:					\$45.00

PAYMENT INFORMATION			
1	AMOUNT:	\$45.00	POSTMARKED: N/A
	TYPE:	CHECK	RECEIVED: 04/13/2005
	CHECK NO:	5149	
	NAME:	SEIDEMAN, SUSAN L 8025 SUNDANCE RD PRESCOTT AZ 86303	

REMARKS

This receipt was generated by the automated BLM Collections and Billing System and is a paper representation of a portion of the official electronic record contained therein.

ENTERED IN COMPUTER

AMC 296560

58
FORM APPROVED
OMB NO. 1004-0114
Expires: March 31, 1997
AMC 331597
ced

MAINTENANCE FEE PAYMENT WAIVER CERTIFICATION

This small miner waiver is filed to hold the claims/sites listed below for the assessment year beginning at noon on the first September 1 following the official filing of this form with BLM.

The undersigned owner(s) of the mining claims/sites listed below hereby certify under penalty of 18 U.S.C. 1001 and 43 U.S.C. 1212 that:

I/We control, or will control, ten or fewer mining claims/sites located and maintained on Federal land in the United States of America on the August 31 that is one day before the beginning of the assessment year indicated in line one above.

I/We have/will performed/perform assessment work upon the claims listed below for the current assessment year as of the August 31 indicated in line three above. This work meets the requirements of the General Mining Law of 1872, as amended; the Act of August 10, 1993; and the regulations at 43 CFR 3833 and 3850. Such work will be described on our affidavit of labor.

The mining claims and sites for which the above waiver from payment of the maintenance fees is made are:

CLAIM NAME	BLM RECORDATION SERIAL NUMBER
1. SUZIE PLACER	AMC 296560
2. PORTIA PLACER	AMC 296561
3. PORTIA LODE	AMC 331597
4. MAUMELLE LODE	AMC 296562
5. SILVER TRAIL LODE	AMC 296563
6. AZTEC LODE	AMC 296564
7. FAIRVIEW LODE	AMC 296565
8. LILLIAN LODE	AMC 296566
9. SUNDANCE LODE	AMC 296567
10.	

All owner(s) of the above mining claims and sites are filing for this waiver.

I/We understand and acknowledge that pursuant to 43 U.S.C. 1212 and 18 U.S.C. 1001, the filing of a false, fictitious, or fraudulent document with the Bureau of Land Management may result in a fine of up to \$10,000, a prison term not to exceed five years, or both.

SUSAN SEIDEMAN
(Owner's Name - Please Print)

Susan Seideman
(Owner's Signature)

8025 SUNDANCE RD
(Street or P.O. Box)

PRESCOTT AZ 86303
(City) (State) (Zip Code)

(Owner's Name - Please Print)

(Owner's Signature)

(Street or P.O. Box)

(City) (State) (Zip Code)

(Owner's Name - Please Print)

(Owner's Signature)

(Street or P.O. Box)

(City) (State) (Zip Code)

(Owner's Name - Please Print)

(Owner's Signature)

(Street or P.O. Box)

(City) (State) (Zip Code)

ENTERED IN COMPUTER

(Continued on reverse)

7/21/04

(Owner's Name - Please Print)	(Owner's Signature)
(Street or P.O. Box)	(City) (State) (Zip Code)
(Owner's Name - Please Print)	(Owner's Signature)
(Street or P.O. Box)	(City) (State) (Zip Code)
(Owner's Name - Please Print)	(Owner's Signature)
(Street or P.O. Box)	(City) (State) (Zip Code)
(Owner's Name - Please Print)	(Owner's Signature)
(Street or P.O. Box)	(City) (State) (Zip Code)

INSTRUCTIONS

1. This certification of waiver from payment of maintenance fees is made under the provisions of the Act of August 10, 1993 (107 Stat. 312 [1993]), and §1744 of Title 43 and §28-28k of Title 30 of the United States Code; and the regulations thereunder (43 CFR 3833 and 3850).
2. This waiver must be filed in advance of the assessment year for which a waiver is sought, but in no event be filed later than the August 31st preceding the assessment year for which the waiver is sought.
3. You must still record your affidavit of assessment work for claims listed and/or Notices of Intention to Hold for any sites listed with the BLM by each December 30th, and the local recording office under State law, as in the past.
4. This waiver must be filed in the BLM State Office where the mining claims are recorded.
5. If the claims and sites are located in more than one State, a separate waiver form must be filed in each State in which they are held. The total number of claims and sites listed on separate waiver forms cannot exceed ten.
6. All claim names and Bureau of Land Management (BLM) serial numbers must be listed for all mining claims and sites for which a waiver is sought.
7. All owners and their addresses must be listed.
8. This waiver form must be signed by all of the owners or their designated agent. If an agent is designated, a statement appointing the agent must be submitted with this certification, if a designation of agent is not currently on file with the BLM State office where your claims and sites are recorded.
9. Mining claims and sites held by a husband and wife, either jointly or individually, or their children under the age of discretion, shall be counted towards the 10 claim limit. Mining claims and sites held in co-ownership, or by an association of locators, by a partnership, or by a corporation shall be counted towards the 10 claim limit for claimants that have an interest in these entities.
10. Failure to pay the maintenance fee or meet the requirements for waiver from payment of the maintenance fee by any August 31st deadline for the following assessment year shall cause the mining claims and sites to be declared null and void.

NOTICE

The Privacy Act of 1974 and the regulation in 43 CFR 2.48(d) provide that you be furnished the following information in connection with the information required by this certification of exemption from rental fees form.

AUTHORITY: 30 U.S.C. 28-28e; 43 U.S.C. 1201, 1740, and 1744; and the Act of August 10, 1993 (107 Stat. 312); 43 CFR 3833 and 3850.

PRINCIPLE PURPOSE: This information is to be used to verify that the owner(s) of a mining claim has complied with the Act of August 10, 1993 (107 Stat. 312), and is entitled to perform assessment work in lieu of paying the maintenance fee for the mining claims listed on this form.

ROUTINE USE: (1) Adjudication of the claimant(s) certification of waiver from paying the maintenance fee otherwise required by the Act of August 10, 1993 (107 Stat. 312). (2) Disclosure may be made to appropriate Federal agencies when location is made within the agency's geographic area of responsibility. (3) Information from the record and/or the record will be transferred to the appropriate Federal, State, or local agency, or a member of the public in response to a specific request for pertinent information. (4) Information may also be provided to the

Department of Justice or in a proceeding before a court or adjudicative body; or to Federal, State, local or foreign agencies when needed for enforcement of civil or criminal codes or applicable regulations concerning title rights upon the public land.

EFFECT OF NOT PROVIDING INFORMATION: Disclosure of this information is required by the Act of August 10, 1993 (107 Stat. 312) and 43 CFR 3833 for those owner(s) wishing to take the small miners waiver allowed under 43 CFR 3833 and 3850. Failure to supply the information required in this form to support the owner(s) certification of waiver from payment of the otherwise required maintenance fees will result in the waiver being disallowed and the mining claim declared null and void by the Bureau of Land Management (BLM).

The Paperwork Reduction Act of 1980 (44 U.S.C. 3501, et seq.) requires us to tell you that:

This information is being collected to allow the BLM to determine if you qualify for a waiver from the payment of \$100 per mining claim maintenance fee established by the Act of August 10, 1993 (107 Stat. 312) and the implementing regulations at 43 CFR 3833 and 3850. A response to this request is required in accordance with the statute (107 Stat. 312) to retain your benefit.

BURDEN HOURS STATEMENT

Public reporting burden for this form is estimated to average 5 minutes per response, including time to review instructions, gathering and maintaining data, and completing and reviewing the form. Direct comments regarding this burden estimate, or any other aspect of this form, to the Department of the Interior, Bureau of Land Management, Information Collection Clearance Officer (871), 1849 C Street, N.W., Washington, D.C. 20240; and the Office of Management and Budget, Paperwork Reduction Project (1004-0114), Washington, D.C. 20503.

FOR OFFICIAL USE ONLY

Recorded at the request of:

When Recorded, MAIL TO:

SUSAN SEIDEMAN
8025 SUNDANCE RD.
PRESCOTT, AZ. 86303 8185

FEE
\$ /
\$8 /
\$5 /
\$1 /
\$ (46)

THIS IS A CONFORMED COPY OF INSTRUMENT
RECORDED ON DATE 7-7-04 TIME 2:44
IN BOOK 416.3 PAGE 593
PATSY JENNEY-COLON, RECORDER
[Signature] DEPUTY

RECORDED
BUREAU OF
LAND MANAGEMENT
2004 JUL -6 A 9:33
PHOENIX, ARIZONA

NOTE: I also enclosed ORIGINAL OF THIS.

FEE
 \$5
 \$8
 \$5
 \$1
 (19)
 \$5
 \$5

SUSAN SEIDEMAN
 8025 SUNDANCE RD.
 PRESCOTT, AZ. 86303-8185

THIS IS A CONFORMED COPY OF INSTRUMENT
 RECORDED ON DATE 7-1-04 TIME 2:44
 IN BOOK 416.3 PAGE 591
 PATSY JENNEY-COLON, RECORDER
[Signature] DEPUTY

RECORDS
 BUREAU OF
 LAND MANAGEMENT
 2004 JUL - 6 A 9:35
 STATE OFFICE
 PHOENIX, ARIZONA


AFFIDAVIT OF PERFORMANCE OF ANNUAL ASSESSMENT WORK

MN-2 © LawForms 3-80, 1-91

Effective Date: <u>JUNE 29, 2004</u>	County and State <u>YAVAPAI COUNTY, AZ.</u>
AFFIDAVIT (Name, Address and Zip Code) <u>SUSAN SEIDEMAN</u> <u>8025 SUNDANCE RD.</u> <u>PRESCOTT, AZ. 86303-8185</u>	OWNER OF MINING CLAIM (Names, Addresses, and Zip Codes) <u>SUSAN SEIDEMAN</u> <u>8025 SUNDANCE RD.</u> <u>PRESCOTT, AZ. 86303-8185</u>
Mining Claim (Name, Number, and Mining District) <u>PORTIA LODE - AMC 331597</u> ① <u>HASSAYAMPA MINING DISTRICT.</u>	Period of Time Covered by this Affidavit (give dates) <u>10-5-2003 to</u> <u>1-30-2004.</u>
Recording and Filing Information: The Location Notice of this Mining Claim is recorded at Docket <u>2900</u> , Page <u>700</u> , <u>701</u> <u>HASSAYAMPA</u> Mining District, in the Office of the County Recorder of <u>YAVAPAI</u> County, Arizona. The Location Notice is also filed under filing serial number <u>AMC 331597</u> with the property BLM office located in <u>PHOENIX</u> in the State of <u>AZ.</u>	

PURSUANT TO ARS 27-208 and 43-CFR 3833.2 Affiant States:

1. Affiant is a citizen of the United States, is over 18 years of age, resides at the above address and is personally acquainted with the above described mining claim.
2. During the period of time stated above, at least \$ 125 worth of work and improvements were done and performed upon Mining Claim not including the location work of the claim.
3. The work and improvements were made by and at the expense of the above named Owner of Mining Claim for the purposes of complying with the laws of the United States pertaining to assessment or annual work.



(Continued on Reverse Side)

ENTERED IN COMPUTER

7/21/04 MCH

AFFIDAVIT OF PERFORMANCE OF ANNUAL ASSESSMENT WORK

MN-2 © LawForms 3-80, 1-91

4. The following persons were employed by Owner of Mining Claim and labored upon Mining Claim and did the work and improvements:

ROB COOK
MONKEY RIVER EXPLORATIONS

5. The following work was performed on Mining Claims:

FURTHER OPENED ~~UP~~ ~~UP~~ MINERALIZED
FAULT AREAS. SAMPLED & PROCESSED MATERIAL.

Susan Seideman

Signatures of Affiant



OFFICIAL SEAL
BROOKE M. SHAFFER.....
Notary Public - State of Arizona
YAVAPAI COUNTY
My Comm. Expires August 26, 2008

STATE OF: <u>Arizona</u> COUNTY OF: <u>Yavapai</u> Date of Verification.:	Verification. On this date, before me, a Notary Public, personally appeared: <u>Susan Seideman</u> who, being duly sworn upon oath, stated that he had read this document and knows of his own knowledge that the facts stated within are true and correct, except for those matters based on information which he believes to be true.	Signature of Notary Public: Notary Expiration Date: <u>8-26-08</u>
---	--	--

INSTRUCTIONS: Record in Office of County Recorder for County where claim is located before December 31 an file with proper BLM office before December 30 each year.

This instrument was recorded or filed at the request of: The recording official is directed to return this instrument or a copy thereof to the above person.	<h3 style="text-align: center;">CERTIFICATE OF RECORDATION OR FILING</h3> <p>I certify that this instrument was filed or recorded on the date, _____, the time, in the docket, beginning with the page number, and with the fee number file number stamped in the top space of this instrument. If the instrument is of multiple pages, the docket and page set forth represent the first page of that instrument and that instrument extends through Docket _____ Page _____.</p> <table style="width: 100%; border: none;"> <tr> <td style="width: 70%; border: none;">Official Certifying Recordation</td> <td style="width: 30%; border: none;">Deputy</td> </tr> </table>	Official Certifying Recordation	Deputy
Official Certifying Recordation	Deputy		

FEE
 \$ 5
 \$8
 \$5
 \$1
 \$19.05

SUSAN SEIDEMAN
 8025 SUNDANCE RD.
 PRESCOTT, AZ. 86303-8185

THIS IS A CONFORMED COPY OF INSTRUMENT
 RECORDED ON DATE 7-10-04 TIME 2:44
 IN BOOK 4163 PAGE 590
 PATSY JENNEY-COLON, RECORDER
W. Roche DEPUTY


AFFIDAVIT OF PERFORMANCE OF ANNUAL ASSESSMENT WORK

MN-2 © LawForms 3-80, 1-91

Effective Date: <u>JUNE 29, 2004</u>	County and State <u>YAVAPAI COUNTY, AZ</u>
AFFIDAVIT (Name, Address and Zip Code) <u>SUSAN SEIDEMAN</u> <u>8025 SUNDANCE RD.</u> <u>PRESCOTT, AZ. 86303-8185</u>	OWNER OF MINING CLAIM (Names, Addresses, and Zip Codes) <u>SUSAN SEIDEMAN</u> <u>8025 SUNDANCE RD.</u> <u>PRESCOTT, AZ. 86303-8185</u>
Mining Claim (Name, Number, and Mining District) <u>SUZIE PLACER, AMC 296560</u> (2) <u>PORTIA PLACER, AMC 296561</u> <u>HASSAYAMPA MINING DISTRICT</u>	Period of Time Covered by this Affidavit (give dates) <u>10-5-2003 to</u> <u>1-30-2004</u>
Recording and Filing Information: The Location Notice of this Mining Claim is recorded at Docket <u>2160</u> , Page <u>400</u> thru <u>404</u> <u>HASSAYAMPA</u> Mining District, in the Office of the County Recorder of <u>YAVAPAI</u> County, Arizona. The Location Notice is also filed under filing serial number <u>AMC 296560-561</u> with the property BLM office located in <u>PHOENIX</u> in the State of <u>AZ.</u>	

PURSUANT TO ARS 27-208 and 43-CFR 3833.2 Affiant States:

1. Affiant is a citizen of the United States, is over 18 years of age, resides at the above address and is personally acquainted with the above described mining claim.
2. During the period of time stated above, at least \$ 300 worth of work and improvements were done and performed upon Mining Claim not including the location work of the claim.
3. The work and improvements were made by and at the expense of the above named Owner of Mining Claim for the purposes of complying with the laws of the United States pertaining to assessment or annual work.



**AFFIDAVIT OF PERFORMANCE OF ANNUAL
ASSESSMENT WORK**

MN-2 © LawForms 3-80, 1-91

4. The following persons were employed by Owner of Mining Claim and labored upon Mining Claim and did the work and improvements:

Rob Cook
Monkey River Explorations

5. The following work was performed on Mining Claims:


Removed Boulders from topographic lows within stream. Cleared overburden from mineralized fault in areas away from creek. Sampled & processed material from exposed bedrock.

Susan Seideman

Signatures of Affiant



OFFICIAL SEAL
BROOKE M. SHAFFER
Notary Public - State of Arizona
YAVAPAI COUNTY
Comm. Expires August 26, 2008

STATE OF: <i>Arizona</i> COUNTY OF: <i>Yavapai</i> Date of Verification.:	Verification. On this date, before me, a Notary Public, personally appeared: <i>Susan Seideman</i> who, being duly sworn upon oath, stated that he had read this document and knows of his own knowledge that the facts stated within are true and correct, except for those matters based on information which he believes to be true.	Signature of Notary Public:  Notary Expiration Date: <i>8-26-08</i>
---	---	---

INSTRUCTIONS: Record in Office of County Recorder for County where claim is located before December 31 and file with proper BLM office before December 30 each year.

This instrument was recorded or filed at the request of: The recording official is directed to return this instrument or a copy thereof to the above person.	<p align="center">CERTIFICATE OF RECORDATION OR FILING</p> I certify that this instrument was filed or recorded on the date, the time, in the docket, beginning with the page number, and with the fee number file number stamped in the top space of this instrument. If the instrument is of multiple pages, the docket and page set forth represent the first page of that instrument and that instrument extends through Docket _____ Page _____ <table border="1" data-bbox="776 1990 1421 2062"> <tr> <td>Official Certifying Recordation</td> <td>Deputy</td> </tr> </table>	Official Certifying Recordation	Deputy
Official Certifying Recordation	Deputy		

FEE
\$
8
5
1
19
38


SUSAN SEIDEMAN
8025 SUNDANCE RD.
PRESCOTT, AZ. 86303-8185

THIS IS A CONFORMED COPY OF INSTRUMENT
RECORDED ON DATE 7-1-04 TIME 2:44
IN BOOK 4163 PAGE 592
PATSY JENNEY-COLON, RECORDER
[Signature] DEPUTY

AFFIDAVIT OF PERFORMANCE OF ANNUAL ASSESSMENT WORK	
MN-2 • LawForms 3-80, 1-91	
Effective Date: <u>JUNE 29, 2004</u>	County and State <u>YAVAPAI COUNTY, AZ</u>
AFFIDAVIT (Name, Address and Zip Code) <u>SUSAN SEIDEMAN</u> <u>8025 SUNDANCE RD.</u> <u>PRESCOTT, AZ. 86303-8185</u>	OWNER OF MINING CLAIM: (Names, Addresses, and Zip Codes) <u>SUSAN SEIDEMAN</u> <u>8025 SUNDANCE RD.</u> <u>PRESCOTT, AZ. 86303-8185</u>
Mining Claim (Name, Number, and Mining District) <u>MAUMELLE-AMC 296562, SILVER TRAIL- 296563</u> <u>ARTEC- AMC 296564, FAIRVIEW- AMC 296565</u> <u>LILLIAN-AMC 296566, SUNDANCE- AMC 296567</u> <u>HASSAYAMPA MINING DISTRICT</u>	Period of Time Covered by this Affidavit (give dates) <u>10.5.2003 to</u> <u>1.30.2004.</u>
Recording and Filing Information: The Location Notice of this Mining Claim is recorded at Docket <u>2160</u> , Page <u>404</u> three 414 <u>HASSAYAMPA</u> Mining District, in the Office of the County Recorder of <u>YAVAPAI</u> County, Arizona. The Location Notice is also filed under filing serial number <u>AMC 296562-567</u> with the property BLM office located in <u>PHOENIX</u> in the State of <u>AZ.</u>	

PURSUANT TO ARS 27-208 and 43-CFR 3833.2 Affiant States:

- Affiant is a citizen of the United States, is over 18 years of age, resides at the above address and is personally acquainted with the above described mining claim.
- During the period of time stated above, at least \$ 700 worth of work and improvements were done and performed upon Mining Claim not including the location work of the claim.
- The work and improvements were made by and at the expense of the above named Owner of Mining Claim for the purposes of complying with the laws of the United States pertaining to assessment or annual work.



(Continued on Reverse Side)

**AFFIDAVIT OF PERFORMANCE OF ANNUAL
ASSESSMENT WORK**

MN-2 © LawForms 3-80, 1-91

4. The following persons were employed by Owner of Mining Claim and labored upon Mining Claim and did the work and improvements: **ROB COOK, MONKEY RIVER EXPLORATIONS**


5. The following work was performed on Mining Claims: **FURTHER EXPOSED AND SAMPLED VEINS IN AREAS OF OLD WORKINGS. CROSSED MAIN VEINS. CHANNLED ALONG FAULT SEARCHING MINERALIZATION. FURTHER EXPOSED HANGING WALL, EXPLORED HANGING WALL IN PORTION OF VEIN PREVIOUSLY UNEXPLORED. CLEARED DEBRIS + BOULDERS TO DEVELOP & MAINTAIN ACCESS — ALL CLAIMS**

Susan Seideman

Signatures of Affiant



OFFICIAL SEAL
BRUCE M. SHAFFER ...
Notary Public - State of Arizona
YAVAPAI COUNTY
My Comm. Expires August 26, 2008

STATE OF: <i>Arizona</i> COUNTY OF: <i>Yavapai</i> Date of Verification.:	Verification. On this date, before me, a Notary Public, personally appeared: <u><i>Susan Seideman</i></u> who, being duly sworn upon oath, stated that he had read this document and knows of his own knowledge that the facts stated within are true and correct, except for those matters based on information which he believes to be true.	Signature of Notary Public:  Notary Expiration Date: <i>8-26-08</i>
---	--	---

INSTRUCTIONS: Record in Office of County Recorder for County where claim is located before December 31 an file with proper BLM office before December 30 each year.

This instrument was recorded or filed at the request of: The recording official is directed to return this instrument or a copy thereof to the above person.	<p align="center">CERTIFICATE OF RECORDATION OR FILING</p> <p>I certify that this instrument was filed or recorded on the date, _____ the time, in the docket, beginning with the page number, and with the fee number file number stamped in the top space of this instrument. If the instrument is of multiple pages, the docket and page set forth represent the first page of that instrument and that instrument extends through Docket _____ Page _____.</p> <table border="1" data-bbox="763 1932 1461 2005"> <tr> <td>Official Certifying Recordation</td> <td>Deputy</td> </tr> </table>	Official Certifying Recordation	Deputy
Official Certifying Recordation	Deputy		

United States Department of the Interior
Bureau of Land Management
 BUSINESS & SUPPORT SVCS DIV
 222 N CENTRAL AVE
 PHOENIX, AZ 85004 -2203
 Phone: (602) 417-9200

Receipt	
No:	904343

Transaction #: 938052	
Date of Transaction: 07/07/2004	
CUSTOMER:	SUSAN L SEIDEMAN 8025 SUNDANCE RD PRESCOTT,AZ 86303

LINE #	QTY	DESCRIPTION	REMARKS	UNIT PRICE	TOTAL
1	1.00	LOCATABLE MINERALS / MINING CLAIMS-NOT NEW-UNADJUD,ONE AUTH NO. ONLY / MINING CLAIM MONEY RECEIVED (455) CASES: AMC296562/\$45.00	WAIVER & POL 2004 (6)	- n/a -	45.00
TOTAL:					\$45.00

PAYMENT INFORMATION					
1	AMOUNT:	\$45.00	POSTMARKED:	07/01/2004	
	TYPE:	CHECK	RECEIVED:	07/06/2004	
	CHECK NO:	5141			
	NAME:	SEIDEMAN, SUSAN 8025 SUNDANCE RD PRESCOTT AZ 86303			

REMARKS

This receipt was generated by the automated BLM Collections and Billing System and is a paper representation of a portion of the official electronic record contained therein.

AFFIDAVIT OF PERFORMANCE OF ANNUAL ASSESSMENT WORK

MN-2 © LawForms 3-80, 1-91

4. The following persons were employed by Owner of Mining Claim and labored upon Mining Claim and did the work and improvements:


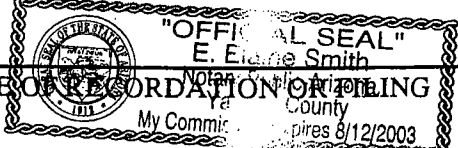
MONKEY RIVER ROB COOK EXPLORATIONS

5. The following work was performed on Mining Claims:

EXPOSED MORE OF PORTIA VEIN FURTHER ALONG STRIKE IN WESTERLY DIRECTION
CLEANED MINERALIZED FAULT AREAS + SAMPLED & PROCESSED MATERIAL

Susan Seideman

Signatures of Affiant

STATE OF: <u>Arizona</u> COUNTY OF: <u>Yavapai</u> Date of Verification.: <u>6/9/03</u>	Verification. On this date, before me, a Notary Public, personally appeared: <u>Susan Seideman</u> , who, being duly sworn upon oath, stated that he had read this document and knows of his own knowledge that the facts stated within are true and correct, except for those matters based on information which he believes to be true. 	Signature of Notary Public: <u><i>E. Elaine Smith</i></u> Notary Expiration Date: <u>8/12/03</u>		
INSTRUCTIONS: Record in Office of County Recorder of County where claim is located before December 31 and file with proper BLM office before December 31. My Commission Expires 8/12/2003				
This instrument was recorded or filed at the request of: The recording official is directed to return this instrument or a copy thereof to the above person.	<div style="text-align: center;">  <p>CERTIFICATE OF RECORDATION ON FILE</p> <p>I certify that this instrument was filed or recorded on the _____ date, the time, in the docket, beginning with the page number, and with the fee number file number stamped in the top space of this instrument. If the instrument is of multiple pages, the docket and page set forth represent the first page of that instrument and that instrument extends through Docket _____ Page _____.</p> </div> <table border="1" style="width: 100%;"> <tr> <td style="width: 50%;">Official Certifying Recordation</td> <td style="width: 50%;">Deputy</td> </tr> </table>		Official Certifying Recordation	Deputy
Official Certifying Recordation	Deputy			

SUSAN SEIDEMAN
 8025 SUNDANCE RD.
 PRESCOTT, AZ.
 86303-8185

FEE
 \$
 \$5
 \$1
 \$190

3590597 BK 4039 PG 346
 Yavapai County, Arizona
 Patsy Jenney-Colon, Recorder
 06/09/2003 12:49P PAGE 1 OF 2
 SUSAN SEIDEMAN
 RECORDING FEE 5.00
 SURCHARGE 13.00
 POSTAGE 1.00


AFFIDAVIT OF PERFORMANCE OF ANNUAL ASSESSMENT WORK

MN-2 © LawForms 3-80, 1-91

Effective Date: MAY 27, 2003	County and State YAVAPAI COUNTY AZ.
AFFIDAVIT (Name, Address and Zip Code) SUSAN SEIDEMAN OLD ADDRESS: H.C. 32- Box 29/ PRESCOTT, AZ. 86303 NEW ADDRESS: 8025 SUNDANCE ROAD PRESCOTT, AZ. 86303-8185 NOTE: CHANGE OF ADDRESS ABOVE.	OWNER OF MINING CLAIM (Names, Addresses, and Zip Codes) SUSAN SEIDEMAN 8025 SUNDANCE ROAD PRESCOTT, AZ. 86303-8185
Mining Claim (Name, Number, and Mining District) SUZIE, placer, AMC 296560 PORTIA, placer, AMC 296561 HASSAYAMPA MINING DISTRICT	Period of Time Covered by this Affidavit (give dates) 10-1-2002 to 2-1-2003.
Recording and Filing Information: The Location Notice of this Mining Claim is recorded at Docket 2160, Page 400 through 404 HASSAYAMPA Mining District, in the Office of the County Recorder of YAVAPAI County, Arizona. The Location Notice is also filed under filing serial number AMC 296560-561 with the property BLM office located in PHOENIX in the State of AZ.	

PURSUANT TO ARS 27-208 and 43-CFR 3833.2 Affiant States:

- Affiant is a citizen of the United States, is over 18 years of age, resides at the above address and is personally acquainted with the above described mining claim.
- During the period of time stated above, at least \$ 325 worth of work and improvements were done and performed upon Mining Claim not including the location work of the claim.
- The work and improvements were made by and at the expense of the above named Owner of Mining Claim for the purposes of complying with the laws of the United States pertaining to assessment or annual work.



(Continued on Reverse Side)

ENTERED IN COMPUTER

Malyde 7/2/03

AFFIDAVIT OF PERFORMANCE OF ANNUAL ASSESSMENT WORK

MN-2 © LawForms 3-80, 1-91

4. The following persons were employed by Owner of Mining Claim and labored upon Mining Claim and did the work and improvements:


MONKEY RIVER EXPLORATIONS
BOB COOK

5. The following work was performed on Mining Claims:

REMOVED OVERBURDEN FROM ANCIENT CHANNEL AREA. SAMPLED & PROCESSED MATERIAL FROM EXPOSED BEDROCK.

Susan Seideman

Signatures of Affiant

STATE OF: <u>Arizona</u> COUNTY OF: <u>Yavapai</u> Date of Verification.: <u>6/9/03</u>	Verification. On this date, before me, a Notary Public, personally appeared: <u>Susan Seideman</u> , who, being duly sworn upon oath, stated that he had read this document and knows of his own knowledge that the facts stated within are true and correct, except for those matters based on information which he believes to be true.	Signature of Notary Public:  Notary Expiration Date: <u>December 31</u> "OFFICIAL SEAL" Elaine Smith Notary Public Arizona My Commission Expires 8/12/2003
INSTRUCTIONS: Record in Office of County Recorder for County where claim is located before December 31 and file with proper BLM office before December 30 each year.		

This instrument was recorded or filed at the request of: The recording official is directed to return this instrument or a copy thereof to the above person.	CERTIFICATE OF RECORDATION OR FILING I certify that this instrument was filed or recorded on the date, the time, in the docket, beginning with the page number, and with the fee number file number stamped in the top space of this instrument. If the instrument is of multiple pages, the docket and page set forth represent the first page of that instrument and that instrument extends through Docket Page _____ <table border="1" style="width: 100%;"> <tr> <td data-bbox="828 1953 1323 2037">Official Certifying Recordation</td> <td data-bbox="1323 1953 1570 2037">Deputy</td> </tr> </table>	Official Certifying Recordation	Deputy
Official Certifying Recordation	Deputy		

SUSAN SEIDEMAN
 8025 SUNDANCE RD.
 PRESCOTT, AZ.
 86303-8185

FEE
\$7
\$0
\$5
\$1
190

3590598 BK 4039 PG 347
 Yavapai County, Arizona
 Patsy Jenney-Colon, Recorder
 06/09/2003 12:49P PAGE 1 OF 2
 SUSAN SEIDEMAN
 RECORDING FEE 5.00
 SURCHARGE 13.00
 POSTAGE 1.00


AFFIDAVIT OF PERFORMANCE OF ANNUAL ASSESSMENT WORK

MN-2 © LawForms 3-80, 1-91

Effective Date: <u>MAY 27, 2003</u>	County and State <u>YAVAPAI COUNTY, AZ.</u>
AFFIDAVIT (Name, Address and Zip Code) <u>SUSAN SEIDEMAN</u> OLD ADDRESS: <u>H.C. 32 - BOX 291</u> <u>PRESCOTT, AZ. 86303</u> NEW ADDRESS: <u>8025 SUNDANCE ROAD</u> <u>PRESCOTT AZ. 86303-8185</u> <u>PLEASE NEW ADDRESS ABOVE.</u>	OWNER OF MINING CLAIM (Names, Addresses, and Zip Codees) <u>SUSAN SEIDEMAN</u> <u>8025 SUNDANCE ROAD</u> <u>PRESCOTT, AZ. 86303-7510.</u>
Mining Claim (Name, Number, and Mining District) <u>MAUMELLE - AMC 296562, SILVER TRAIL 296563</u> <u>AZTEC - AMC 296564, FAIRVIEW - AMC 296565</u> <u>LILLIAN - AMC 296566, SUNDANCE - AMC 296567</u> <u>HASSAYAMPA MINING DISTRICT</u>	Period of Time Covered by this Affidavit (give dates) <u>10.1.2002</u> ↓ <u>2.1.2003</u>
Recording and Filing Information: The Location Notice of this Mining Claim is recorded at Docket <u>2160</u> , Page <u>404</u> through <u>414</u> <u>HASSAYAMPA</u> Mining District, in the Office of the County Recorder of <u>YAVAPAI</u> County, Arizona. The Location Notice is also filed under filing serial number <u>AMC 296562-567</u> with the property BLM office located in <u>PHOENIX</u> in the State of <u>AZ.</u>	

PURSUANT TO ARS 27-208 and 43-CFR 3833.2 Affiant States:

1. Affiant is a citizen of the United States, is over 18 years of age, resides at the above address and is personally acquainted with the above described mining claim.
2. During the period of time stated above, at least \$ 700 worth of work and improvements were done and performed upon Mining Claim not including the location work of the claim.
3. The work and improvements were made by and at the expense of the above named Owner of Mining Claim for the purposes of complying with the laws of the United States pertaining to assessment or annual work.



(Continued on Reverse Side)

ENTERED IN COMPUTER
 vmt/ylde 7/2/03

AFFIDAVIT OF PERFORMANCE OF ANNUAL ASSESSMENT WORK

MN-2 © LawForms 3-80, 1-91

4. The following persons were employed by Owner of Mining Claim and labored upon Mining Claim and did the work and improvements:

ROB COOK
MONKEY RIVER EXPLORATIONS

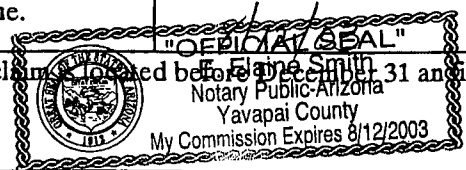
5. The following work was performed on Mining Claims:

FURTHER EXPOSED VEINS IN AREAS OF OLD WORKINGS ON ALL CLAIMS & SAMPLED FLOAT MATERIAL & PROCESSED GRAB SAMPLES THROUGH GRINDING CIRCUIT. REMOVED DEBRIS AND BOULDERS FROM ACCESS ROADS.

Susan Seideman

Signatures of Affiant

STATE OF: <u>Arizona</u> COUNTY OF: <u>Yavapai</u> Date of Verification.: <u>6/9/03</u>	Verification. On this date, before me, a Notary Public, personally appeared: <u>Susan Seideman</u> , who, being duly sworn upon oath, stated that he had read this document and knows of his own knowledge that the facts stated within are true and correct, except for those matters based on information which he believes to be true.	Signature of Notary Public: <i>[Signature]</i> Notary Expiration Date:						
INSTRUCTIONS: Record in Office of County Recorder for County where claim located before December 31 and file with proper BLM office before December 30 each year.								
This instrument was recorded or filed at the request of: The recording official is directed to return this instrument or a copy thereof to the above person.	<table border="1"> <tr> <th colspan="2" data-bbox="836 1543 1575 1585">CERTIFICATE OF RECORDATION OR FILING</th> </tr> <tr> <td colspan="2" data-bbox="836 1585 1575 1953"> I certify that this instrument was filed or recorded on the date, the time, in the docket, beginning with the page number, and with the fee number file number stamped in the top space of this instrument. If the instrument is of multiple pages, the docket and page set forth represent the first page of that instrument and that instrument extends through Docket _____ Page _____. </td> </tr> <tr> <td data-bbox="836 1953 1331 2030">Official Certifying Recordation</td> <td data-bbox="1331 1953 1575 2030">Deputy</td> </tr> </table>		CERTIFICATE OF RECORDATION OR FILING		I certify that this instrument was filed or recorded on the date, the time, in the docket, beginning with the page number, and with the fee number file number stamped in the top space of this instrument. If the instrument is of multiple pages, the docket and page set forth represent the first page of that instrument and that instrument extends through Docket _____ Page _____.		Official Certifying Recordation	Deputy
CERTIFICATE OF RECORDATION OR FILING								
I certify that this instrument was filed or recorded on the date, the time, in the docket, beginning with the page number, and with the fee number file number stamped in the top space of this instrument. If the instrument is of multiple pages, the docket and page set forth represent the first page of that instrument and that instrument extends through Docket _____ Page _____.								
Official Certifying Recordation	Deputy							



Recorded at the request of:

When Recorded, MAIL TO:

SUSAN SEIDEMAN
8025 SUNDANCE RD.
PRESCOTT, AZ. 86303-8185

FEE
\$5
\$8
\$5
\$1
\$14

3590596 BK 4039 PG 345
 Yavapai County, Arizona
 Patsy Jenney-Colon, Recorder
 06/09/2003 12:49P PAGE 1 OF 3
 SUSAN SEIDEMAN
 RECORDING FEE 5.00
 SURCHARGE 8.00
 POSTAGE 1.00

Maintenance Fee Payment
Waiver

PLEASE CHANGE my
 ADDRESS FOR EACH OF
 9 CLAIMS SHOWN ON
 ENCLOSED WAIVER CERTIFICATION.
 Thank you,
 Susan Seideman
 NEW: SUSAN SEIDEMAN
 8025 SUNDANCE ROAD
 PRESCOTT, AZ. 86303-8185
 (Please include last 4 of ZIP)
 OLD ADDRESS WAS:
 H.C. 32 - Box 291
 Prescott, AZ. 86303

ARIZONA
 STATE OFFICE
 PHOENIX, ARIZONA

2003 JUN 10 A 9:40

RECEIVED
 BUREAU OF
 LAND MANAGEMENT

United States Department of the Interior
Bureau of Land Management
 BUSINESS & SUPPORT SVCS DIV
 222 N CENTRAL AVE
 PHOENIX, AZ 85004 -2203
 Phone: (602) 417-9200

Receipt	
No:	695645

Transaction #: 724316
Date of Transaction: 06/12/2003
CUSTOMER: SUSAN L SEIDEMAN HC 32 BOX 291 PRESCOTT, AZ 86303

LINE #	QTY	DESCRIPTION	REMARKS	UNIT PRICE	TOTAL
1	1.00	LOCATABLE MINERALS / MINING CLAIMS-NOT NEW-UNADJUD, ONE AUTH NO. ONLY / MINING CLAIM MONEY RECEIVED (455) CASES: AMC296560/\$45.00	POL 2003 AND WAIVER 2004	- n/a -	45.00
TOTAL:					\$45.00

PAYMENT INFORMATION																	
1	<table border="1"> <tr> <td>AMOUNT:</td> <td>\$45.00</td> <td>POSTMARKED:</td> <td>06/09/2003</td> </tr> <tr> <td>TYPE:</td> <td>CHECK</td> <td>RECEIVED:</td> <td>06/10/2003</td> </tr> <tr> <td>CHECK NO:</td> <td>4895</td> <td></td> <td></td> </tr> <tr> <td>NAME:</td> <td colspan="3">SEIDMAN, SUSAN HC 32 BOX 291 PRESCOTT AZ 86303</td> </tr> </table>	AMOUNT:	\$45.00	POSTMARKED:	06/09/2003	TYPE:	CHECK	RECEIVED:	06/10/2003	CHECK NO:	4895			NAME:	SEIDMAN, SUSAN HC 32 BOX 291 PRESCOTT AZ 86303		
AMOUNT:	\$45.00	POSTMARKED:	06/09/2003														
TYPE:	CHECK	RECEIVED:	06/10/2003														
CHECK NO:	4895																
NAME:	SEIDMAN, SUSAN HC 32 BOX 291 PRESCOTT AZ 86303																

REMARKS
POL 2003 WAIVER 2004 9 CLAIMS

This receipt was generated by the automated BLM Collections and Billing System and is a paper representation of a portion of the official electronic record contained therein.

FEE
\$
\$4
\$5
\$1
\$19

THIS IS A CONFORMED COPY OF INSTRUMENT
RECORDED ON DATE 6-27-02 TIME 2:10
IN BOOK 3937 PAGE 704
PATSY JENNEY-COLON, RECORDER
[Signature] DEPUTY


AFFIDAVIT OF PERFORMANCE OF ANNUAL ASSESSMENT WORK

MN-2 © LawForms 3-80, 1-91

Effective Date: <u>JUNE 25, 2002</u>	County and State <u>YAVAPAI COUNTY AZ.</u>
AFFIDAVIT (Name, Address and Zip Code) <u>SUSAN SEIDEMAN</u> <u>H.C. 32- Box 291</u> <u>PRESCOTT, AZ. 86303-7510</u>	OWNER OF MINING CLAIM (Names, Addresses, and Zip Codees) <u>SUSAN SEIDEMAN</u> <u>H.C. 32- Box 291</u> <u>PRESCOTT, AZ. 86303-7510</u>
Mining Claim (Name, Number, and Mining District) <u>PORTIA LODGE AMC 331 597</u> <u>HASSAYAMPA MINING DISTRICT</u>	Period of Time Covered by this Affidavit (give dates) <u>OCT. 2, 2001 - FEB. 26, 2002.</u>
Recording and Filing Information: The Location Notice of this Mining Claim is recorded at Docket <u>2900</u> , Page <u>700</u> , <u>701</u> . <u>HASSAYAMPA</u> Mining District, in the Office of the County Recorder of <u>YAVAPAI</u> County, Arizona. The Location Notice is also filed under filing serial number <u>AMC 331 597</u> with the property BLM office located in <u>PHOENIX</u> in the State of <u>ARIZONA</u> .	

PURSUANT TO ARS 27-208 and 43-CFR 3833.2 Affiant States:

1. Affiant is a citizen of the United States, is over 18 years of age, resides at the above address and is personally acquainted with the above described mining claim.
2. During the period of time stated above, at least \$ 150 worth of work and improvements were done and performed upon Mining Claim not including the location work of the claim.
3. The work and improvements were made by and at the expense of the above named Owner of Mining Claim for the purposes of complying with the laws of the United States pertaining to assessment or annual work.



ENTERED INTO COMPUTER (Continued on Reverse Side)

10/2/02 AB

AFFIDAVIT OF PERFORMANCE OF ANNUAL ASSESSMENT WORK

MN-2 © LawForms 3-80, 1-91

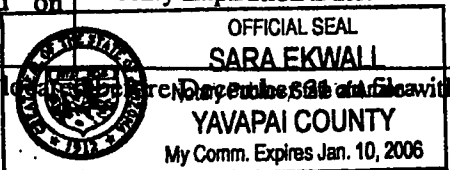
4. The following persons were employed by Owner of Mining Claim and labored upon Mining Claim and did the work and improvements: ROB COOK.

MONKEY RIVER EXPLORATIONS

5. The following work was performed on Mining Claims: FURTHER EXPOSED PARTIA VEIN GOING TO THE WEST FROM PREVIOUS WORKINGS. SAMPLED and PROCESSED MATERIALS THIS GATHERED.

Susan Seideman.....

Signatures of Affiant

STATE OF: <u>Arizona</u> COUNTY OF: <u>Yavapai</u> Date of Verification.:	Verification. On this date, before me, a Notary Public, personally appeared: <u>Susan Seideman</u> who, being duly sworn upon oath, stated that he had read this document and knows of his own knowledge that the facts stated within are true and correct, except for those matters based on information which he believes to be true.	Signature of Notary Public: <u>Sara Ekwall</u> 1-10-06 Notary Expiration Date:
INSTRUCTIONS: Record in Office of County Recorder for County where claim is located. Return to the Office of the County Recorder with proper BLM office before December 30 each year.		
		

This instrument was recorded or filed at the request of: The recording official is directed to return this instrument or a copy thereof to the above person.	<h3 style="text-align: center;">CERTIFICATE OF RECORDATION OR FILING</h3> I certify that this instrument was filed or recorded on the date, the time, in the docket, beginning with the page number, and with the fee number file number stamped in the top space of this instrument. If the instrument is of multiple pages, the docket and page set forth represent the first page of that instrument and that instrument extends through Docket _____ Page _____ <table style="width: 100%; border: none;"> <tr> <td style="width: 50%; border: none;">Official Certifying Recordation</td> <td style="width: 50%; border: none;">Deputy</td> </tr> </table>	Official Certifying Recordation	Deputy
Official Certifying Recordation	Deputy		

FEE
 \$ 5
 \$4
 \$1
 \$ 19

THIS IS A CONFORMED COPY OF INSTRUMENT
 RECORDED ON DATE 6/27/02 TIME 12:10
 IN BOOK 3937 PAGE 205
 PATSY JENNEY COLON, RECORDER

[Signature] DEPUTY


AFFIDAVIT OF PERFORMANCE OF ANNUAL ASSESSMENT WORK

MN-2 © LawForms 3-80, 1-91

Effective Date: <u>JUNE 25, 2002.</u>	County and State <u>YAVAPAI COUNTY, AZ.</u>
AFFIDAVIT (Name, Address and Zip Code) <u>SUSAN SEIDEMAN</u> <u>H.C. 32- Box 291</u> <u>PRESCOTT, AZ. 86303-7510</u>	OWNER OF MINING CLAIM (Names, Addresses, and Zip Codes) <u>SUSAN SEIDEMAN</u> <u>H.C. 32- Box 291</u> <u>PRESCOTT, AZ. 86303-7510</u>
Mining Claim (Name, Number, and Mining District) <u>SUZIE (PLACER) AMC 296560</u> <u>FORTIA (PLACER) AMC 296561</u> <u>HASSAYAMPA MINING DISTRICT</u>	Period of Time Covered by this Affidavit (give dates) <u>OCT. 2, 2001</u> <u>FEB. 26 2002</u>
Recording and Filing Information: The Location Notice of this Mining Claim is recorded at Docket <u>2160</u> , Page <u>400 through 404</u> <u>HASSAYAMPA</u> Mining District, in the Office of the County Recorder of <u>YAVAPAI</u> County, Arizona. The Location Notice is also filed under filing serial number <u>AMC296560-561</u> with the property BLM office located in <u>PHOENIX</u> in the State of <u>ARIZONA</u> .	

PURSUANT TO ARS 27-208 and 43-CFR 3833.2 Affiant States:

1. Affiant is a citizen of the United States, is over 18 years of age, resides at the above address and is personally acquainted with the above described mining claim.
2. During the period of time stated above, at least \$ 300 worth of work and improvements were done and performed upon Mining Claim not including the location work of the claim.
3. The work and improvements were made by and at the expense of the above named Owner of Mining Claim for the purposes of complying with the laws of the United States pertaining to assessment or annual work.



ENTERED INTO COMPUTER (Continued on Reverse Side)

10/2/02 AB

AFFIDAVIT OF PERFORMANCE OF ANNUAL ASSESSMENT WORK

MN-2 © LawForms 3-80, 1-91

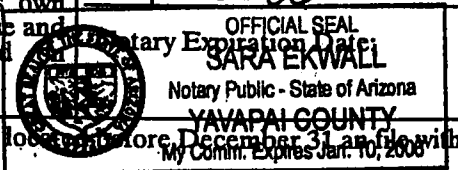
4. The following persons were employed by Owner of Mining Claim and labored upon Mining Claim and did the work and improvements:

ROB COOK, MONKEY RIVER EXPLORATIONS

5. The following work was performed on Mining Claims: *REMOVED OVERBURDEN AND BOULDERS FROM ANCIENT CHANNEL AREA AND SAMPLED AND PROCESSED MATERIAL FROM EXPOSED BEDROCK.*

Susan Seideman

Signatures of Affiant

STATE OF: <i>Arizona</i> COUNTY OF: <i>Yavapai</i> Date of Verification.:	Verification. On this date, before me, a Notary Public, personally appeared: <i>Susan Seideman</i> who, being duly sworn upon oath, stated that he had read this document and knows of his own knowledge that the facts stated within are true and correct, except for those matters based on information which he believes to be true.	Signature of Notary Public: <i>Sara Ekwall</i> <i>1-10-06</i>
		

INSTRUCTIONS: Record in Office of County Recorder for County where claim is located and file with proper BLM office before December 30 each year.

This instrument was recorded or filed at the request of: The recording official is directed to return this instrument or a copy thereof to the above person.	<h3 style="text-align: center;">CERTIFICATE OF RECORDATION OR FILING</h3> <p>I certify that this instrument was filed or recorded on the date, _____, the time, in the docket, beginning with the page number, and with the fee number file number stamped in the top space of this instrument. If the instrument is of multiple pages, the docket and page set forth represent the first page of that instrument and that instrument extends through Docket _____ Page _____.</p> <table style="width: 100%; border: none;"> <tr> <td style="width: 50%; border: none;">Official Certifying Recordation</td> <td style="width: 50%; border: none;">Deputy</td> </tr> </table>	Official Certifying Recordation	Deputy
Official Certifying Recordation	Deputy		

FEE
 \$8
 \$1
 \$19

THIS IS A CONFORMED COPY OF INSTRUMENT
 RECORDED ON DATE 6-27-02 TIME 12:10
 IN BOOK 3937 PAGE 706
 PATSY JENNEY-COLON, RECORDER
 DEPUTY

AFFIDAVIT OF PERFORMANCE OF ANNUAL ASSESSMENT WORK

MN-2 © LawForms 3-80, 1-91


Effective Date: <u>JUNE 25, 2002</u>	County and State <u>YAVAPAI COUNTY, AZ.</u>
AFFIDAVIT (Name, Address and Zip Code) <u>SUSAN SEIDEMAN</u> <u>H.C. 32 - Box 291</u> <u>PRESCOTT, AZ. 86303-7510</u>	OWNER OF MINING CLAIM (Names, Addresses, and Zip Codes) <u>SUSAN SEIDEMAN</u> <u>H.C. 32 - Box 291</u> <u>PRESCOTT, AZ. 86303-7510</u>
Mining Claim (Name, Number, and Mining District) <u>MAUMELLE = AMC 296562, SILVER TRAIL = AMC 296563,</u> <u>AZTEC = AMC 296564, FAIRVIEW = AMC 296565</u> <u>LILLIAN = AMC 296566, SUNDANCE = AMC 296567.</u> <u>HASSAYAMPA MINING DISTRICT</u>	Period of Time Covered by this Affidavit (give dates) <u>OCT. 2 2001</u> <u>FEB. 26 2002</u>
Recording and Filing Information: The Location Notice of this Mining Claim is recorded at Docket <u>2160</u> , Page <u>404 through 414</u> <u>HASSAYAMPA</u> Mining District, in the Office of the County Recorder of <u>YAVAPAI</u> County, Arizona. The Location Notice is also filed under filing serial number <u>AMC 296562-567</u> with the property BLM office located in <u>PHOENIX</u> in the State of <u>ARIZONA</u> .	

PURSUANT TO ARS 27-208 and 43-CFR 3833.2 Affiant States:

1. Affiant is a citizen of the United States, is over 18 years of age, resides at the above address and is personally acquainted with the above described mining claim.
2. During the period of time stated above, at least \$ 750 worth of work and improvements were done and performed upon Mining Claim not including the location work of the claim.
3. The work and improvements were made by and at the expense of the above named Owner of Mining Claim for the purposes of complying with the laws of the United States pertaining to assessment or annual work.

ENTERED INTO COMPUTER
 10/2/02 OLB

(Continued on Reverse Side)



AFFIDAVIT OF PERFORMANCE OF ANNUAL ASSESSMENT WORK

MN-2 © LawForms 3-80, 1-91

4. The following persons were employed by Owner of Mining Claim and labored upon Mining Claim and did the work and improvements: ROB COOK.

MONKEY RIVER EXPLORATIONS.

5. The following work was performed on Mining Claims: SAMPLED & PROCESSED MATERIAL FROM MINERALIZED FAULT CROSSING MAIN VEIN IN 3 LOCATIONS. CHANNLED ALONG FAULT IN SEARCH OF MINERALIZATION. EXPOSED HANGING WALL IN PORTION OF VEIN PREVIOUSLY UNEXPLORED. Dug TEST PITS ALONG STRIKE IN OXIDIZED PORTION OF VEIN.

Susan Seideman.....

Signatures of Affiant

STATE OF: <u>Arizona</u> COUNTY OF: <u>Yavapai</u> <u>6-27-02</u> Date of Verification:	Verification. On this date, before me, a Notary Public, personally appeared: <u>Susan Seideman</u> , who, being duly sworn upon oath, stated that he had read this document and knows of his own knowledge that the facts stated within are true and correct, except for those matters based on information which he believes to be true.	Signature of Notary Public: <u>Sara Ekwall</u> <u>1-10-06</u> Notary Expire Date: <u>SARA EKWALL</u> Notary Public - State of Arizona YAVAPAI COUNTY My Comm. Expires Jan. 10, 2006
INSTRUCTIONS: Record in Office of County Recorder for County where claim is located before December 30 each year.		

This instrument was recorded or filed at the request of: The recording official is directed to return this instrument or a copy thereof to the above person.	<h3 style="text-align: center;">CERTIFICATE OF RECORDATION OR FILING</h3> <p>I certify that this instrument was filed or recorded on the date, the time, in the docket, beginning with the page number, and with the fee number file number stamped in the top space of this instrument. If the instrument is of multiple pages, the docket and page set forth represent the first page of that instrument and that instrument extends through Docket</p> <p style="text-align: center;">Page _____</p> <table style="width: 100%; border: none;"> <tr> <td style="width: 50%; border: none;">Official Certifying Recordation</td> <td style="width: 50%; border: none;">Deputy</td> </tr> </table>	Official Certifying Recordation	Deputy
Official Certifying Recordation	Deputy		

Recorded at the request of:

When Recorded, MAIL TO:
SUSAN SEIDEMAN
H.C. 32- Box 291
PRESCOTT, AZ. 86303-7510

FEE
\$ 5
\$8
\$5
\$1
\$14

THIS IS A CONFORMED COPY OF INSTRUMENT
RECORDED ON DATE 6-27-02 TIME 12:0
IN BOOK 3937 PAGE 707
PATSY JENNEY-COLON, RECORDER
[Signature] DEPUTY

MAINTENANCE FEE PAYMENT WAIVER CERTIFICATION

RECEIVED
BUREAU OF
LAND MANAGEMENT
2002 JUL -1 A 11:27
ARIZONA
STATE OFFICE
PHOENIX, ARIZONA

United States Department of the Interior
Bureau of Land Management
 BUSINESS & SUPPORT SVCS DIV
 222 N CENTRAL AVE
 PHOENIX, AZ 85004 -2203
 Phone: (602) 417-9200

Receipt	
No:	518975

Transaction #: 542800
Date of Transaction: 07/05/2002

CUSTOMER:	SUSAN SEIDMAN HC 32, BOX 291 PRESCOTT, AZ 86303
------------------	---

LINE #	QTY	DESCRIPTION	REMARKS	UNIT PRICE	TOTAL
1	1.00	LOCATABLE MINERALS / MINING CLAIMS-NOT NEW-UNADJUD, ONE AUTH NO. ONLY / MINING CLAIM MONEY RECEIVED (455) CASES: AMC331597/\$45.00	WAIVER & POL 2002 (9)	- n/a -	45.00
TOTAL:					\$45.00

PAYMENT INFORMATION					
1	AMOUNT:	\$45.00	POSTMARKED:	06/27/2002	
	TYPE:	CHECK	RECEIVED:	07/01/2002	
	CHECK NO:	4881			
	NAME:	SEIDEMAN, SUSAN HC 32, BOX 291 PRESCOTT AZ 86303			

REMARKS

This receipt was generated by the automated BLM Collections and Billing System and is a paper representation of a portion of the official electronic record contained therein.

UNITED STATES
DEPARTMENT OF THE INTERIOR
BUREAU OF LAND MANAGEMENT

122

FORM APPROVED
OMB NO. 1004-0114
Expires: March 31, 1997

red

MAINTENANCE FEE PAYMENT WAIVER CERTIFICATION

This small miner waiver is filed to hold the claims/sites listed below for the assessment year beginning at noon on the first September 1 following the official filing of this form with BLM.

The undersigned owner(s) of the mining claims/sites listed below hereby certify under penalty of 18 U.S.C. 1001 and 43 U.S.C. 1212 that:

I/We control, or will control, ten or fewer mining claims/sites located and maintained on Federal land in the United States of America on the August 31 that is one day before the beginning of the assessment year indicated in line one above.

I/We have/will performed/perform assessment work upon the claims listed below for the current assessment year as of the August 31 indicated in line three above. This work meets the requirements of the General Mining Law of 1872, as amended; the Act of August 10, 1993; and the regulations at 43 CFR 3833 and 3850. Such work will be described on our affidavit of labor.

AMC 296560

AMC 331597

The mining claims and sites for which the above waiver from payment of the maintenance fees is made are:

CLAIM NAME	BLM RECORDATION SERIAL NUMBER
1. SUZIE - PLACER	AMC 296560
2. PORTIA - PLACER	AMC 296561
3. PORTIA - LODE	AMC 331597
4. MAUMELLE - LODE	AMC 296562
5. SILVER TRAIL - LODE	AMC 296563
6. AZTEC - LODE	AMC 296564
7. FAIRVIEW - LODE	AMC 296565
8. LILLIAN - LODE	AMC 296566
9. SUNDANCE - LODE	AMC 296567
10. PLAN OF OPERATION FILED WITH USDA FOREST SERVICE PRECINCT (BRADSHAW)	

All owner(s) of the above mining claims and sites are filing for this waiver.

I/We understand and acknowledge that pursuant to 43 U.S.C. 1212 and 18 U.S.C. 1001, the filing of a false, fictitious, or fraudulent document with the Bureau of Land Management may result in a fine of up to \$10,000, a prison term not to exceed five years, or both.

SUSAN SEIDEMAN
(Owner's Name - Please Print)

H.C. 32 - Box 291
(Street or P.O. Box)

(Owner's Name - Please Print)

(Street or P.O. Box)

(Owner's Name - Please Print)

(Street or P.O. Box)

(Owner's Name - Please Print)

(Street or P.O. Box)

Susan Seideman
(Owner's Signature)

PRESCOTT AZ 86303-7510
(City) (State) (Zip Code)

(Owner's Signature)

(City) (State) (Zip Code)

(Owner's Signature)

(City) (State) (Zip Code)

(Owner's Signature)

(City) (State) (Zip Code)

2002 JUL - 11:28
RECEIVED
BUREAU OF LAND MANAGEMENT
ARIZONA STATE OFFICE
PHOENIX, ARIZONA

ENTERED IN COMPUTER

(Owner's Name - Please Print)	(Owner's Signature)		
(Street or P.O. Box)	(City)	(State)	(Zip Code)
(Owner's Name - Please Print)	(Owner's Signature)		
(Street or P.O. Box)	(City)	(State)	(Zip Code)
(Owner's Name - Please Print)	(Owner's Signature)		
(Street or P.O. Box)	(City)	(State)	(Zip Code)
(Owner's Name - Please Print)	(Owner's Signature)		
(Street or P.O. Box)	(City)	(State)	(Zip Code)

INSTRUCTIONS

1. This certification of waiver from payment of maintenance fees is made under the provisions of the Act of August 10, 1993 (107 Stat. 312 [1993]), and §1744 of Title 43 and §28-28k of Title 30 of the United States Code; and the regulations thereunder (43 CFR 3833 and 3850).
2. This waiver must be filed in advance of the assessment year for which a waiver is sought, but in no event be filed later than the August 31st preceding the assessment year for which the waiver is sought.
3. You must still record your affidavit of assessment work for claims listed and/or Notices of Intention to Hold for any sites listed with the BLM by each December 30th, and the local recording office under State law, as in the past.
4. This waiver must be filed in the BLM State Office where the mining claims are recorded.
5. If the claims and sites are located in more than one State, a separate waiver form must be filed in each State in which they are held. The total number of claims and sites listed on separate waiver forms cannot exceed ten.
6. All claim names and Bureau of Land Management (BLM) serial numbers must be listed for all mining claims and sites for which a waiver is sought.
7. All owners and their addresses must be listed.
8. This waiver form must be signed by all of the owners or their designated agent. If an agent is designated, a statement appointing the agent, must be submitted with this certification, if a designation of agent is not currently on file with the BLM State office where your claims and sites are recorded.
9. Mining claims and sites held by a husband and wife, either jointly or individually, or their children under the age of discretion, shall be counted towards the 10 claim limit. Mining claims and sites held in co-ownership, or by an association of locators, by a partnership, or by a corporation shall be counted towards the 10 claim limit for claimants that have an interest in these entities.
10. Failure to pay the maintenance fee or meet the requirements for waiver from payment of the maintenance fee by any August 31st deadline for the following assessment year shall cause the mining claims and sites to be declared null and void.

NOTICE

The Privacy Act of 1974 and the regulation in 43 CFR 2.48(d) provide that you be furnished the following information in connection with the information required by this certification of exemption from rental fees form.

AUTHORITY: 30 U.S.C. 28-28e; 43 U.S.C. 1201, 1740, and 1744; and the Act of August 10, 1993 (107 Stat. 312); 43 CFR 3833 and 3850.

PRINCIPLE PURPOSE: This information is to be used to verify that the owner(s) of a mining claim has complied with the Act of August 10, 1993 (107 Stat. 312), and is entitled to perform assessment work in lieu of paying the maintenance fee for the mining claims listed on this form.

ROUTINE USE: (1) Adjudication of the claimant(s) certification of waiver from paying the maintenance fee otherwise required by the Act of August 10, 1993 (107 Stat. 312). (2) Disclosure may be made to appropriate Federal agencies when location is made within the agency's geographic area of responsibility. (3) Information from the record and/or the record will be transferred to the appropriate Federal, State, or local agency, or a member of the public in response to a specific request for pertinent information. (4) Information may also be provided to the

BURDEN HOURS STATEMENT

Public reporting burden for this form is estimated to average 5 minutes per response, including time to review instructions, gathering and maintaining data, and completing and reviewing the form. Direct comments regarding this burden estimate, or any other aspect of this form, to the Department of the Interior, Bureau of Land Management, Information Collection Clearance Officer (871), 1849 C Street, N.W., Washington, D.C. 20240; and the Office of Management and Budget, Paperwork Reduction Project (1004-0114), Washington, D.C. 20503.

Department of Justice or in a proceeding before a court or adjudicative body; or to Federal, State, local or foreign agencies when needed for enforcement of civil or criminal codes or applicable regulations concerning title rights upon the public land.

EFFECT OF NOT PROVIDING INFORMATION: Disclosure of this information is required by the Act of August 10, 1993 (107 Stat. 312) and 43 CFR 3833 for those owner(s) wishing to take the small miners waiver allowed under 43 CFR 3833 and 3850. Failure to supply the information required in this form to support the owner(s) certification of waiver from payment of the otherwise required maintenance fees will result in the waiver being disallowed and the mining claims declared null and void by the Bureau of Land Management (BLM).

The Paperwork Reduction Act of 1980 (44 U.S.C. 3501, et seq.) requires us to tell you that:

This information is being collected to allow the BLM to determine if you qualify for a waiver from the payment of \$100 per mining claim maintenance fee established by the Act of August 10, 1993 (107 Stat. 312) and the implementing regulations at 43 CFR 3833 and 3850. A response to this request is required in accordance with the statute (107 Stat. 312) to retain your benefit.

FOR OFFICIAL USE ONLY

AFFIDAVIT OF PERFORMANCE OF ANNUAL ASSESSMENT WORK

296560
331597

MN-2 © LawForms 3-80, 1-91

4. The following persons were employed by Owner of Mining Claim and labored upon Mining Claim and did the work and improvements:

ROB COOK, MONKEY RIVER EXPLORATIONS.

5. The following work was performed on Mining Claims:

REMOVED OVERBURDEN AND EXPOSED VEINS ON AZTEC and MAOMELLE. SAMPLED FLOAT MATERIAL ON SUNDANCE PROCESSED GRAB SAMPLES THROUGH GRINDING CIRCUIT. FURTHER EXPOSED VEIN IN AREA OF OLD WORKINGS ON SUNDANCE. LILLIAN PROCESSED DUMP MATERIAL THROUGH GRINDING CIRCUIT. REMOVED DEAD FALL & WINTER DEBRIS FROM ACCESS ROADS. REESTABLISHED MONUMENTS + REPLACED VANDALIZED CLAIM STAKES. EXPOSED VEINS ALL CLAIMS.

Susan Seidenman

Signatures of Affiant

STATE OF: AZ COUNTY OF: YAVAPAI Date of Verification: 7-6-2000	Verification. On this date, before me, a Notary Public, personally appeared: <i>Susan Seidenman</i> , who, being duly sworn upon oath, stated that he had read this document and knows of his own knowledge that the facts stated within are true and correct, except for those matters based on information which he believes to be true.	Signature of Notary Public: <i>Judy Mitchell</i> Notary Expiration Date: 9-1-2001
--	---	--

INSTRUCTIONS: Record in Office of County Recorder for County where claim is located before December 31 and file with proper BLM office before December 30 each year.

This instrument was recorded or filed at the request of: <p style="text-align: center;">ENTERED INTO COMPUTER 7/10/2000 VERIFIED 7/17/00</p> The recording official is directed to return this instrument or a copy thereof to the above person.	CERTIFICATE OF RECORDATION OR FILING I certify that this instrument was filed or recorded on the date, _____, the time, in the docket, beginning with the page number, and with the fee number file number stamped in the top space of this instrument. If the instrument is of multiple pages, the docket and page set forth represent the first page of that instrument and that instrument extends through Docket Page _____. Official Certifying Recordation Deputy
---	---

SUSAN SEIDEMAN
 H.C. 32- Box 291
 Prescott, AZ. 86303

RECEIVED
 BUREAU OF
 LAND MANAGEMENT

3271433 BK 3765 PG 427
 Yavapai County
 Patsy Jenney-Colon, Recorder
 07/06/2000 11:04A PAGE 1 OF 2
 SUSAN SEIDEMAN
 RECORDING FEE 5.00
 SURCHARGE 9.00
 POSTAGE 1.00

JUL 7 10 00 AM '00

ARIZONA
 STATE OFFICE
 PHOENIX, ARIZONA

AFFIDAVIT OF PERFORMANCE OF ANNUAL ASSESSMENT WORK


MN-2 © LawForms 3-80, 1-91

Effective Date: 7.1.2000	County and State YAVAPAI COUNTY, ARIZONA.
AFFIDAVIT (Name, Address and Zip Code) SUSAN SEIDEMAN H.C. 32- Box 291 Prescott, Az. 86303	OWNER OF MINING CLAIM (Names, Addresses, and Zip Codes) SUSAN SEIDEMAN H.C. 32- Box 291 Prescott, Az. 86303.
Mining Claim (Name, Number, and Mining District) MAUMELLE - A.M.C. 296562 - HASSYAMPA DISTRICT SILVER TRAIL - A.M.C. 296563 " " " AZTEC - A.M.C. 296564 " " " FAIRVIEW - A.M.C. 296565 " " " LILLIAN - A.M.C. 296566 " " " SUNDANCE - A.M.C. 296567 " " "	Period of Time Covered by this Affidavit (give dates) OCT. 1 - FEB. 28, 2000 1999
Recording and Filing Information: The Location Notice of this Mining Claim is recorded at Docket <u>2160</u> , Page <u>404 THROUGH 414</u> . <u>HASSYAMPA</u> Mining District, in the Office of the County Recorder of <u>YAVAPAI</u> County, Arizona. The Location Notice is also filed under filing serial number <u>AMC 296562-567</u> with the property BLM office located in <u>PHOENIX</u> in the State of <u>ARIZONA</u> .	

BK
 MAP
 FEL
 \$151

PURSUANT TO ARS 27-208 and 43-CFR 3833.2 Affiant States:

- Affiant is a citizen of the United States, is over 18 years of age, resides at the above address and is personally acquainted with the above described mining claim.
- During the period of time stated above, at least \$ 800 worth of work and improvements were done and performed upon Mining Claim not including the location work of the claim.
- The work and improvements were made by and at the expense of the above named Owner of Mining Claim for the purposes of complying with the laws of the United States pertaining to assessment or annual work.



(Continued on Reverse Side)

AFFIDAVIT OF PERFORMANCE OF ANNUAL ASSESSMENT WORK

MN-2 © LawForms 3-80, 1-91

4. The following persons were employed by Owner of Mining Claim and labored upon Mining Claim and did the work and improvements:

ROB COOK. MONKEY RIVER EXPLORATIONS

5. The following work was performed on Mining Claims:

SAMPLED OLD WORKINGS. EXPOSED VEIN IN FURTHER ALONG STRIKE AND REMOVED DEBRIS FROM ADIT.

Susan Seidenman

Signatures of Affiant

STATE OF: <i>ARIZ</i> COUNTY OF: <i>YAVAPAI</i> Date of Verification: <i>7-6-2000</i>	Verification. On this date, before me, a Notary Public, personally appeared: <i>Susan Seidenman</i> who, being duly sworn upon oath, stated that he had read this document and knows the contents and knowledge that the facts stated within are true and correct, except for those matters based on information which he believes to be true:	Signature of Notary Public: <i>Susan Seidenman</i> Notary Expiration Date: <i>9-1-2001</i>
---	---	---

INSTRUCTIONS: Record in Office of County Recorder for County where claim is located before December 31 an file with proper BLM office before December 30 each year.

This instrument was recorded or filed at the request of:

ENTERED INTO COMPUTER
7/10/2000

VERIFIED
7/12/00

The recording official is directed to return this instrument or a copy thereof to the above person.

CERTIFICATE OF RECORDATION OR FILING

I certify that this instrument was filed or recorded on the date, the time, in the docket, beginning with the page number, and with the fee number file number stamped in the top space of this instrument. If the instrument is of multiple pages, the docket and page set forth represent the first page of that instrument and that instrument extends through Docket _____ Page _____.

Official Certifying Recordation	Deputy
---------------------------------	--------

SUSAN SEIDEMAN
 H.C. 32- Box 291
 Prescott, Az. 86303

RECEIVED
 BUREAU OF
 LAND MANAGEMENT

JUL 7 10 00 AM '00

3271432 BK 3765 PG 426
 Yavapai County
 Patsy Jenney-Colon, Recorder
 07/06/2000 11:04A PAGE 1 OF 2
 SUSAN SEIDEMAN
 RECORDING FEE 5.00
 SURCHARGE 9.00
 POSTAGE 1.00

ARIZONA
 STATE OFFICE
 PHOENIX, ARIZONA

**AFFIDAVIT OF PERFORMANCE OF ANNUAL
 ASSESSMENT WORK**


MN-2 © LawForms 3-80, 1-91

Effective Date: JULY 1, 2000	County and State YAVAPAI COUNTY, ARIZONA.
AFFIDAVIT (Name, Address and Zip Code) SUSAN SEIDEMAN H.C. 32- Box 291 PRESCOTT, AZ. 86303	OWNER OF MINING CLAIM (Names, Addresses, and Zip Codes) SUSAN SEIDEMAN H.C. 32- Box 291 PRESCOTT, AZ. 86303
Mining Claim (Name, Number, and Mining District) PORTIA LOBE- AMC 331597 HASSYAMPA MINING DISTRICT	Period of Time Covered by this Affidavit (give dates) Oct. 1 - FEB 28, 2000. 1999
Recording and Filing Information: The Location Notice of this Mining Claim is recorded at Docket <u>2900</u> , Page <u>700</u> , <u>701</u> <u>HASSYAMPA</u> Mining District, in the Office of the County Recorder of <u>YAVAPAI</u> County, Arizona. The Location Notice is also filed under filing serial number <u>AMC 331597</u> with the property BLM office located in <u>PHOENIX</u> in the State of <u>ARIZONA</u> .	

BK
MAP
PCL
15

PURSUANT TO ARS 27-208 and 43-CFR 3833.2 Affiant States:

- Affiant is a citizen of the United States, is over 18 years of age, resides at the above address and is personally acquainted with the above described mining claim.
- During the period of time stated above, at least \$ 120 worth of work and improvements were done and performed upon Mining Claim not including the location work of the claim.
- The work and improvements were made by and at the expense of the above named Owner of Mining Claim for the purposes of complying with the laws of the United States pertaining to assessment or annual work.



(Continued on Reverse Side)

AFFIDAVIT OF PERFORMANCE OF ANNUAL ASSESSMENT WORK

MN-2 © LawForms 3-80, 1-91

4. The following persons were employed by Owner of Mining Claim and labored upon Mining Claim and did the work and improvements:

ROB COOK, MONKEY RIVER EXPLORATIONS.

5. The following work was performed on Mining Claims:

REMOVED DEBRIS AND BOULDERS FROM FAULTED
AREA IN CREEK BED. PROCESSED MATERIAL
FROM EXPOSED BEDROCK.

Susan Seidman

Signatures of Affiant

STATE OF: <i>ARIZ</i> COUNTY OF: <i>YAVAPAI</i> Date of Verification.: <i>July 6, 2000</i>	Verification. On this date, before me, a Notary Public, personally appeared: <i>Susan Seidman</i> who, being duly sworn upon oath, stated that he had read this document and knows of his own knowledge that the facts stated within are true and correct, except for those matters based on information which he believes to be true.	Signature of Notary Public: OFFICIAL SEAL Notary Public - State of Arizona YAVAPAI COUNTY My Comm. Expires Sept. 2001 JUDY E MITCHELL Notary Public - State of Arizona YAVAPAI COUNTY My Comm. Expires Sept. 2001 7-2001
INSTRUCTIONS: Record in Office of County Recorder for County where claim is located before December 31 and file with proper BLM office before December 30 each year.		

This instrument was recorded or filed at the request of: <div style="text-align: center; font-size: 1.2em; font-weight: bold;">ENTERED INTO COMPUTER</div> <div style="text-align: center; font-size: 1.5em; font-family: cursive; color: purple;">X 7/10/2000</div> <p>The recording official is directed to return this instrument or a copy thereof to the above person.</p> <div style="text-align: center; font-weight: bold; color: purple;">VERIFIED 7/17/00</div>	<h3 style="text-align: center;">CERTIFICATE OF RECORDATION OR FILING</h3> <p>I certify that this instrument was filed or recorded on the date, the time, in the docket, beginning with the page number, and with the fee number file number stamped in the top space of this instrument. If the instrument is of multiple pages, the docket and page set forth represent the first page of that instrument and that instrument extends through Docket _____ Page _____.</p> <table style="width: 100%; border: none;"> <tr> <td style="width: 50%; border: none;">Official Certifying Recordation</td> <td style="width: 50%; border: none;">Deputy</td> </tr> </table>	Official Certifying Recordation	Deputy
Official Certifying Recordation	Deputy		

SUSAN SEIDEMAN
 H.C. 32-Box 291
 Prescott, Az. 86303

RECEIVED
 BUREAU OF
 LAND MANAGEMENT

JUL 7 10 00 AM '00

3271431 BK 3765 PG 425
 Yavapai County
 Patsy Jenney-Colon, Recorder
 07/06/2000 11:04A PAGE 1 OF 2
 SUSAN SEIDEMAN
 RECORDING FEE 5.00
 SURCHARGE 9.00
 POSTAGE 1.00

ARIZONA
 STATE OFFICE
 PHOENIX, ARIZONA

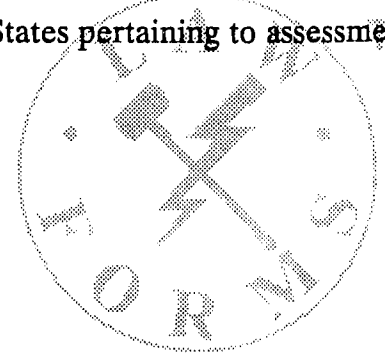
AFFIDAVIT OF PERFORMANCE OF ANNUAL ASSESSMENT WORK

MN-2 © LawForms 3-80, 1-91

Effective Date: JULY 1, 2000	County and State YAVAPAI COUNTY, ARIZONA.
AFFIDAVIT (Name, Address and Zip Code) SUSAN SEIDEMAN H.C. 32-Box 291 Prescott, Az. 86303	OWNER OF MINING CLAIM (Names, Addresses, and Zip Codes) SUSAN SEIDEMAN H.C. 32-Box 291 Prescott, Az. 86303.
Mining Claim (Name, Number, and Mining District) SUZIE (PLACER) AMC 296560 PORTIA (PLACER) AMC 296561 HASSYAMPA MINING DISTRICT.	Period of Time Covered by this Affidavit (give dates) OCT. 1. - FEB. 28, 2000 1999
Recording and Filing Information: The Location Notice of this Mining Claim is recorded at Docket <u>2160</u> , Page <u>400 through 404</u> <u>HASSYAMPA</u> Mining District, in the Office of the County Recorder of <u>YAVAPAI</u> County, Arizona. The Location Notice is also filed under filing serial number <u>AMC 296560-561</u> with the property BLM office located in <u>PHOENIX</u> in the State of <u>ARIZONA</u> .	

PURSUANT TO ARS 27-208 and 43-CFR 3833.2 Affiant States:

- Affiant is a citizen of the United States, is over 18 years of age, resides at the above address and is personally acquainted with the above described mining claim.
- During the period of time stated above, at least \$ 300 worth of work and improvements were done and performed upon Mining Claim not including the location work of the claim.
- The work and improvements were made by and at the expense of the above named Owner of Mining Claim for the purposes of complying with the laws of the United States pertaining to assessment or annual work.



(Continued on Reverse Side)

**United States Department of the Interior
Bureau of Land Management**
BUSINESS & SUPPORT SVCS DIV
222 N CENTRAL AVE
PHOENIX, AZ 85004 -2203
Phone: (602) 417-9200

Receipt	
No:	148814

Transaction #: 161417					
Date of Transaction: 07/07/2000					
CUSTOMER:		SUSAN L SEIDEMAN HC 32 BOX 291 PRESCOTT, AZ 86303			
LINE #	QTY	COMMODITY / SUBJECT / ACTION / PRODUCT	REMARKS	UNIT PRICE	TOTAL
1	1	LOCATABLE MINERALS / MINING CLAIMS-ACCOUNTS/UNADJUDICATED / MINING CLAIM MONEY RECEIVED (455)	POL 2000 (9)	- n/a -	\$45.00
TOTAL:					\$45.00

PAYMENT INFORMATION			
1	AMOUNT:	\$45.00	POSTMARKED: 07/06/2000
	TYPE:	CHECK	RECEIVED: 07/07/2000
	CHECK NO:	4806	
	NAME:	SEIDEMAN, SUSAN HC 32 BOX 291 PRESCOTT AZ 86303	

REMARKS

CASE SERIAL NUMBER INFORMATION		
TRNS #	LINE #	CASES
161417	1	AMC296560

This receipt was generated by the automated BLM Collections and Billings System and is a paper representation of a portion of the official electronic record contained therein.

UNITED STATES
DEPARTMENT OF THE INTERIOR
BUREAU OF LAND MANAGEMENT

MAINTENANCE FEE PAYMENT WAIVER CERTIFICATION

LEAD FILE #13
AMC 331517
AMC 296567

070

FORM APPROVED
OMB NO. 1004-0114
Expires: March 31, 1997

This small miner waiver is filed to hold the claims/sites listed below for the assessment year beginning at noon on the first September 1 following the official filing of this form with BLM.

The undersigned owner(s) of the mining claims/sites listed below hereby certify under penalty of 18 U.S.C. 1001 and 43 U.S.C. 1212 that: I/We control, or will control, ten or fewer mining claims/sites located and maintained on Federal land in the United States of America on the August 31 that is one day before the beginning of the assessment year indicated in line one above.

I/We have/will performed/perform assessment work upon the claims listed below for the current assessment year as of the August 31 indicated in line three above. This work meets the requirements of the General Mining Law of 1872, as amended; the Act of August 10, 1993; and the regulations at 43 CFR 3833 and 3850. Such work will be described on our affidavit of labor.

ENTERED IN COMPUTER

RWE 7/5/2001

The mining claims and sites for which the above waiver from payment of the maintenance fees is made are:

CLAIM NAME	BLM RECORDATION SERIAL NUMBER
1. SUZIE (PLACER)	AMC 296560
2. PORTIA (PLACER)	AMC 296561
3. PORTIA (LODE)	AMC 331597
4. MAUMELLE (LODE)	AMC 296562
5. SILVER TRAIL (LODE)	AMC 296563
6. AZTEC (LODE)	AMC 296564
7. FAIRVIEW (LODE)	AMC 296565
8. LILLIAN (LODE)	AMC 296566
9. SUNDANCE (LODE)	AMC 296567
10. PLAN of OPERATION FILED WITH FOREST SERVICE	

All owner(s) of the above mining claims and sites are filing for this waiver.

I/We understand and acknowledge that pursuant to 43 U.S.C. 1212 and 18 U.S.C. 1001, the filing of a false, fictitious, or fraudulent document with the Bureau of Land Management may result in a fine of up to \$10,000, a prison term not to exceed five years, or both.

SUSAN SEIDEMAN
(Owner's Name - Please Print)

Susan Seideman
(Owner's Signature)

H.C. 32 - Box 291
(Street or P.O. Box)

PRESCOTT AZ 86303
(City) (State) (Zip Code)

(Owner's Name - Please Print)

(Owner's Signature)

(Street or P.O. Box)

(City) (State) (Zip Code)

(Owner's Name - Please Print)

(Owner's Signature)

(Street or P.O. Box)

(City) (State) (Zip Code)

(Owner's Name - Please Print)

(Owner's Signature)

(Street or P.O. Box)

(City) (State) (Zip Code)

(Continued on reverse)

VERIFIED

8/2/01 pd

Owner's Name - Please Print

(Owner's Signature)

(Street or P.O. Box)

(City)

(State)

(Zip Code)

Owner's Name - Please Print

(Owner's Signature)

(Street or P.O. Box)

(City)

(State)

(Zip Code)

Owner's Name - Please Print

(Owner's Signature)

(Street or P.O. Box)

(City)

(State)

(Zip Code)

Owner's Name - Please Print

(Owner's Signature)

(Street or P.O. Box)

(City)

(State)

(Zip Code)

INSTRUCTIONS

of waiver from payment of maintenance fees is made under the Act of August 10, 1993 (107 Stat. 312 [1993]), and 43 CFR 3833 and 3850.

to be filed in advance of the assessment year for which a waiver is sought, but in no event be filed later than the August 31st preceding year for which the waiver is sought.

record your affidavit of assessment work for claims listed on this form. Intention to Hold for any sites listed with the BLM by each owner and the local recording office under State law, as in the past.

to be filed in the BLM State Office where the mining claims are located.

If sites are located in more than one State, a separate waiver must be filed in each State in which they are held. The total number of waivers listed on separate waiver forms cannot exceed ten.

and Bureau of Land Management (BLM) serial numbers for all mining claims and sites for which a waiver is sought.

7. All owners and their addresses must be listed.

8. This waiver form must be signed by all of the owners or their designated agent. If an agent is designated, a statement appointing the agent must be submitted with this certification, if a designation of agent is not currently on file with the BLM State office where your claims and sites are recorded.

9. Mining claims and sites held by a husband and wife, either jointly or individually, or their children under the age of discretion, shall be counted towards the 10 claim limit. Mining claims and sites held in co-ownership, or by an association of locators, by a partnership, or by a corporation shall be counted towards the 10 claim limit for claimants that have an interest in these entities.

10. Failure to pay the maintenance fee or meet the requirements for waiver from payment of the maintenance fee by any August 31st deadline for the following assessment year shall cause the mining claims and sites to be declared null and void.

NOTICE

1974 and the regulation in 43 CFR 2.48(d) provide that you be advised of information in connection with the information required for exemption from rental fees form.

U.S.C. 28-28e; 43 U.S.C. 1201, 1740, and 1744; and the Act of August 10, 1993 (107 Stat. 312); 43 CFR 3833 and 3850.

NOTE: This information is to be used to verify that the mining claim has complied with the Act of August 10, 1993 (107 Stat. 312) entitled to perform assessment work in lieu of paying the maintenance fee for the mining claims listed on this form.

(1) Adjudication of the claimant(s) certification of waiver from payment of maintenance fee otherwise required by the Act of August 10, 1993 (107 Stat. 312) may be made to appropriate Federal agencies when within the agency's geographic area of responsibility. (2) The record and/or the record will be transferred to the appropriate local agency, or a member of the public in response to a specific request for information. (4) Information may also be provided to the

Department of Justice or in a proceeding before a court or adjudicative body; or to Federal, State, local or foreign agencies when needed for enforcement of civil or criminal codes or applicable regulations concerning title rights upon the public land.

EFFECT OF NOT PROVIDING INFORMATION: Disclosure of this information is required by the Act of August 10, 1993 (107 Stat. 312) and 43 CFR 3833 for those owner(s) wishing to take the small miners waiver allowed under 43 CFR 3833 and 3850. Failure to supply the information required in this form to support the owner(s) certification of waiver from payment of the otherwise required maintenance fees will result in the waiver being disallowed and the mining claims declared null and void by the Bureau of Land Management (BLM).

The Paperwork Reduction Act of 1980 (44 U.S.C. 3501, et seq.) requires us to tell you that:

This information is being collected to allow the BLM to determine if you qualify for a waiver from the payment of \$100 per mining claim maintenance fee established by the Act of August 10, 1993 (107 Stat. 312) and the implementing regulations at 43 CFR 3833 and 3850. A response to this request is required in accordance with the statute (107 Stat. 312) to retain your benefit.

BURDEN HOURS STATEMENT

The burden for this form is estimated to average 5 minutes per person for reviewing instructions, gathering and maintaining data, and reviewing the form. Direct comments regarding this burden or other aspect of this form, to the Department of the Interior, Bureau of Land Management, Information Collection Clearance Officer (871), 1015 North West Washington, D.C. 20240; and the Office of Management and Enterprise Reduction Project (1004-0114), Washington, D.C. 20503.

FOR OFFICIAL USE ONLY

2000 JUN 25

RECEIVED BUREAU OF LAND MANAGEMENT

United States Department of the Interior
Bureau of Land Management
 BUSINESS & SUPPORT SVCS DIV
 222 N CENTRAL AVE
 PHOENIX, AZ 85004 -2203
 Phone: (602) 417-9200

Receipt

No:

328691

Transaction #: 346017

Date of Transaction: 06/25/2001

CUSTOMER: SUSAN L SEIDEMAN
 HC 32 BOX 291
 PRESCOTT, AZ 86303

COPY

LINE #	QTY	COMMODITY / SUBJECT / ACTION / PRODUCT	REMARKS	UNIT PRICE	TOTAL
1	1.00	LOCATABLE MINERALS / MINING CLAIMS-NOT NEW-UNADJUD ONE AUTH NO. ONLY / MINING CLAIM MONEY RECEIVED (455)	POL 2001 (9)	- n/a -	\$45.00
TOTAL:					\$45.00

PAYMENT INFORMATION

1	AMOUNT:	\$45.00	POSTMARKED:	06/21/2001
	TYPE:	CHECK	RECEIVED:	06/25/2001
	CHECK NO:	4778		
	NAME:	SEIDEMAN, SUSAN HC 32 BOX 291 PRESCOTT AZ 86303		

REMARKS

PHONE NO. UNAVAILABLE

CASE SERIAL NUMBER INFORMATION

TRNS #	LINE #	CASES
346017	1	AMC296560/\$45.00

This receipt was generated by the automated BLM Collections and Billings System and is a paper representation of a portion of the official electronic record contained therein.

Recorded at the request of:

When Recorded, MAIL TO:
SUSAN SEIDEMAN
H.C. 32 - Box 291
Prescott, AZ. 86303-7510

FEE	
\$5	/
\$4	/
\$5	/
\$1	/
\$15	/
\$11	/

3360617 BK 3841 PG 278
Yavapai County
Patsy Jenney-Colon, Recorder
06/21/2001 10:57A PAGE 1 OF 3
SUSAN SEIDEMAN
RECORDING FEE 5.00
SURCHARGE 9.00
POSTAGE 1.00

Affidavit of Labor

RECEIVED
BUREAU OF
LAND MANAGEMENT
2001 JUN 25 A 10:58
ARIZONA
STATE OFFICE
PHOENIX, ARIZONA

RECEIVED
 BUREAU OF
 LAND MANAGEMENT

2001 JUN 25 A 10:58
 JUN 25 A 10:58

ARIZONA
 PHOENIX OFFICE


AFFIDAVIT OF PERFORMANCE OF ANNUAL ASSESSMENT WORK

MN-2 © LawForms 3-80, 1-91

Effective Date: <u>JUNE 11, 2001</u>	County and State <u>YAVAPAI COUNTY, ARIZONA.</u>
AFFIDAVIT (Name, Address and Zip Code) <u>SUSAN SEIDEMAN</u> <u>H.C. 32 - Box 291</u> <u>PRESCOTT, AZ. 86303</u>	OWNER OF MINING CLAIM (Names, Addresses, and Zip Codes) <u>SUSAN SEIDEMAN</u> <u>H.C. 32 - Box 291</u> <u>PRESCOTT, AZ. 86303</u>
Mining Claim (Name, Number, and Mining District) <u>MAUMELLE - AMC 296562</u> <u>SILVER TRAIL - AMC 296563</u> <u>AZTEC - AMC 296564</u> <u>FAIRVIEW - AMC 296565</u> <u>LILLIAN - AMC 296566</u> <u>SUN DANCE - AMC 296567</u>	Period of Time Covered by this Affidavit (give dates) <u>OCT. 1, 2000 - FEB. 1, 2001</u>
Recording and Filing Information: The Location Notice of this Mining Claim is recorded at Docket <u>2160</u> , Page <u>404 THROUGH 416</u> <u>HASSAYAMA</u> Mining District, in the Office of the County Recorder of <u>YAVAPAI</u> County, Arizona. The Location Notice is also filed under filing serial number <u>AMC 296562-567</u> with the property BLM office located in <u>PHOENIX</u> in the State of <u>ARIZONA</u> .	

PURSUANT TO ARS 27-208 and 43-CFR 3833.2 Affiant States:

- Affiant is a citizen of the United States, is over 18 years of age, resides at the above address and is personally acquainted with the above described mining claim.
- During the period of time stated above, at least \$ 1000 worth of work and improvements were done and performed upon Mining Claim not including the location work of the claim.
- The work and improvements were made by and at the expense of the above named Owner of Mining Claim for the purposes of complying with the laws of the United States pertaining to assessment or annual work.



(Continued on Reverse Side)

Recorded at the request of:

When Recorded, MAIL TO:
SUSAN SEIDEMAN
H. C. 32 - Box 291
Prescott, Az. 86303-7510

FEE
\$5
\$4
\$5
\$1
\$15
\$22

3360618 BK 3841 PG 279
Yavapai County
Patsy Jenney-Colon, Recorder
06/21/2001 10:57A PAGE 1 OF 3
SUSAN SEIDEMAN
RECORDING FEE 5.00
SURCHARGE 9.00
POSTAGE 1.00

Aff. Dept of Labor

RECEIVED
BUREAU OF
LAND MANAGEMENT
2001 JUN 25 A 10:57
ARIZONA
STATE OFFICE
PHOENIX, ARIZONA

Recorded at the request of:

When Recorded, MAIL TO:
SUSAN SEIDEMAN
H. C. 32 - Box 291
PRESCOTT, AZ. 86303-7510

FEE
\$ 5
\$4
\$5
\$1
\$15
RR

3360619 BK 3841 PG 280
 Yavapai County
 Patsy Jenney-Colon, Recorder
 06/21/2001 10:57A PAGE 1 OF 3
 SUSAN SEIDEMAN
 RECORDING FEE 5.00
 SURCHARGE 9.00
 POSTAGE 1.00

Affidavit of Labor

ARIZONA
 STATE OFFICE
 PHOENIX, ARIZONA

2001 JUN 25 A 10:57

RECEIVED
 BUREAU OF
 LAND MANAGEMENT

2001 JUN 25 A 10: 57

ARIZONA
STATE OFFICE
PHOENIX, ARIZONA


**AFFIDAVIT OF PERFORMANCE OF ANNUAL
ASSESSMENT WORK**

MN-2 © LawForms 3-80, 1-91

Effective Date: <u>JUNE 11, 2001</u>	County and State <u>YAVAPAI COUNTY ARIZONA</u>
AFFIDAVIT (Name, Address and Zip Code) <u>SUEAN SEIDEMAN</u> <u>H.C. 32 - Box 291</u> <u>PRESCOTT, AZ. 86303</u>	OWNER OF MINING CLAIM (Names, Addresses, and Zip Codes) <u>SUEAN SEIDEMAN</u> <u>H.C. 32 - Box 291</u> <u>PRESCOTT, AZ. 86303</u>
Mining Claim (Name, Number, and Mining District) <u>PORTIA LODGE, AMC 331597</u> <u>HASSAYAMPA MINING DISTRICT</u>	Period of Time Covered by this Affidavit (give dates) <u>OCT. 1, 2000 - FEB. 1, 2001. (2001)</u>
Recording and Filing Information: The Location Notice of this Mining Claim is recorded at Docket <u>2900</u> , Page <u>700</u> , <u>701</u> <u>HASSAYAMPA</u> Mining District, in the Office of the County Recorder of <u>YAVAPAI</u> County, Arizona. The Location Notice is also filed under filing serial number <u>AMC 331597</u> with the property BLM office located in <u>PHOENIX</u> in the State of <u>ARIZONA</u> .	

PURSUANT TO ARS 27-208 and 43-CFR 3833.2 Affiant States:

1. Affiant is a citizen of the United States, is over 18 years of age, resides at the above address and is personally acquainted with the above described mining claim.
2. During the period of time stated above, at least \$ 200 worth of work and improvements were done and performed upon Mining Claim not including the location work of the claim.
3. The work and improvements were made by and at the expense of the above named Owner of Mining Claim for the purposes of complying with the laws of the United States pertaining to assessment or annual work.



(Continued on Reverse Side)

AFFIDAVIT OF PERFORMANCE OF ANNUAL ASSESSMENT WORK



MN-2 © LawForms 3-80, 1-91

4. The following persons were employed by Owner of Mining Claim and labored upon Mining Claim and did the work and improvements: ROB COOK, MONKEY RIVER EXPLORATIONS

5. The following work was performed on Mining Claims: REMOVED BOULDERS AND DEBRIS FROM SEVERAL AREAS IN CREEK BED AND PROCESSED MATERIALS FROM EXPOSED BEDROCK.

Susan Seideman

Signatures of Affiant

STATE OF: Arizona COUNTY OF: Yavapai Date of Verification.:	Verification. On this date, before me, a Notary Public, personally appeared: <u>Susan Seideman</u> who, being duly sworn upon oath, stated that he had read this document and knows of his own knowledge that the facts stated within are true and correct, except for those matters based on information which he believes to be true.	Signature of Notary Public:  
---	---	---

INSTRUCTIONS: Record in Office of County Recorder for County where claim is located before December 31 an file with proper BLM office before December 30 each year.

This instrument was recorded or filed at the request of: The recording official is directed to return this instrument or a copy thereof to the above person.	<h4 style="text-align: center;">CERTIFICATE OF RECORDATION OR FILING</h4> <p>I certify that this instrument was filed or recorded on the date, _____ the time, in the docket, beginning with the page number, and with the fee number file number stamped in the top space of this instrument. If the instrument is of multiple pages, the docket and page set forth represent the first page of that instrument and that instrument extends through Docket _____ Page _____.</p> <table border="1" style="width: 100%;"> <tr> <td style="width: 70%;">Official Certifying Recordation</td> <td style="width: 30%;">Deputy</td> </tr> </table>	Official Certifying Recordation	Deputy
Official Certifying Recordation	Deputy		

**United States Department of the Interior
Bureau of Land Management**
BUSINESS & SUPPORT SVCS DIV
222 N CENTRAL AVE
PHOENIX, AZ 85004 -2203
Phone: (602) 417-9200

Receipt	
No:	328691

Transaction #: 346017
Date of Transaction: 06/25/2001

CUSTOMER: SUSAN L SEIDEMAN
HC 32 BOX 291
PRESCOTT, AZ 86303

LINE #	QTY	COMMODITY / SUBJECT / ACTION / PRODUCT	REMARKS	UNIT PRICE	TOTAL
1	1.00	LOCATABLE MINERALS / MINING CLAIMS-NOT NEW-UNADJUD, ONE AUTH NO. ONLY / MINING CLAIM MONEY RECEIVED (455)	POL 2001 (9)	- n/a -	\$45.00
TOTAL:					\$45.00

PAYMENT INFORMATION

1	AMOUNT: \$45.00	POSTMARKED: 06/21/2001
	TYPE: CHECK	RECEIVED: 06/25/2001
	CHECK NO: 4778	
	NAME: SEIDEMAN, SUSAN HC 32 BOX 291 PRESCOTT AZ 86303	

REMARKS

PHONE NO. UNAVAILABLE

CASE SERIAL NUMBER INFORMATION

TRNS #	LINE #	CASES
346017	1	AMC296560/\$45.00

This receipt was generated by the automated BLM Collections and Billings System and is a paper representation of a portion of the official electronic record contained therein.

AFFIDAVIT OF PERFORMANCE OF ANNUAL ASSESSMENT WORK

296560
331597

MN-2 © LawForms 3-80, 1-91

4. The following persons were employed by Owner of Mining Claim and labored upon Mining Claim and did the work and improvements:

ROB COOK, MONKEY RIVER EXPLORATIONS.

5. The following work was performed on Mining Claims:

REMOVED OVERBURDEN AND EXPOSED VEINS ON AZTEC and MAUMELLE. SAMPLED FLOAT MATERIAL ON SUNDANCE. PROCESSED GRAB SAMPLES THROUGH GRINDING CIRCUIT. FURTHER EXPOSED VEIN IN AREA OF OLD WORKINGS ON SUNDANCE. LILLIAN PROCESSED DUMP MATERIAL THROUGH GRINDING CIRCUIT. REMOVED DEAD FALL & WINTER DEBRIS FROM ACCESS ROADS. REESTABLISHED MONUMENTS + REPLACED VANDALIZED CLAIM STAKES. EXPOSED VEINS ALL CLAIMS.

Susan Seidman

Signatures of Affiant

STATE OF: <u>AZ</u> COUNTY OF: <u>YAVAPAI</u> Date of Verification.: <u>7-6-2000</u>	Verification. On this date, before me, a Notary Public, personally appeared: <u>Susan Seidman</u> who, being duly sworn upon oath, stated that he had read this document and knows of his own knowledge that the facts stated within are true and correct, except for those matters based on information which he believes to be true.	Signature of Notary Public: <u>Judy Mitchell</u> Notary Expiration Date: <u>9-1-2001</u>
---	--	---

INSTRUCTIONS: Record in Office of County Recorder for County where claim is located before December 31 and file with proper BLM office before December 30 each year.

This instrument was recorded or filed at the request of: <p style="text-align: center;">ENTERED INTO COMPUTER</p> <p style="text-align: center;"><i>7/10/2000</i></p> <p style="text-align: center;">VERIFIED</p> <p style="text-align: center;"><i>7/12/00</i></p> <p>The recording official is directed to return this instrument or a copy thereof to the above person.</p>	CERTIFICATE OF RECORDATION OR FILING I certify that this instrument was filed or recorded on the date, the time, in the docket, beginning with the page number, and with the fee number file number stamped in the top space of this instrument. If the instrument is of multiple pages, the docket and page set forth represent the first page of that instrument and that instrument extends through Docket _____ Page _____. Official Certifying Recordation Deputy
---	---

AFFIDAVIT OF PERFORMANCE OF ANNUAL ASSESSMENT WORK

MN-2 © LawForms 3-80, 1-91

4. The following persons were employed by Owner of Mining Claim and labored upon Mining Claim and did the work and improvements:

ROB COOK, MONKEY RIVER EXPLORATIONS

5. The following work was performed on Mining Claims:

SAMPLED OLD WORKINGS. EXPOSED VEIN IN FURTHER ALONG STRIKE AND REMOVED DEBRIS FROM ADIT.

Susan Seideman

Signatures of Affiant

STATE OF: <i>ARIZ</i> COUNTY OF: <i>YAVAPAI</i> Date of Verification: <i>7-6-2000</i>	Verification. On this date, before me, a Notary Public, personally appeared: <i>Susan Seideman</i> who, being duly sworn upon oath, stated that he had read this document and knows the contents thereof and the facts stated therein are true and correct, except for those matters based on information which he believes to be true.	Signature of Notary Public: <i>Susan Seideman</i> OFFICIAL SEAL Notary Expiration Date: <i>9-1-2001</i>
---	---	---

INSTRUCTIONS: Record in Office of County Recorder for County where claim is located before December 31 and file with proper BLM office before December 30 each year.

This instrument was recorded or filed at the request of: ENTERED INTO COMPUTER <i>7/10/2000</i> VERIFIED <i>7/10/2000</i> The recording official is directed to return this instrument or a copy thereof to the above person.	CERTIFICATE OF RECORDATION OR FILING I certify that this instrument was filed or recorded on the date, _____, the time, in the docket, beginning with the page number, and with the fee number file number stamped in the top space of this instrument. If the instrument is of multiple pages, the docket and page set forth represent the first page of that instrument and that instrument extends through Docket _____ Page _____. Official Certifying Recordation _____ Deputy _____
--	--

AFFIDAVIT OF PERFORMANCE OF ANNUAL ASSESSMENT WORK

MN-2 © LawForms 3-80, 1-91

4. The following persons were employed by Owner of Mining Claim and labored upon Mining Claim and did the work and improvements:


ROB COOK, MONKEY RIVER EXPLORATIONS.

5. The following work was performed on Mining Claims:

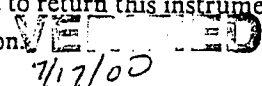
REMOVED DEBRIS AND BOULDERS FROM FAULTED AREA IN CREEK BED. PROCESSED MATERIAL FROM EXPOSED BEDROCK.

Susan Seideman

Signatures of Affiant

STATE OF: ARIZ COUNTY OF: YAVAPAI	Verification. On this date, before me, a Notary Public, personally appeared: <i>Susan Seideman</i> who, being duly sworn upon oath, stated that he had read this document and knows of his own knowledge that the facts stated within are true and correct, except for those matters based on information which he believes to be true.	Signature of Notary Public:  Judy E. Mitchell Notary Public - State of Arizona YAVAPAI COUNTY - 2001
Date of Verification: <i>July 6, 2000</i>	Expiration Date:	

INSTRUCTIONS: Record in Office of County Recorder for County where claim is located before December 31 and file with proper BLM office before December 30 each year.

This instrument was recorded or filed at the request of:	<h3 style="text-align: center;">CERTIFICATE OF RECORDATION OR FILING</h3> I certify that this instrument was filed or recorded on the date, _____, the time, in the docket, beginning with the page number, and with the fee number file number stamped in the top space of this instrument. If the instrument is of multiple pages, the docket and page set forth represent the first page of that instrument and that instrument extends through Docket _____ Page _____.
ENTERED INTO COMPUTER <i>X 7/10/2000</i>	The recording official is directed to return this instrument or a copy thereof to the above person. 
Official Certifying Recordation	Deputy

**United States Department of the Interior
Bureau of Land Management**
BUSINESS & SUPPORT SVCS DIV
222 N CENTRAL AVE
PHOENIX, AZ 85004 -2203
Phone: (602) 417-9200

Receipt	
No:	148814

Transaction #: 161417
Date of Transaction: 07/07/2000

CUSTOMER: SUSAN L SEIDEMAN
HC 32 BOX 291
PRESCOTT, AZ 86303

LINE #	QTY	COMMODITY / SUBJECT / ACTION / PRODUCT	REMARKS	UNIT PRICE	TOTAL
1	1	LOCATABLE MINERALS / MINING CLAIMS-ACCOUNTS/UNADJUDICATED / MINING CLAIM MONEY RECEIVED (455)	POL 2000 (9)	- n/a -	\$45.00
TOTAL:					\$45.00

PAYMENT INFORMATION			
1	AMOUNT:	\$45.00	POSTMARKED: 07/06/2000
	TYPE:	CHECK	RECEIVED: 07/07/2000
	CHECK NO:	4806	
	NAME:	SEIDEMAN, SUSAN HC 32 BOX 291 PRESCOTT AZ 86303	

REMARKS

CASE SERIAL NUMBER INFORMATION		
TRNS #	LINE #	CASES
161417	1	AMC296560


This receipt was generated by the automated BLM Collections and Billings System and is a paper representation of a portion of the official electronic record contained therein.

SAN SEIDEMAN
32-Box 291
Scott, Az. 86303.

CERTIFIED

P 246 218 202

MAIL



U.S. POSTAGE
PAID
PRESCOTT, AZ
86301
JUL 06 00
AMOUNT


\$3.20

00039632-22

0000

85004

RETURN RECEIPT
REQUESTED



BUREAU of LAND MANAGEMENT
222 N. CENTRAL AVE.
PHOENIX, AZ. 85004

JUL 7 9 3 III '00

ARIZONA
STATE OFFICE
PHOENIX, ARIZONA

ARIZONA
STATE OFFICE
PHOENIX, ARIZONA

JUL 7 7 11 1000 AM '00

RECEIVED
BUREAU OF
LAND MANAGEMENT

MAINTENANCE FEE PAYMENT WAIVER CERTIFICATION

This small miner waiver is filed to hold the claims/sites listed below for the assessment year beginning at noon on the first September 1 following the official filing of this form with BLM.

The undersigned owner(s) of the mining claims/sites listed below hereby certify under penalty of 18 U.S.C. 1001 and 43 U.S.C. 1212 that:

I/We control, or will control, ten or fewer mining claims/sites located and maintained on Federal land in the United States of America on the August 31 that is one day before the beginning of the assessment year indicated in line one above.

I/We have/will performed/perform assessment work upon the claims listed below for the current assessment year as of the August 31 indicated in line three above. This work meets the requirements of the General Mining Law of 1872, as amended; the Act of August 10, 1993; and the regulations at 43 CFR 3833 and 3850. Such work will be described on our affidavit of labor.

The mining claims and sites for which the above waiver from payment of the maintenance fees is made are:

CLAIM NAME	BLM RECORDATION SERIAL NUMBER
1. SIXIE - PLACER	AMC 296 560
2. PARTIA - PLACER	AMC 296 561
3. PARTIA LODE	AMC 331 597
4. MACHELLE LODE	AMC 296 562
5. SILVER TRAIL - LODE	AMC 296 563
6. AZTEC - LODE	AMC 296 564
7. FAIRVIEW - LODE	AMC 296 565
8. LILLIAN - LODE	AMC 296 566
9. SUNDANCE - LODE	AMC 296 567
10. PLAN of OPERATION FILED WITH USDA FOREST SERVICE (BRADSHAW)	

All owner(s) of the above mining claims and sites are filing for this waiver.

I/We understand and acknowledge that pursuant to 43 U.S.C. 1212 and 18 U.S.C. 1001, the filing of a false, fictitious, or fraudulent document with the Bureau of Land Management may result in a fine of up to \$10,000, a prison term not to exceed five years, or both.

SUSAN SEIDEMAN
(Owner's Name - Please Print)

H.C. 32 - Box 291
(Street or P.O. Box)

(Owner's Name - Please Print)

(Street or P.O. Box)

(Owner's Name - Please Print)

(Street or P.O. Box)

(Owner's Name - Please Print)

(Street or P.O. Box)

Susan Seideman
(Owner's Signature)

PRESCOTT AZ 86303
(City) (State) (Zip Code)

(Owner's Signature)

(City) (State) (Zip Code)

(Owner's Signature)

(City) (State) (Zip Code)

(Owner's Signature)

(City) (State) (Zip Code)

ENTERED INTO COMPUTER

(Original Returned in error) LHM 7/14/00 mt

(Owner's Name - Please Print)	(Owner's Signature)		
(Street or P.O. Box)	(City)	(State)	(Zip Code)
(Owner's Name - Please Print)	(Owner's Signature)		
(Street or P.O. Box)	(City)	(State)	(Zip Code)
(Owner's Name - Please Print)	(Owner's Signature)		
(Street or P.O. Box)	(City)	(State)	(Zip Code)
(Owner's Name - Please Print)	(Owner's Signature)		
(Street or P.O. Box)	(City)	(State)	(Zip Code)

INSTRUCTIONS

1. This certification of waiver from payment of maintenance fees is made under the provisions of the Act of August 10, 1993 (107 Stat. 312 [1993]), and §1744 of Title 43 and §28-28k of Title 30 of the United States Code; and the regulations thereunder (43 CFR 3833 and 3850).
2. This waiver must be filed in advance of the assessment year for which a waiver is sought, but in no event be filed later than the August 31st preceding the assessment year for which the waiver is sought.
3. You must still record your affidavit of assessment work for claims listed and/or Notices of Intention to Hold for any sites listed with the BLM by each December 30th, and the local recording office under State law, as in the past.
4. This waiver must be filed in the BLM State Office where the mining claims are recorded.
5. If the claims and sites are located in more than one State, a separate waiver form must be filed in each State in which they are held. The total number of claims and sites listed on separate waiver forms cannot exceed ten.
6. All claim names and Bureau of Land Management (BLM) serial numbers must be listed for all mining claims and sites for which a waiver is sought.
7. All owners and their addresses must be listed.
8. This waiver form must be signed by all of the owners or their designated agent. If an agent is designated, a statement appointing the agent, must be submitted with this certification, if a designation of agent is not currently on file with the BLM State office where your claims and sites are recorded.
9. Mining claims and sites held by a husband and wife, either jointly individually, or their children under the age of discretion, shall be counted towards the 10 claim limit. Mining claims and sites held in co-ownership, or by an association of locators, by a partnership, or by a corporation shall be counted towards the 10 claim limit for claimants that have an interest in these entities.
10. Failure to pay the maintenance fee or meet the requirements for waiver from payment of the maintenance fee by any August 31st deadline for the following assessment year shall cause the mining claims and sites to be declared null and void.

NOTICE

The Privacy Act of 1974 and the regulation in 43 CFR 2.48(d) provide that you be furnished the following information in connection with the information required by this certification of exemption from rental fees form.

AUTHORITY: 30 U.S.C. 28-28e; 43 U.S.C. 1201, 1740, and 1744; and the Act of August 10, 1993 (107 Stat. 312); 43 CFR 3833 and 3850.

PRINCIPLE PURPOSE: This information is to be used to verify that the owner(s) of a mining claim has complied with the Act of August 10, 1993 (107 Stat. 312), and is entitled to perform assessment work in lieu of paying the maintenance fee for the mining claims listed on this form.

ROUTINE USE: (1) Adjudication of the claimant(s) certification of waiver from paying the maintenance fee otherwise required by the Act of August 10, 1993 (107 Stat. 312). (2) Disclosure may be made to appropriate Federal agencies when location is made within the agency's geographic area of responsibility. (3) Information from the record and/or the record will be transferred to the appropriate Federal, State, or local agency, or a member of the public in response to a specific request for pertinent information. (4) Information may also be provided to the

BURDEN HOURS STATEMENT

Public reporting burden for this form is estimated to average 5 minutes per response, including time to review instructions, gathering and maintaining data, and completing and reviewing the form. Direct comments regarding this burden estimate, or any other aspect of this form, to the Department of the Interior, Bureau of Land Management, Information Collection Clearance Officer (871), 1849 C Street, N.W., Washington, D.C. 20240; and the Office of Management and Budget, Paperwork Reduction Project (1004-0114), Washington, D.C. 20503.

Department of Justice or in a proceeding before a court or adjudicative body; or to Federal, State, local or foreign agencies when needed for enforcement of civil or criminal codes or applicable regulations concerning title rights upon the public land.

EFFECT OF NOT PROVIDING INFORMATION: Disclosure of this information is required by the Act of August 10, 1993 (107 Stat. 312) and 43 CFR 3833 for those owner(s) wishing to take the small miners waiver allowed under 43 CFR 3833 and 3850. Failure to supply the information required in this form to support the owner(s) certification of waiver from payment of the otherwise required maintenance fees will result in the waiver being disallowed and the mining claims declared null and void by the Bureau of Land Management (BLM).

The Paperwork Reduction Act of 1980 (44 U.S.C. 3501, et seq.) requires us to tell you that:

This information is being collected to allow the BLM to determine if you qualify for a waiver from the payment of \$100 per mining claim maintenance fee established by the Act of August 10, 1993 (107 Stat. 312) and the implementing regulations at 43 CFR 3833 and 3850. A response to this request is required in accordance with the statute (107 Stat. 312) to retain your benefit.

FOR OFFICIAL USE ONLY

JUL 7 10 00 AM '00

RECEIVED
BUREAU OF
LAND MANAGEMENT

MAINTENANCE FEE PAYMENT WAIVER CERTIFICATION

This small miner waiver is filed to hold the claims/sites listed below for the assessment year beginning at noon on the first September 1 following the official filing of this form with BLM.

The undersigned owner(s) of the mining claims/sites listed below hereby certify under penalty of 18 U.S.C. 1001 and 43 U.S.C. 1212 that:

I/We control, or will control, ten or fewer mining claims/sites located and maintained on Federal land in the United States of America on the August 31 that is one day before the beginning of the assessment year indicated in line one above.

I/We have/will performed/perform assessment work upon the claims listed below for the current assessment year as of the August 31 indicated in line three above. This work meets the requirements of the General Mining Law of 1872, as amended; the Act of August 10, 1993; and the regulations at 43 CFR 3833 and 3850. Such work will be described on our affidavit of labor.

The mining claims and sites for which the above waiver from payment of the maintenance fees is made are:

CLAIM NAME	BLM RECORDATION SERIAL NUMBER
1. SIZIE - PLACER	AMC 296 560
2. PORTIA - PLACER	AMC 296 561
3. PORTIA LODE	AMC 331 597
4. MACHELLE LODE	AMC 296 562
5. SILVER TRAIL - LODE	AMC 296 563
6. AZTEC - LODE	AMC 296 564
7. FAIRVIEW - LODE	AMC 296 565
8. LILLIAN - LODE	AMC 296 566
9. SUNDANCE - LODE	AMC 296 567
10. PLAN of OPERATION FILED WITH USDA FOREST SERVICE BRANSHAW	

All owner(s) of the above mining claims and sites are filing for this waiver.

I/We understand and acknowledge that pursuant to 43 U.S.C. 1212 and 18 U.S.C. 1001, the filing of a false, fictitious, or fraudulent document with the Bureau of Land Management may result in a fine of up to \$10,000, a prison term not to exceed five years, or both.

SUSAN SEIDEMAN
(Owner's Name - Please Print)

Susan Seideman
(Owner's Signature)

H.C. 32 - Box 291
(Street or P.O. Box)

PRESCOTT AZ 86303
(City) (State) (Zip Code)

(Owner's Name - Please Print)

(Owner's Signature)

(Street or P.O. Box)

(City) (State) (Zip Code)

(Owner's Name - Please Print)

(Owner's Signature)

(Street or P.O. Box)

(City) (State) (Zip Code)

(Owner's Name - Please Print)

(Owner's Signature)

Original Returned in error
(Street or P.O. Box)

AM 7/14/00
(City) (State) (Zip Code)

ENTERED INTO COMPUTER

(Owner's Name - Please Print)	(Owner's Signature)		
(Street or P.O. Box)	(City)	(State)	(Zip Code)
(Owner's Name - Please Print)	(Owner's Signature)		
(Street or P.O. Box)	(City)	(State)	(Zip Code)
(Owner's Name - Please Print)	(Owner's Signature)		
(Street or P.O. Box)	(City)	(State)	(Zip Code)
(Owner's Name - Please Print)	(Owner's Signature)		
(Street or P.O. Box)	(City)	(State)	(Zip Code)

INSTRUCTIONS

1. This certification of waiver from payment of maintenance fees is made under the provisions of the Act of August 10, 1993 (107 Stat. 312 [1993]), and §1744 of Title 43 and §28-28k of Title 30 of the United States Code; and the regulations thereunder (43 CFR 3833 and 3850).
2. This waiver must be filed in advance of the assessment year for which a waiver is sought, but in no event be filed later than the August 31st preceding the assessment year for which the waiver is sought.
3. You must still record your affidavit of assessment work for claims listed and/or Notices of Intention to Hold for any sites listed with the BLM by each December 30th, and the local recording office under State law, as in the past.
4. This waiver must be filed in the BLM State Office where the mining claims are recorded.
5. If the claims and sites are located in more than one State, a separate waiver form must be filed in each State in which they are held. The total number of claims and sites listed on separate waiver forms cannot exceed ten.
6. All claim names and Bureau of Land Management (BLM) serial numbers must be listed for all mining claims and sites for which a waiver is sought.
7. All owners and their addresses must be listed.
8. This waiver form must be signed by all of the owners or their designated agent. If an agent is designated, a statement appointing the agent, must be submitted with this certification, if a designation of agent is not currently on file with the BLM State office where your claims and sites are recorded.
9. Mining claims and sites held by a husband and wife, either jointly individually, or their children under the age of discretion, shall be counted towards the 10 claim limit. Mining claims and sites held in co-ownership, or by an association of locators, by a partnership, or by a corporation shall be counted towards the 10 claim limit for claimants that have an interest in these entities.
10. Failure to pay the maintenance fee or meet the requirements for waiver from payment of the maintenance fee by any August 31st deadline for the following assessment year shall cause the mining claims and sites to be declared null and void.

NOTICE

The Privacy Act of 1974 and the regulation in 43 CFR 2.48(d) provide that you be furnished the following information in connection with the information required by this certification of exemption from rental fees form.

AUTHORITY: 30 U.S.C. 28-28e; 43 U.S.C. 1201, 1740, and 1744; and the Act of August 10, 1993 (107 Stat. 312); 43 CFR 3833 and 3850.

PRINCIPLE PURPOSE: This information is to be used to verify that the owner(s) of a mining claim has complied with the Act of August 10, 1993 (107 Stat. 312), and is entitled to perform assessment work in lieu of paying the maintenance fee for the mining claims listed on this form.

ROUTINE USE: (1) Adjudication of the claimant(s) certification of waiver from paying the maintenance fee otherwise required by the Act of August 10, 1993 (107 Stat. 312). (2) Disclosure may be made to appropriate Federal agencies when location is made within the agency's geographic area of responsibility. (3) Information from the record and/or the record will be transferred to the appropriate Federal, State, or local agency, or a member of the public in response to a specific request for pertinent information. (4) Information may also be provided to the

BURDEN HOURS STATEMENT

Public reporting burden for this form is estimated to average 5 minutes per response, including time to review instructions, gathering and maintaining data, and completing and reviewing the form. Direct comments regarding this burden estimate, or any other aspect of this form, to the Department of the Interior, Bureau of Land Management, Information Collection Clearance Officer (871), 1849 C Street, N.W., Washington, D.C. 20240; and the Office of Management and Budget, Paperwork Reduction Project (1004-0114), Washington, D.C. 20503.

Department of Justice or in a proceeding before a court or adjudicative body; or to Federal, State, local or foreign agencies when needed for enforcement of civil or criminal codes or applicable regulations concerning title rights upon the public land.

EFFECT OF NOT PROVIDING INFORMATION: Disclosure of this information is required by the Act of August 10, 1993 (107 Stat. 312) and 43 CFR 3833 and 3850. Failure to supply the information required in this form to support the owner(s) certification of waiver from payment of the otherwise required maintenance fees will result in the waiver being disallowed and the mining claims declared null and void by the Bureau of Land Management (BLM).

The Paperwork Reduction Act of 1980 (44 U.S.C. 3501, et seq.) requires us to tell you that:

This information is being collected to allow the BLM to determine if you qualify for a waiver from the payment of \$100 per mining claim maintenance fee established by the Act of August 10, 1993 (107 Stat. 312) and the implementing regulations at 43 CFR 3833 and 3850. A response to this request is required in accordance with the statute (107 Stat. 312) to retain your benefit.

FOR OFFICIAL USE ONLY

JUL 7 10 00 AM '00

RECEIVED
BUREAU OF
LAND MANAGEMENT

UNITED STATES
DEPARTMENT OF THE INTERIOR
BUREAU OF LAND MANAGEMENT

084

FORM APPROVED
OMB NO. 1004-0114
Expires: March 31, 1997

MAINTENANCE FEE PAYMENT WAIVER CERTIFICATION

This small miner waiver is filed to hold the claims/sites listed below for the assessment year beginning at noon on the first September 1 following the official filing of this form with BLM.

The undersigned owner(s) of the mining claims/sites listed below hereby certify under penalty of 18 U.S.C. 1001 and 43 U.S.C. 1212 that:

I/We control, or will control, ten or fewer mining claims/sites located and maintained on Federal land in the United States of America on the August 31 that is one day before the beginning of the assessment year indicated in line one above.

I/We have/will performed/perform assessment work upon the claims listed below for the current assessment year as of the August 31 indicated in line three above. This work meets the requirements of the General Mining Law of 1872, as amended; the Act of August 10, 1993; and the regulations at 43 CFR 3833 and 3850. Such work will be described on our affidavit of labor.

The mining claims and sites for which the above waiver from payment of the maintenance fees is made are:

CLAIM NAME	BLM RECORDATION SERIAL NUMBER
1. <u>SUZIE - PLACER</u>	<u>AMC 296 560</u>
2. <u>PORTIA - PLACER</u>	<u>AMC 296 561</u>
3. <u>PORTIA LODE</u>	<u>AMC 331 597</u>
4. <u>MALWELL LODE</u>	<u>AMC 296 562</u>
5. <u>SILVER TRAIL - LODE</u>	<u>AMC 296 563</u>
6. <u>ARTEC - LODE</u>	<u>AMC 296 564</u>
7. <u>FAIRVIEW - LODE</u>	<u>AMC 296 565</u>
8. <u>LILLIAN - LODE</u>	<u>AMC 296 566</u>
9. <u>SUNDANCE - LODE</u>	<u>AMC 296 567</u>
10. <u>PLAN OF OPERATION FILED WITH USDA FOREST SERVICE (BRADYHAW)</u>	

All owner(s) of the above mining claims and sites are filing for this waiver.

I/We understand and acknowledge that pursuant to 43 U.S.C. 1212 and 18 U.S.C. 1001, the filing of a false, fictitious, or fraudulent document with the Bureau of Land Management may result in a fine of up to \$10,000, a prison term not to exceed five years, or both.

SUSAN SEIDEMAN
(Owner's Name - Please Print)

Susan Seideman
(Owner's Signature)

H.C. 32 - Box 291
(Street or P.O. Box)

PRESCOTT AZ 86303
(City) (State) (Zip Code)

(Owner's Name - Please Print)

(Owner's Signature)

(Street or P.O. Box)

(City) (State) (Zip Code)

(Owner's Name - Please Print)

(Owner's Signature)

(Street or P.O. Box)

(City) (State) (Zip Code)

ENTERED INTO COMPUTER

(Original Returned in error) LHM 7/14/00 MHT
(Owner's Name - Please Print)
(Street or P.O. Box)

(Owner's Signature)
(City) (State) (Zip Code)

(Owner's Name - Please Print)	(Owner's Signature)
(Street or P.O. Box)	(City) (State) (Zip Code)
(Owner's Name - Please Print)	(Owner's Signature)
(Street or P.O. Box)	(City) (State) (Zip Code)
(Owner's Name - Please Print)	(Owner's Signature)
(Street or P.O. Box)	(City) (State) (Zip Code)
(Owner's Name - Please Print)	(Owner's Signature)
(Street or P.O. Box)	(City) (State) (Zip Code)

INSTRUCTIONS

1. This certification of waiver from payment of maintenance fees is made under the provisions of the Act of August 10, 1993 (107 Stat. 312 [1993]), and §1744 of Title 43 and §28-28k of Title 30 of the United States Code; and the regulations thereunder (43 CFR 3833 and 3850).
2. This waiver must be filed in advance of the assessment year for which a waiver is sought, but in no event be filed later than the August 31st preceding the assessment year for which the waiver is sought.
3. You must still record your affidavit of assessment work for claims listed and/or Notices of Intention to Hold for any sites listed with the BLM by each December 30th, and the local recording office under State law, as in the past.
4. This waiver must be filed in the BLM State Office where the mining claims are recorded.
5. If the claims and sites are located in more than one State, a separate waiver form must be filed in each State in which they are held. The total number of claims and sites listed on separate waiver forms cannot exceed ten.
6. All claim names and Bureau of Land Management (BLM) serial numbers must be listed for all mining claims and sites for which a waiver is sought.
7. All owners and their addresses must be listed.
8. This waiver form must be signed by all of the owners or their designated agent. If an agent is designated, a statement appointing the agent, must be submitted with this certification, if a designation of agent is not currently on file with the BLM State office where your claims and sites are recorded.
9. Mining claims and sites held by a husband and wife, either jointly individually, or their children under the age of discretion, shall be counted towards the 10 claim limit. Mining claims and sites held in co-ownership, or by an association of locators, by a partnership, or by a corporation shall be counted towards the 10 claim limit for claimants that have an interest in these entities.
10. Failure to pay the maintenance fee or meet the requirements for waiver from payment of the maintenance fee by any August 31st deadline for the following assessment year shall cause the mining claims and sites to be declared null and void.

NOTICE

The Privacy Act of 1974 and the regulation in 43 CFR 2.48(d) provide that you be furnished the following information in connection with the information required by this certification of exemption from rental fees form.

AUTHORITY: 30 U.S.C. 28-28e; 43 U.S.C. 1201, 1740, and 1744; and the Act of August 10, 1993 (107 Stat. 312); 43 CFR 3833 and 3850.

PRINCIPLE PURPOSE: This information is to be used to verify that the owner(s) of a mining claim has complied with the Act of August 10, 1993 (107 Stat. 312), and is entitled to perform assessment work in lieu of paying the maintenance fee for the mining claims listed on this form.

ROUTINE USE: (1) Adjudication of the claimant(s) certification of waiver from paying the maintenance fee otherwise required by the Act of August 10, 1993 (107 Stat. 312). (2) Disclosure may be made to appropriate Federal agencies when location is made within the agency's geographic area of responsibility. (3) Information from the record and/or the record will be transferred to the appropriate Federal, State, or local agency, or a member of the public in response to a specific request for pertinent information. (4) Information may also be provided to the

BURDEN HOURS STATEMENT

Public reporting burden for this form is estimated to average 5 minutes per response, including time to review instructions, gathering and maintaining data, and completing and reviewing the form. Direct comments regarding this burden estimate, or any other aspect of this form, to the Department of the Interior, Bureau of Land Management, Information Collection Clearance Officer (871), 1849 C Street, N.W., Washington, D.C. 20240; and the Office of Management and Budget, Paperwork Reduction Project (1004-0114), Washington, D.C. 20503.

Department of Justice or in a proceeding before a court or adjudicative body; or to Federal, State, local or foreign agencies when needed for enforcement of civil or criminal codes or applicable regulations concerning title rights upon the public land.

EFFECT OF NOT PROVIDING INFORMATION: Disclosure of this information is required by the Act of August 10, 1993 (107 Stat. 312) and 43 CFR 3833 and 3850. Failure to supply the information required in this form to support the owner(s) certification of waiver from payment of the otherwise required maintenance fees will result in the waiver being disallowed and the mining claims declared null and void by the Bureau of Land Management (BLM).

The Paperwork Reduction Act of 1980 (44 U.S.C. 3501, et seq.) requires us to tell you that:

This information is being collected to allow the BLM to determine if you qualify for a waiver from the payment of \$100 per mining claim maintenance fee established by the Act of August 10, 1993 (107 Stat. 312) and the implementing regulations at 43 CFR 3833 and 3850. A response to this request is required in accordance with the statute (107 Stat. 312) to retain your benefit.

FOR OFFICIAL USE ONLY

JUL 7 10 00 AM '00

RECEIVED
BUREAU OF
LAND MANAGEMENT

MAINTENANCE FEE PAYMENT WAIVER CERTIFICATION

This small miner waiver is filed to hold the claims/sites listed below for the assessment year beginning at noon on the first September 1 following the official filing of this form with BLM.

The undersigned owner(s) of the mining claims/sites listed below hereby certify under penalty of 18 U.S.C. 1001 and 43 U.S.C. 1212 that:

I/We control, or will control, ten or fewer mining claims/sites located and maintained on Federal land in the United States of America on the August 31 that is one day before the beginning of the assessment year indicated in line one above.

I/We have/will performed/perform assessment work upon the claims listed below for the current assessment year as of the August 31 indicated in line three above. This work meets the requirements of the General Mining Law of 1872, as amended; the Act of August 10, 1993; and the regulations at 43 CFR 3833 and 3850. Such work will be described on our affidavit of labor.

The mining claims and sites for which the above waiver from payment of the maintenance fees is made are:

CLAIM NAME	BLM RECORDATION SERIAL NUMBER
1. SIZIE - PLACER	AMC 296 560
2. PORTIA - PLACER	AMC 296 561
3. PORTIA LODE	AMC 331 597
4. MAIMELLE LODE	AMC 296 562
5. SILVER TRAIL - LODE	AMC 296 563
6. AZTEC - LODE	AMC 296 564
7. FAIRVIEW - LODE	AMC 296 565
8. LILLIAN - LODE	AMC 296 566
9. SUNDANCE - LODE	AMC 296 567
10. PLAN OF OPERATION FILED WITH FOREST SERVICE (BRANSHAW) USDA	

All owner(s) of the above mining claims and sites are filing for this waiver.

I/We understand and acknowledge that pursuant to 43 U.S.C. 1212 and 18 U.S.C. 1001, the filing of a false, fictitious, or fraudulent document with the Bureau of Land Management may result in a fine of up to \$10,000, a prison term not to exceed five years, or both.

SUSAN SEIDEMAN
(Owner's Name - Please Print)

Susan Seideman
(Owner's Signature)

H.C. 32 - Box 291
(Street or P.O. Box)

PRESCOTT AZ 86303
(City) (State) (Zip Code)

(Owner's Name - Please Print)

(Owner's Signature)

(Street or P.O. Box)

(City) (State) (Zip Code)

(Owner's Name - Please Print)

(Owner's Signature)

(Street or P.O. Box)

(City) (State) (Zip Code)

ENTERED INTO COMPUTER

(Owner's Name - Please Print)

(Owner's Signature)

Original Returned in error LHM 7/14/00 MJA
(Street or P.O. Box)

(City) (State) (Zip Code)

_____ (Owner's Name - Please Print)	_____ (Owner's Signature)
_____ (Street or P.O. Box)	_____ (City) (State) (Zip Code)
_____ (Owner's Name - Please Print)	_____ (Owner's Signature)
_____ (Street or P.O. Box)	_____ (City) (State) (Zip Code)
_____ (Owner's Name - Please Print)	_____ (Owner's Signature)
_____ (Street or P.O. Box)	_____ (City) (State) (Zip Code)
_____ (Owner's Name - Please Print)	_____ (Owner's Signature)
_____ (Street or P.O. Box)	_____ (City) (State) (Zip Code)

INSTRUCTIONS

1. This certification of waiver from payment of maintenance fees is made under the provisions of the Act of August 10, 1993 (107 Stat. 312 [1993]), and §1744 of Title 43 and §28-28k of Title 30 of the United States Code; and the regulations thereunder (43 CFR 3833 and 3850).
2. This waiver must be filed in advance of the assessment year for which a waiver is sought, but in no event be filed later than the August 31st preceding the assessment year for which the waiver is sought.
3. You must still record your affidavit of assessment work for claims listed and/or Notices of Intention to Hold for any sites listed with the BLM by each December 30th, and the local recording office under State law, as in the past.
4. This waiver must be filed in the BLM State Office where the mining claims are recorded.
5. If the claims and sites are located in more than one State, a separate waiver form must be filed in each State in which they are held. The total number of claims and sites listed on separate waiver forms cannot exceed ten.
6. All claim names and Bureau of Land Management (BLM) serial numbers must be listed for all mining claims and sites for which a waiver is sought.
7. All owners and their addresses must be listed.
8. This waiver form must be signed by all of the owners or their designated agent. If an agent is designated, a statement appointing the agent, must be submitted with this certification, if a designation of agent is not currently on file with the BLM State office where your claims and sites are recorded.
9. Mining claims and sites held by a husband and wife, either jointly individually, or their children under the age of discretion, shall be counted towards the 10 claim limit. Mining claims and sites held in co-ownership, or by an association of locators, by a partnership, or by a corporation shall be counted towards the 10 claim limit for claimants that have an interest in these entities.
10. Failure to pay the maintenance fee or meet the requirements for waiver from payment of the maintenance fee by any August 31st deadline for the following assessment year shall cause the mining claims and sites to be declared null and void.

NOTICE

The Privacy Act of 1974 and the regulation in 43 CFR 2.48(d) provide that you be furnished the following information in connection with the information required by this certification of exemption from rental fees form.

AUTHORITY: 30 U.S.C. 28-28e; 43 U.S.C. 1201, 1740, and 1744; and the Act of August 10, 1993 (107 Stat. 312); 43 CFR 3833 and 3850.

PRINCIPLE PURPOSE: This information is to be used to verify that the owner(s) of a mining claim has complied with the Act of August 10, 1993 (107 Stat. 312), and is entitled to perform assessment work in lieu of paying the maintenance fee for the mining claims listed on this form.

ROUTINE USE: (1) Adjudication of the claimant(s) certification of waiver from paying the maintenance fee otherwise required by the Act of August 10, 1993 (107 Stat. 312). (2) Disclosure may be made to appropriate Federal agencies when location is made within the agency's geographic area of responsibility. (3) Information from the record and/or the record will be transferred to the appropriate Federal, State, or local agency, or a member of the public in response to a specific request for pertinent information. (4) Information may also be provided to the

BURDEN HOURS STATEMENT

Public reporting burden for this form is estimated to average 5 minutes per response, including time to review instructions, gathering and maintaining data, and completing and reviewing the form. Direct comments regarding this burden estimate, or any other aspect of this form, to the Department of the Interior, Bureau of Land Management, Information Collection Clearance Officer (871), 1849 C Street, N.W., Washington, D.C. 20240; and the Office of Management and Budget, Paperwork Reduction Project (1004-0114), Washington, D.C. 20503.

Department of Justice or in a proceeding before a court or adjudicative body; or to Federal, State, local or foreign agencies when needed for enforcement of civil or criminal codes or applicable regulations concerning title rights upon the public land.

EFFECT OF NOT PROVIDING INFORMATION: Disclosure of this information is required by the Act of August 10, 1993 (107 Stat. 312) and 43 CFR 3833 and 3850. Failure to supply the information required in this form to support the owner(s) certification of waiver from payment of the otherwise required maintenance fees will result in the waiver being disallowed and the mining claims declared null and void by the Bureau of Land Management (BLM).

The Paperwork Reduction Act of 1980 (44 U.S.C. 3501, et seq.) requires us to tell you that:

This information is being collected to allow the BLM to determine if you qualify for a waiver from the payment of \$100 per mining claim maintenance fee established by the Act of August 10, 1993 (107 Stat. 312) and the implementing regulations at 43 CFR 3833 and 3850. A response to this request is required in accordance with the statute (107 Stat. 312) to retain your benefit.

FOR OFFICIAL USE ONLY

JUL 7 10 00 AM '00
RECEIVED
BUREAU OF
LAND MANAGEMENT

MAINTENANCE FEE PAYMENT WAIVER CERTIFICATION

This small miner waiver is filed to hold the claims/sites listed below for the assessment year beginning at noon on the first September 1 following the official filing of this form with BLM.

The undersigned owner(s) of the mining claims/sites listed below hereby certify under penalty of 18 U.S.C. 1001 and 43 U.S.C. 1212 that:

I/We control, or will control, ten or fewer mining claims/sites located and maintained on Federal land in the United States of America on the August 31 that is one day before the beginning of the assessment year indicated in line one above.

I/We have/will performed/performance assessment work upon the claims listed below for the current assessment year as of the August 31 indicated in line three above. This work meets the requirements of the General Mining Law of 1872, as amended; the Act of August 10, 1993; and the regulations at 43 CFR 3833 and 3850. Such work will be described on our affidavit of labor.

The mining claims and sites for which the above waiver from payment of the maintenance fees is made are:

CLAIM NAME	BLM RECORDATION SERIAL NUMBER
1. SIZIE - PLACER	AMC 296 560
2. PORTIA - PLACER	AMC 296 561
3. PORTIA LODE	AMC 331 597
4. MAWELLE LODE	AMC 296 562
5. SILVER TRAIL - LODE	AMC 296 563
6. AZTEC - LODE	AMC 296 564
7. FAIRVIEW - LODE	AMC 296 565
8. LILLIAN - LODE	AMC 296 566
9. SUNDANCE - LODE	AMC 296 567
10. PLAN OF OPERATION FILED WITH FOREST SERVICE (BRADYAW) USDA	

All owner(s) of the above mining claims and sites are filing for this waiver.

I/We understand and acknowledge that pursuant to 43 U.S.C. 1212 and 18 U.S.C. 1001, the filing of a false, fictitious, or fraudulent document with the Bureau of Land Management may result in a fine of up to \$10,000, a prison term not to exceed five years, or both.

SUSAN SEIDEMAN
(Owner's Name - Please Print)

Susan Seideman
(Owner's Signature)

H.C. 32 - Box 291
(Street or P.O. Box)

PRESCOTT AZ 86303
(City) (State) (Zip Code)

(Owner's Name - Please Print)

(Owner's Signature)

(Street or P.O. Box)

(City) (State) (Zip Code)

(Owner's Name - Please Print)

(Owner's Signature)

(Street or P.O. Box)

(City) (State) (Zip Code)

ENTERED INTO COMPUTER

Original Returned in error
(Owner's Name - Please Print)
(Street or P.O. Box)

SM 7/14/00 mt
(Owner's Signature)
(City) (State) (Zip Code)

(Owner's Name - Please Print)	(Owner's Signature)
(Street or P.O. Box)	(City) (State) (Zip Code)
(Owner's Name - Please Print)	(Owner's Signature)
(Street or P.O. Box)	(City) (State) (Zip Code)
(Owner's Name - Please Print)	(Owner's Signature)
(Street or P.O. Box)	(City) (State) (Zip Code)
(Owner's Name - Please Print)	(Owner's Signature)
(Street or P.O. Box)	(City) (State) (Zip Code)

INSTRUCTIONS

1. This certification of waiver from payment of maintenance fees is made under the provisions of the Act of August 10, 1993 (107 Stat. 312 [1993]), and §1744 of Title 43 and §28-28k of Title 30 of the United States Code; and the regulations thereunder (43 CFR 3833 and 3850).
2. This waiver must be filed in advance of the assessment year for which a waiver is sought, but in no event be filed later than the August 31st preceding the assessment year for which the waiver is sought.
3. You must still record your affidavit of assessment work for claims listed and/or Notices of Intention to Hold for any sites listed with the BLM by each December 30th, and the local recording office under State law, as in the past.
4. This waiver must be filed in the BLM State Office where the mining claims are recorded.
5. If the claims and sites are located in more than one State, a separate waiver form must be filed in each State in which they are held. The total number of claims and sites listed on separate waiver forms cannot exceed ten.
6. All claim names and Bureau of Land Management (BLM) serial numbers must be listed for all mining claims and sites for which a waiver is sought.
7. All owners and their addresses must be listed.
8. This waiver form must be signed by all of the owners or their designated agent. If an agent is designated, a statement appointing the agent, must be submitted with this certification, if a designation of agent is not currently on file with the BLM State office where your claims and sites are recorded.
9. Mining claims and sites held by a husband and wife, either jointly individually, or their children under the age of discretion, shall be counted towards the 10 claim limit. Mining claims and sites held in co-ownership, or by an association of locators, by a partnership, or by a corporation shall be counted towards the 10 claim limit for claimants that have an interest in these entities.
10. Failure to pay the maintenance fee or meet the requirements for waiver from payment of the maintenance fee by any August 31st deadline for the following assessment year shall cause the mining claims and sites to be declared null and void.

NOTICE

The Privacy Act of 1974 and the regulation in 43 CFR 2.48(d) provide that you be furnished the following information in connection with the information required by this certification of exemption from rental fees form.

AUTHORITY: 30 U.S.C. 28-28e; 43 U.S.C. 1201, 1740, and 1744; and the Act of August 10, 1993 (107 Stat. 312); 43 CFR 3833 and 3850.

PRINCIPLE PURPOSE: This information is to be used to verify that the owner(s) of a mining claim has complied with the Act of August 10, 1993 (107 Stat. 312), and is entitled to perform assessment work in lieu of paying the maintenance fee for the mining claims listed on this form.

ROUTINE USE: (1) Adjudication of the claimant(s) certification of waiver from paying the maintenance fee otherwise required by the Act of August 10, 1993 (107 Stat. 312). (2) Disclosure may be made to appropriate Federal agencies when location is made within the agency's geographic area of responsibility. (3) Information from the record and/or the record will be transferred to the appropriate Federal, State, or local agency, or a member of the public in response to a specific request for pertinent information. (4) Information may also be provided to the

BURDEN HOURS STATEMENT

Public reporting burden for this form is estimated to average 5 minutes per response, including time to review instructions, gathering and maintaining data, and completing and reviewing the form. Direct comments regarding this burden estimate, or any other aspect of this form, to the Department of the Interior, Bureau of Land Management, Information Collection Clearance Officer (871), 1849 C Street, N.W., Washington, D.C. 20240; and the Office of Management and Budget, Paperwork Reduction Project (1004-0114), Washington, D.C. 20503.

Department of Justice or in a proceeding before a court or adjudicative body; or to Federal, State, local or foreign agencies when needed for enforcement of civil or criminal codes or applicable regulations concerning title rights upon the public land.

EFFECT OF NOT PROVIDING INFORMATION: Disclosure of this information is required by the Act of August 10, 1993 (107 Stat. 312) and 43 CFR 3833 and 3850. Failure to supply the information required in this form to support the owner(s) certification of waiver from payment of the otherwise required maintenance fees will result in the waiver being disallowed and the mining claims declared null and void by the Bureau of Land Management (BLM).

The Paperwork Reduction Act of 1980 (44 U.S.C. 3501, et seq.) requires us to tell you that:

This information is being collected to allow the BLM to determine if you qualify for a waiver from the payment of \$100 per mining claim maintenance fee established by the Act of August 10, 1993 (107 Stat. 312) and the implementing regulations at 43 CFR 3833 and 3850. A response to this request is required in accordance with the statute (107 Stat. 312) to retain your benefit.

FOR OFFICIAL USE ONLY

JUL 7 10 00 AM '93
 RECEIVED
 BUREAU OF
 LAND MANAGEMENT

MAINTENANCE FEE PAYMENT WAIVER CERTIFICATION

This small miner waiver is filed to hold the claims/sites listed below for the assessment year beginning at noon on the first September 1 following the official filing of this form with BLM.

The undersigned owner(s) of the mining claims/sites listed below hereby certify under penalty of 18 U.S.C. 1001 and 43 U.S.C. 1212 that:

I/We control, or will control, ten or fewer mining claims/sites located and maintained on Federal land in the United States of America on the August 31 that is one day before the beginning of the assessment year indicated in line one above.

I/We have/will performed/perform assessment work upon the claims listed below for the current assessment year as of the August 31 indicated in line three above. This work meets the requirements of the General Mining Law of 1872, as amended; the Act of August 10, 1993; and the regulations at 43 CFR 3833 and 3850. Such work will be described on our affidavit of labor.

The mining claims and sites for which the above waiver from payment of the maintenance fees is made are:

CLAIM NAME	BLM RECORDATION SERIAL NUMBER
1. SIZIE - PLACER	AMC 296 560
2. PORTIA - PLACER	AMC 296 561
3. PORTIA LODE	AMC 331 597
4. MACHELLE LODE	AMC 296 562
5. SILVER TRAIL - LODE	AMC 296 563
6. AZTEC - LODE	AMC 296 564
7. FAIRVIEW - LODE	AMC 296 565
8. LILLIAN - LODE	AMC 296 566
9. SUNDANCE - LODE	AMC 296 567
10. PLAN of OPERATION FILED WITH USDA FOREST SERVICE (BRANSHAW)	

All owner(s) of the above mining claims and sites are filing for this waiver.

I/We understand and acknowledge that pursuant to 43 U.S.C. 1212 and 18 U.S.C. 1001, the filing of a false, fictitious, or fraudulent document with the Bureau of Land Management may result in a fine of up to \$10,000, a prison term not to exceed five years, or both.

SUSAN SEIDEMAN
(Owner's Name - Please Print)

Susan Seideman
(Owner's Signature)

H.C. 32 - Box 291
(Street or P.O. Box)

PRESCOTT AZ 86303
(City) (State) (Zip Code)

(Owner's Name - Please Print)

(Owner's Signature)

(Street or P.O. Box)

(City) (State) (Zip Code)

(Owner's Name - Please Print)

(Owner's Signature)

(Street or P.O. Box)

(City) (State) (Zip Code)

(Owner's Name - Please Print)

(Owner's Signature)

Original Returned in error
(Street or P.O. Box)

SM 7/14/00 MT
(City) (State) (Zip Code)

ENTERED INTO COMPUTER

(Owner's Name - Please Print)	(Owner's Signature)
(Street or P.O. Box)	(City) (State) (Zip Code)
(Owner's Name - Please Print)	(Owner's Signature)
(Street or P.O. Box)	(City) (State) (Zip Code)
(Owner's Name - Please Print)	(Owner's Signature)
(Street or P.O. Box)	(City) (State) (Zip Code)
(Owner's Name - Please Print)	(Owner's Signature)
(Street or P.O. Box)	(City) (State) (Zip Code)

INSTRUCTIONS

1. This certification of waiver from payment of maintenance fees is made under the provisions of the Act of August 10, 1993 (107 Stat. 312 [1993]), and §1744 of Title 43 and §28-28k of Title 30 of the United States Code; and the regulations thereunder (43 CFR 3833 and 3850).
2. This waiver must be filed in advance of the assessment year for which a waiver is sought, but in no event be filed later than the August 31st preceding the assessment year for which the waiver is sought.
3. You must still record your affidavit of assessment work for claims listed and/or Notices of Intention to Hold for any sites listed with the BLM by each December 30th, and the local recording office under State law, as in the past.
4. This waiver must be filed in the BLM State Office where the mining claims are recorded.
5. If the claims and sites are located in more than one State, a separate waiver form must be filed in each State in which they are held. The total number of claims and sites listed on separate waiver forms cannot exceed ten.
6. All claim names and Bureau of Land Management (BLM) serial numbers must be listed for all mining claims and sites for which a waiver is sought.
7. All owners and their addresses must be listed.
8. This waiver form must be signed by all of the owners or their designated agent. If an agent is designated, a statement appointing the agent must be submitted with this certification, if a designation of agent is not currently on file with the BLM State office where your claims and sites are recorded.
9. Mining claims and sites held by a husband and wife, either jointly individually, or their children under the age of discretion, shall be counted towards the 10 claim limit. Mining claims and sites held in co-ownership, or by an association of locators, by a partnership, or by a corporation shall be counted towards the 10 claim limit for claimants that have an interest in these entities.
10. Failure to pay the maintenance fee or meet the requirements for waiver from payment of the maintenance fee by any August 31st deadline for the following assessment year shall cause the mining claims and sites to be declared null and void.

NOTICE

The Privacy Act of 1974 and the regulation in 43 CFR 2.48(d) provide that you be furnished the following information in connection with the information required by this certification of exemption from rental fees form.

AUTHORITY: 30 U.S.C. 28-28e; 43 U.S.C. 1201, 1740, and 1744; and the Act of August 10, 1993 (107 Stat. 312); 43 CFR 3833 and 3850.

PRINCIPLE PURPOSE: This information is to be used to verify that the owner(s) of a mining claim has complied with the Act of August 10, 1993 (107 Stat. 312), and is entitled to perform assessment work in lieu of paying the maintenance fee for the mining claims listed on this form.

ROUTINE USE: (1) Adjudication of the claimant(s) certification of waiver from paying the maintenance fee otherwise required by the Act of August 10, 1993 (107 Stat. 312). (2) Disclosure may be made to appropriate Federal agencies when location is made within the agency's geographic area of responsibility. (3) Information from the record and/or the record will be transferred to the appropriate Federal, State, or local agency, or a member of the public in response to a specific request for pertinent information. (4) Information may also be provided to the

BURDEN HOURS STATEMENT

Public reporting burden for this form is estimated to average 5 minutes per response, including time to review instructions, gathering and maintaining data, and completing and reviewing the form. Direct comments regarding this burden estimate, or any other aspect of this form, to the Department of the Interior, Bureau of Land Management, Information Collection Clearance Officer (871), 1849 C Street, N.W., Washington, D.C. 20240; and the Office of Management and Budget, Paperwork Reduction Project (1004-0114), Washington, D.C. 20503.

Department of Justice or in a proceeding before a court or adjudicative body; or to Federal, State, local or foreign agencies when needed for enforcement of civil or criminal codes or applicable regulations concerning title rights upon the public land.

EFFECT OF NOT PROVIDING INFORMATION: Disclosure of this information is required by the Act of August 10, 1993 (107 Stat. 312) and 43 CFR 3833 and 3850. Failure to supply the information required in this form to support the owner(s) certification of waiver from payment of the otherwise required maintenance fees will result in the waiver being disallowed and the mining claims declared null and void by the Bureau of Land Management (BLM).

The Paperwork Reduction Act of 1980 (44 U.S.C. 3501, et seq.) requires us to tell you that:

This information is being collected to allow the BLM to determine if you qualify for a waiver from the payment of \$100 per mining claim maintenance fee established by the Act of August 10, 1993 (107 Stat. 312) and the implementing regulations at 43 CFR 3833 and 3850. A response to this request is required in accordance with the statute (107 Stat. 312) to retain your benefit.

FOR OFFICIAL USE ONLY

JUL 7 10 00 AM '00

RECEIVED
BUREAU OF
LAND MANAGEMENT

MAINTENANCE FEE PAYMENT WAIVER CERTIFICATION

This small miner waiver is filed to hold the claims/sites listed below for the assessment year beginning at noon on the first September 1 following the official filing of this form with BLM.

The undersigned owner(s) of the mining claims/sites listed below hereby certify under penalty of 18 U.S.C. 1001 and 43 U.S.C. 1212 that:

I/We control, or will control, ten or fewer mining claims/sites located and maintained on Federal land in the United States of America on the August 31 that is one day before the beginning of the assessment year indicated in line one above.

I/We have/will performed/perform assessment work upon the claims listed below for the current assessment year as of the August 31 indicated in line three above. This work meets the requirements of the General Mining Law of 1872, as amended; the Act of August 10, 1993; and the regulations at 43 CFR 3833 and 3850. Such work will be described on our affidavit of labor.

The mining claims and sites for which the above waiver from payment of the maintenance fees is made are:

CLAIM NAME	BLM RECORDATION SERIAL NUMBER
1. SIZIE - PLACER	AMC 296 560
2. PORTIA - PLACER	AMC 296 561
3. PORTIA LODE	AMC 331 597
4. MACHELLE LODE	AMC 296 562
5. SILVER TRAIL - LODE	AMC 296 563
6. AZTEC - LODE	AMC 296 564
7. FAIRVIEW - LODE	AMC 296 565
8. LILLIAN - LODE	AMC 296 566
9. SUNDANCE - LODE	AMC 296 567
10. PLAN OF OPERATION FILED WITH USDA FOREST SERVICE (BRADSHAW)	

All owner(s) of the above mining claims and sites are filing for this waiver.

I/We understand and acknowledge that pursuant to 43 U.S.C. 1212 and 18 U.S.C. 1001, the filing of a false, fictitious, or fraudulent document with the Bureau of Land Management may result in a fine of up to \$10,000, a prison term not to exceed five years, or both.

SUSAN SEIDEMAN
(Owner's Name - Please Print)

Susan Seideman
(Owner's Signature)

H.C. 32 - Box 291
(Street or P.O. Box)

PRESCOTT AZ 86303
(City) (State) (Zip Code)

(Owner's Name - Please Print)

(Owner's Signature)

(Street or P.O. Box)

(City) (State) (Zip Code)

(Owner's Name - Please Print)

(Owner's Signature)

(Street or P.O. Box)

(City) (State) (Zip Code)

(Owner's Name - Please Print)

(Owner's Signature)

Original Returned in error LHM 7/14/00 MJA
(Street or P.O. Box)

(City) (State) (Zip Code)

ENTERED INTO COMPUTER

(Owner's Name - Please Print)	(Owner's Signature)
(Street or P.O. Box)	(City) (State) (Zip Code)
(Owner's Name - Please Print)	(Owner's Signature)
(Street or P.O. Box)	(City) (State) (Zip Code)
(Owner's Name - Please Print)	(Owner's Signature)
(Street or P.O. Box)	(City) (State) (Zip Code)
(Owner's Name - Please Print)	(Owner's Signature)
(Street or P.O. Box)	(City) (State) (Zip Code)

INSTRUCTIONS

1. This certification of waiver from payment of maintenance fees is made under the provisions of the Act of August 10, 1993 (107 Stat. 312 [1993]), and §1744 of Title 43 and §28-28k of Title 30 of the United States Code; and the regulations thereunder (43 CFR 3833 and 3850).
2. This waiver must be filed in advance of the assessment year for which a waiver is sought, but in no event be filed later than the August 31st preceding the assessment year for which the waiver is sought.
3. You must still record your affidavit of assessment work for claims listed and/or Notices of Intention to Hold for any sites listed with the BLM by each December 30th, and the local recording office under State law, as in the past.
4. This waiver must be filed in the BLM State Office where the mining claims are recorded.
5. If the claims and sites are located in more than one State, a separate waiver form must be filed in each State in which they are held. The total number of claims and sites listed on separate waiver forms cannot exceed ten.
6. All claim names and Bureau of Land Management (BLM) serial numbers must be listed for all mining claims and sites for which a waiver is sought.
7. All owners and their addresses must be listed.
8. This waiver form must be signed by all of the owners or their designated agent. If an agent is designated, a statement appointing the agent, must be submitted with this certification, if a designation of agent is not currently on file with the BLM State office where your claims and sites are recorded.
9. Mining claims and sites held by a husband and wife, either jointly individually, or their children under the age of discretion, shall be counted towards the 10 claim limit. Mining claims and sites held in co-ownership, or by an association of locators, by a partnership, or by a corporation shall be counted towards the 10 claim limit for claimants that have an interest in these entities.
10. Failure to pay the maintenance fee or meet the requirements for waiver from payment of the maintenance fee by any August 31st deadline for the following assessment year shall cause the mining claims and sites to be declared null and void.

NOTICE

The Privacy Act of 1974 and the regulation in 43 CFR 2.48(d) provide that you be furnished the following information in connection with the information required by this certification of exemption from rental fees form.

AUTHORITY: 30 U.S.C. 28-28e; 43 U.S.C. 1201, 1740, and 1744; and the Act of August 10, 1993 (107 Stat. 312); 43 CFR 3833 and 3850.

PRINCIPLE PURPOSE: This information is to be used to verify that the owner(s) of a mining claim has complied with the Act of August 10, 1993 (107 Stat. 312), and is entitled to perform assessment work in lieu of paying the maintenance fee for the mining claims listed on this form.

ROUTINE USE: (1) Adjudication of the claimant(s) certification of waiver from paying the maintenance fee otherwise required by the Act of August 10, 1993 (107 Stat. 312). (2) Disclosure may be made to appropriate Federal agencies when location is made within the agency's geographic area of responsibility. (3) Information from the record and/or the record will be transferred to the appropriate Federal, State, or local agency, or a member of the public in response to a specific request for pertinent information. (4) Information may also be provided to the

BURDEN HOURS STATEMENT

Public reporting burden for this form is estimated to average 5 minutes per response, including time to review instructions, gathering and maintaining data, and completing and reviewing the form. Direct comments regarding this burden estimate, or any other aspect of this form, to the Department of the Interior, Bureau of Land Management, Information Collection Clearance Officer (871), 1849 C Street, N.W., Washington, D.C. 20240; and the Office of Management and Budget, Paperwork Reduction Project (1004-0114), Washington, D.C. 20503.

Department of Justice or in a proceeding before a court or adjudicative body; or to Federal, State, local or foreign agencies when needed for enforcement of civil or criminal codes or applicable regulations concerning title rights upon the public land.

EFFECT OF NOT PROVIDING INFORMATION: Disclosure of this information is required by the Act of August 10, 1993 (107 Stat. 312) and 43 CFR 3833 and 3850. Failure to supply the information required in this form to support the owner(s) certification of waiver from payment of the otherwise required maintenance fees will result in the waiver being disallowed and the mining claims declared null and void by the Bureau of Land Management (BLM).

The Paperwork Reduction Act of 1980 (44 U.S.C. 3501, et seq.) requires us to tell you that:

This information is being collected to allow the BLM to determine if you qualify for a waiver from the payment of \$100 per mining claim maintenance fee established by the Act of August 10, 1993 (107 Stat. 312) and the implementing regulations at 43 CFR 3833 and 3850. A response to this request is required in accordance with the statute (107 Stat. 312) to retain your benefit.

FOR OFFICIAL USE ONLY

JUL 7 10 00 AM '00
RECEIVED
BUREAU OF
LAND MANAGEMENT

MAINTENANCE FEE PAYMENT WAIVER CERTIFICATION

This small miner waiver is filed to hold the claims/sites listed below for the assessment year beginning at noon on the first September 1 following the official filing of this form with BLM.

The undersigned owner(s) of the mining claims/sites listed below hereby certify under penalty of 18 U.S.C. 1001 and 43 U.S.C. 1212 that:

I/We control, or will control, ten or fewer mining claims/sites located and maintained on Federal land in the United States of America on the August 31 that is one day before the beginning of the assessment year indicated in line one above.

I/We have/will performed/perform assessment work upon the claims listed below for the current assessment year as of the August 31 indicated in line three above. This work meets the requirements of the General Mining Law of 1872, as amended; the Act of August 10, 1993; and the regulations at 43 CFR 3833 and 3850. Such work will be described on our affidavit of labor.

The mining claims and sites for which the above waiver from payment of the maintenance fees is made are:

CLAIM NAME	BLM RECORDATION SERIAL NUMBER
1. SIXIE - PLACER	AMC 296 560
2. PORTIA - PLACER	AMC 296 561
3. PORTIA LODE	AMC 331 597
4. MAWELLE LODE	AMC 296 562
5. SILVER TRAIL - LODE	AMC 296 563
6. AZTEC - LODE	AMC 296 564
7. FAIRVIEW - LODE	AMC 296 565
8. LILLIAN - LODE	AMC 296 566
9. SUNDANCE - LODE	AMC 296 567
10. PLAN of OPERATION FILED WITH USDA FOREST SERVICE (BRADSHAW)	

All owner(s) of the above mining claims and sites are filing for this waiver.

I/We understand and acknowledge that pursuant to 43 U.S.C. 1212 and 18 U.S.C. 1001, the filing of a false, fictitious, or fraudulent document with the Bureau of Land Management may result in a fine of up to \$10,000, a prison term not to exceed five years, or both.

SUSAN SEIDEMAN
(Owner's Name - Please Print)

Susan Seideman
(Owner's Signature)

H.C. 32 - Box 291
(Street or P.O. Box)

PRESCOTT AZ 86303
(City) (State) (Zip Code)

(Owner's Name - Please Print)

(Owner's Signature)

(Street or P.O. Box)

(City) (State) (Zip Code)

(Owner's Name - Please Print)

(Owner's Signature)

(Street or P.O. Box)

(City) (State) (Zip Code)

(Owner's Name - Please Print)

(Owner's Signature)

Original Returned in error
(Street or P.O. Box)

SM 7/14/00 MT
(City) (State) (Zip Code)

ENTERED INTO COMPUTER

(Owner's Name - Please Print)	(Owner's Signature)
(Street or P.O. Box)	(City) (State) (Zip Code)
(Owner's Name - Please Print)	(Owner's Signature)
(Street or P.O. Box)	(City) (State) (Zip Code)
(Owner's Name - Please Print)	(Owner's Signature)
(Street or P.O. Box)	(City) (State) (Zip Code)
(Owner's Name - Please Print)	(Owner's Signature)
(Street or P.O. Box)	(City) (State) (Zip Code)

INSTRUCTIONS

1. This certification of waiver from payment of maintenance fees is made under the provisions of the Act of August 10, 1993 (107 Stat. 312 (1993)), and §1744 of Title 43 and §28-28k of Title 30 of the United States Code; and the regulations thereunder (43 CFR 3833 and 3850).
2. This waiver must be filed in advance of the assessment year for which a waiver is sought, but in no event be filed later than the August 31st preceding the assessment year for which the waiver is sought.
3. You must still record your affidavit of assessment work for claims listed and/or Notices of Intention to Hold for any sites listed with the BLM by each December 30th, and the local recording office under State law, as in the past.
4. This waiver must be filed in the BLM State Office where the mining claims are recorded.
5. If the claims and sites are located in more than one State, a separate waiver form must be filed in each State in which they are held. The total number of claims and sites listed on separate waiver forms cannot exceed ten.
6. All claim names and Bureau of Land Management (BLM) serial numbers must be listed for all mining claims and sites for which a waiver is sought.
7. All owners and their addresses must be listed.
8. This waiver form must be signed by all of the owners or their designated agent. If an agent is designated, a statement appointing the agent, must be submitted with this certification, if a designation of agent is not currently on file with the BLM State office where your claims and sites are recorded.
9. Mining claims and sites held by a husband and wife, either jointly individually, or their children under the age of discretion, shall be counted towards the 10 claim limit. Mining claims and sites held in co-ownership, or by an association of locators, by a partnership, or by a corporation shall be counted towards the 10 claim limit for claimants that have an interest in these entities.
10. Failure to pay the maintenance fee or meet the requirements for waiver from payment of the maintenance fee by any August 31st deadline for the following assessment year shall cause the mining claims and sites to be declared null and void.

NOTICE

The Privacy Act of 1974 and the regulation in 43 CFR 2.48(d) provide that you be furnished the following information in connection with the information required by this certification of exemption from rental fees form.

AUTHORITY: 30 U.S.C. 28-28e; 43 U.S.C. 1201, 1740, and 1744; and the Act of August 10, 1993 (107 Stat. 312); 43 CFR 3833 and 3850.

PRINCIPLE PURPOSE: This information is to be used to verify that the owner(s) of a mining claim has complied with the Act of August 10, 1993 (107 Stat. 312), and is entitled to perform assessment work in lieu of paying the maintenance fee for the mining claims listed on this form.

ROUTINE USE: (1) Adjudication of the claimant(s) certification of waiver from paying the maintenance fee otherwise required by the Act of August 10, 1993 (107 Stat. 312). (2) Disclosure may be made to appropriate Federal agencies when location is made within the agency's geographic area of responsibility. (3) Information from the record and/or the record will be transferred to the appropriate Federal, State, or local agency, or a member of the public in response to a specific request for pertinent information. (4) Information may also be provided to the

Department of Justice or in a proceeding before a court or adjudicative body; or to Federal, State, local or foreign agencies when needed for enforcement of civil or criminal codes or applicable regulations concerning title rights upon the public land.

EFFECT OF NOT PROVIDING INFORMATION: Disclosure of this information is required by the Act of August 10, 1993 (107 Stat. 312) and 43 CFR 3833 for those owner(s) wishing to take the small miners waiver allowed under 43 CFR 3833 and 3850. Failure to supply the information required in this form to support the owner(s) certification of waiver from payment of the otherwise required maintenance fees will result in the waiver being disallowed and the mining claims declared null and void by the Bureau of Land Management (BLM).

The Paperwork Reduction Act of 1980 (44 U.S.C. 3501, et seq.) requires us to tell you that:

This information is being collected to allow the BLM to determine if you qualify for a waiver from the payment of \$100 per mining claim maintenance fee established by the Act of August 10, 1993 (107 Stat. 312) and the implementing regulations at 43 CFR 3833 and 3850. A response to this request is required in accordance with the statute (107 Stat. 312) to retain your benefit.

BURDEN HOURS STATEMENT

Public reporting burden for this form is estimated to average 5 minutes per response, including time to review instructions, gathering and maintaining data, and completing and reviewing the form. Direct comments regarding this burden estimate, or any other aspect of this form, to the Department of the Interior, Bureau of Land Management, Information Collection Clearance Officer (871), 1849 C Street, N.W., Washington, D.C. 20240; and the Office of Management and Budget, Paperwork Reduction Project (1004-0114), Washington, D.C. 20503.

FOR OFFICIAL USE ONLY

JUL 7 10 00 AM '93

RECEIVED
BUREAU OF
LAND MANAGEMENT

RECEIVED
BUREAU OF
LAND MANAGEMENT

JUN 7 10 44 AM '99

AMC's 296560
331597

3154953 BK 3668 PG 866
Yavapai County
Patsy Jenney-Colon, Recorder
06/03/1999 02:23P PAGE 1 OF 2
SUSAN SEIDEMAN
RECORDING FEE 5.00
SURCHARGE 9.00
POSTAGE 1.00

296560

AFFIDAVIT OF PERFORMANCE OF ANNUAL ASSESSMENT WORK 331

MN-2 © LawForms 3-80, 1-91

Effective Date: 5.19.99	County and State YAVAPAI COUNTY, ARIZONA
AFFIDAVIT (Name, Address and Zip Code) SUSAN SEIDEMAN H.C. 32 - Box 291 PRESCOTT, AZ. 86303	OWNER OF MINING CLAIM (Names, Addresses, and Zip Codes) SUSAN SEIDEMAN H.C. 32 - Box 291 PRESCOTT, AZ. 86303
Mining Claim (Name, Number, and Mining District) SUZIE (PLACER) AMC 296560 PORTIA (PLACER) AMC 296561 LOCATED IN HASEYAMPA MINING DISTRICT	Period of Time Covered by this Affidavit (give dates) Oct. 5, 1998 - Feb. 25 1999
Recording and Filing Information: The Location Notice of this Mining Claim is recorded at Docket 2160, Page 400 through 404 HASEYAMPA Mining District, in the Office of the County Recorder of YAVAPAI County, Arizona. The Location Notice is also filed under filing serial number AMC 296560-561 with the property BLM office located in PITCENIX in the State of ARIZONA.	

PURSUANT TO ARS 27-208 and 43-CFR 3833.2 Affiant States:


1. Affiant is a citizen of the United States, is over 18 years of age, resides at the above address and is personally acquainted with the above described mining claim.
2. During the period of time stated above, at least \$ 350 worth of work and improvements were done and performed upon Mining Claim not including the location work of the claim.
3. The work and improvements were made by and at the expense of the above named Owner of Mining Claim for the purposes of complying with the laws of the United States pertaining to assessment or annual work.

ENTERED IN COMPUTER

JUN 29 1999

[Signature]

(Continued on Reverse Side)



AMC 2

AFFIDAVIT OF PERFORMANCE OF ANNUAL ASSESSMENT WORK

MN-2 © LawForms 3-80, 1-91


4. The following persons were employed by Owner of Mining Claim and labored upon Mining Claim and did the work and improvements:

ROB COOK, MONKEY RIVER EXPLORATIONS

5. The following work was performed on Mining Claims: *REMOVED Boulders FROM TOPOGRAPHIC LOWS WITHIN the STREAM & CLEANED BEDROCK. DIVERTED STREAM IN AREA OF MINERALIZED FAULT TO EXPOSE VEIN MATERIAL. CLEANED OVERBURDEN FROM MINERALIZED FAULT IN AREAS AWAY FROM CREEK. EXPOSED BEDROCK.*

Susan Seideman

Signatures of Affiant



STATE OF: ARIZONA COUNTY OF: YAVAPAI Date of Verification: 5/20/99	<p>Verification. On this date, before me, a Notary Public, personally appeared:</p> <p style="text-align: center;"><u>SUSAN SEIDEMAN</u></p> <p>who, being duly sworn upon oath, stated that he had read this document and knows of his own knowledge that the facts stated within are true and correct, except for those matters based on information which he believes to be true.</p>
Notary Expiration Date: 9/1/2001	

INSTRUCTIONS: Record in Office of County Recorder for County where claim is located before December 31 and file with proper BLM office before December 30 each year.

This instrument was recorded or filed at the request of:	<p style="text-align: center;">CERTIFICATE OF RECORDATION OR FILING</p> <p>I certify that this instrument was filed or recorded on the date, the time, in the docket, beginning with the page number, and with the fee number file number stamped in the top space of this instrument. If the instrument is of multiple pages, the docket and page set forth represent the first page of that instrument and that instrument extends through Docket</p> <p style="text-align: center;">_____ Page _____</p>		
The recording official is directed to return this instrument or a copy thereof to the above person.	<table style="width: 100%; border: none;"> <tr> <td style="width: 50%; border: none;">Official Certifying Recordation</td> <td style="width: 50%; border: none;">Deputy</td> </tr> </table>	Official Certifying Recordation	Deputy
Official Certifying Recordation	Deputy		

RECEIVED
BUREAU OF
LAND MANAGEMENT

JUN 7 10 43 AM '99

STATE OF ARIZONA
PHOENIX, AZ 85004

3154951 BK 3668 PG 864
Yavapai County
Patsy Jenney-Colon, Recorder
06/03/1999 02:23P PAGE 1 OF 2
SUSAN SEIDEMAN
RECORDING FEE 5.00
SURCHARGE 9.00
POSTAGE 1.00

AFFIDAVIT OF PERFORMANCE OF ANNUAL ASSESSMENT WORK

MN-2 © LawForms 3-80, 1-91

Effective Date: <u>5. 19. 99</u>	County and State <u>YAVAPAI COUNTY, ARIZONA.</u>
AFFIDAVIT (Name, Address and Zip Code) <u>SUSAN SEIDEMAN</u> <u>H.C. 32 - Box 291</u> <u>PRESCOTT, AZ. 86303</u>	OWNER OF MINING CLAIM (Names, Addresses, and Zip Codes) <u>SUSAN SEIDEMAN</u> <u>H.C. 32 - Box 291</u> <u>PRESCOTT, AZ. 86303</u>
Mining Claim (Name, Number, and Mining District) <u>MAUMELLE AMC 296562 HASSYAMPA DISTRICT</u> <u>SILVER TRAIL AMC 296563 HASSYAMPA</u> <u>AZTEC AMC 296564 HASSYAMPA</u> <u>FAIRVIEW AMC 296565 HASSYAMPA</u> <u>LILLIAN AMC 296566 HASSYAMPA</u> <u>SPINDANCE AMC 296567 HASSYAMPA</u>	Period of Time Covered by this Affidavit (give dates) <u>OCT. 5, 1998 - FEB. 25, 1999.</u>
Recording and Filing Information: The Location Notice of this Mining Claim is recorded at Docket <u>2160</u> , Page <u>401 THROUGH 414</u> <u>HASSYAMPA</u> Mining District, in the Office of the County Recorder of <u>YAVAPAI</u> County, Arizona. The Location Notice is also filed under filing serial number <u>AMC 296562-567</u> with the property BLM office located in <u>PHOENIX</u> in the State of <u>ARIZONA</u> .	


PURSUANT TO ARS 27-208 and 43-CFR 3833.2 Affiant States:

- Affiant is a citizen of the United States, is over 18 years of age, resides at the above address and is personally acquainted with the above described mining claim.
- During the period of time stated above, at least \$800 worth of work and improvements were done and performed upon Mining Claim not including the location work of the claim.
- The work and improvements were made by and at the expense of the above named Owner of Mining Claim for the purposes of complying with the laws of the United States pertaining to assessment or annual work.

ENTERED IN COMPUTER

JUN 29 1999

(Continued on Reverse Side)



4MC
4

AFFIDAVIT OF PERFORMANCE OF ANNUAL ASSESSMENT WORK

MN-2 © LawForms 3-80, 1-91

4. The following persons were employed by Owner of Mining Claim and labored upon Mining Claim and did the work and improvements:

ROB COOK, MONKEY RIVER EXPLORATIONS


5. The following work was performed on Mining Claims: REMOVED OVERBURDEN AND EXPOSED AND SAMPLED VEINS ON SUNDANCE & LILLIAN AND DEVELOPED ACCESS. TRENCHED VEIN ON SILVER TRAIL. MUCKED OUT PORTAL ON SILVER TRAIL AND CLEANED DEBRIS FROM SHAFT. BULK SAMPLED DUMP ON FAIRVIEW AND RAN ORE THROUGH GRINDING CIRCUIT AND GRAVITY CONCENTRATION. EXPOSED BEDROCK ON PLACER AREAS OF AZTEC AND MAUMELLE AND SORTED OVERSIZED MATERIALS AND RAN THROUGH GRINDING CIRCUIT AND GRAVITY CONCENTRATOR. CLEARED DEBRIS FROM ROAD RIGHT AWAY THROUGH MAUMELLE, FAIRVIEW AND SILVER TRAIL AND FROM AZTEC TO THE SILVER TRAIL SHAFT.

Susan Seideman

Signatures of Affiant

STATE OF: ARIZONA
 COUNTY OF: YAVAPAI
 Date of Verification.:
 5/20/99

Verification. On this date, before me, a Notary Public, personally appeared:
 SUSAN SEIDEMAN
 who, being duly sworn upon oath, stated that he had read this document and knows of his own knowledge that the facts stated within are true and correct, except for those matters based on information which he believes to be true.


 JUDY E. MITCHELL
 Notary Public
 State of Arizona
 YAVAPAI COUNTY
 My Comm. Expires Sept. 1, 2001
Judy E. Mitchell
 Notary Expiration Date:
 9/1/2001

INSTRUCTIONS: Record in Office of County Recorder for County where claim is located before December 31 an file with proper BLM office before December 30 each year.

This instrument was recorded or filed at the request of:

RECORDED

The recording official is directed to return this instrument or a copy thereof to the above person.

CERTIFICATE OF RECORDATION OR FILING

I certify that this instrument was filed or recorded on the date, the time, in the docket, beginning with the page number, and with the fee number file number stamped in the top space of this instrument. If the instrument is of multiple pages, the docket and page set forth represent the first page of that instrument and that instrument extends through Docket _____ Page _____.

Official Certifying Recordation	Deputy
---------------------------------	--------

RECEIVED
BUREAU OF
LAND MANAGEMENT

JUN 7 10 44 AM '99

3154952 BK 3668 PG 865
Yavapai County
Patsy Jenney-Colon, Recorder
06/03/1999 02:23P PAGE 1 OF 2
SUSAN SEIDEMAN
RECORDING FEE 5.00
SURCHARGE 9.00
POSTAGE 1.00

ARIZONA
STATE OF
PHOENIX

AFFIDAVIT OF PERFORMANCE OF ANNUAL ASSESSMENT WORK

MN-2 © LawForms 3-80, 1-91

Effective Date: <u>5.19.99</u>	County and State <u>YAVAPAI COUNTY ARIZONA</u>
AFFIDAVIT (Name, Address and Zip Code) <u>SUSAN SEIDEMAN</u> <u>H.C. 32 - Box 291</u> <u>PRESCOTT, AZ. 86303</u>	OWNER OF MINING CLAIM (Names, Addresses, and Zip Codes) <u>SUSAN SEIDEMAN</u> <u>H.C. 32 - Box 291</u> <u>PRESCOTT, AZ. 86303</u>
Mining Claim (Name, Number, and Mining District) <u>PORTIA LODGE - AMC 331597</u> <u>YAVAPAI MINING DISTRICT</u>	Period of Time Covered by this Affidavit (give dates) <u>OCT. 5, 1998 - FEB. 25 1999</u>
Recording and Filing Information: The Location Notice of this Mining Claim is recorded at Docket <u>2900</u> , Page <u>700, 701</u> <u>YAVAPAI</u> Mining District, in the Office of the County Recorder of <u>YAVAPAI</u> County, Arizona. The Location Notice is also filed under filing serial number <u>AMC 331597</u> with the property BLM office located in <u>PHOENIX</u> in the State of <u>ARIZONA</u> .	


PURSUANT TO ARS 27-208 and 43-CFR 3833.2 Affiant States:

- Affiant is a citizen of the United States, is over 18 years of age, resides at the above address and is personally acquainted with the above described mining claim.
- During the period of time stated above, at least \$ 150 worth of work and improvements were done and performed upon Mining Claim not including the location work of the claim.
- The work and improvements were made by and at the expense of the above named Owner of Mining Claim for the purposes of complying with the laws of the United States pertaining to assessment or annual work.

ENTERED IN COMPUTER

JUN 29 1999

(Continued on Reverse Side)



AFFIDAVIT OF PERFORMANCE OF ANNUAL ASSESSMENT WORK

MN-2 © LawForms 3-80, 1-91

4. The following persons were employed by Owner of Mining Claim and labored upon Mining Claim and did the work and improvements:


ROB COOK OF MONKEY RIVER EXPLORATIONS

5. The following work was performed on Mining Claims:

EXPOSED MINERALIZED FAULT AND
OPENED ADIT.

Susan Seideman

Signatures of Affiant



<p>STATE OF: ARIZONA</p> <p>COUNTY OF: YAVAPAI</p> <p>Date of Verification: 5/20/99</p>	<p>Verification. On this date, before me, a Notary Public, personally appeared:</p> <p><u>SUSAN SEIDEMAN</u></p> <p>who, being duly sworn upon oath, stated that he had read this document and knows of his own knowledge that the facts stated within are true and correct, except for those matters based on information which he believes to be true.</p>	<p>Signature of Notary Public: <i>Judy E. Mitchell</i></p> <p>Notary Expiration Date: 9/1/2001</p>
---	--	--

INSTRUCTIONS: Record in Office of County Recorder for County where claim is located before December 31 and file with proper BLM office before December 30 each year.

<p>This instrument was recorded or filed at the request of:</p> <p>The recording official is directed to return this instrument or a copy thereof to the above person.</p>	<p>CERTIFICATE OF RECORDATION OR FILING</p> <p>I certify that this instrument was filed or recorded on the date, the time, in the docket, beginning with the page number, and with the fee number file number stamped in the top space of this instrument. If the instrument is of multiple pages, the docket and page set forth represent the first page of that instrument and that instrument extends through Docket</p> <p>_____ Page _____</p> <table border="1"> <tr> <td data-bbox="844 1953 1331 2058">Official Certifying Recordation</td> <td data-bbox="1331 1953 1559 2058">Deputy</td> </tr> </table>	Official Certifying Recordation	Deputy
Official Certifying Recordation	Deputy		

UNITED STATES
DEPARTMENT OF THE INTERIOR
BUREAU OF LAND MANAGEMENT

RECEIPT AND ACCOUNTING ADVICE

NO. 2480335

TC/AZ

06/07/99

Subject: AFFIDAVITS OF ASSESSMENT WORK - 9

2 12 12

45.00

Applicant:

SUSAN SEIDEMAN
HC 32 BOX 291
PRESCOTT AZ 86303

CK 4700
NO Remitter:

Assignor:

LEASE MANAGEMENT DATA									
<input type="checkbox"/> NEW <input type="checkbox"/> UPDATE <input type="checkbox"/> PAYMENT									
ORIGINAL SERIAL NO.	ASG.	TYPE	ST.	CTY.	FUND SYMBOL			ACRES/UNITS	RATE
AMC 296560, ET AL									

AMOUNT	ANV. DATE	EXP. DATE	BILL CYC.	S/C	DISTRICT	NEXT BILL	MISC. DATA	U of M	ACTUAL UNITS

ASSIGNMENT SERIAL NO.	ASG.	TYPE	ST.	CTY.	FUND SYMBOL			ACRES/UNITS	RATE

AMOUNT	ANV. DATE	EXP. DATE	BILL CYC.	S/C	DISTRICT	NEXT BILL	MISC. DATA	U of M	ACTUAL UNITS

APPLY REMITTANCE				Remarks:	
ACTION	FUND SYMBOL	CTY.	AMOUNT		
FILING FEE					
RENTAL					
UNEARNED					
REFUND					
TOTAL					
AMOUNT DUE					
BY: _____					DATE: _____

Lease in Escrow?
 KGS?
 Auto Escalates?
 Auto Renew?

Of Interest?
 Operating Rights?
 Operator
 Bond Filed?

FOR MMS USE ONLY

BILLEE	FOREST REFUGE
NUMBER	
OCS SECTION	
CODE	

UNITED STATES
DEPARTMENT OF THE INTERIOR
BUREAU OF LAND MANAGEMENT

FORM APPROVED
OMB NO. 1004-0114
Expires: March 31, 1997

MAINTENANCE FEE PAYMENT WAIVER CERTIFICATION

This small miner waiver is filed to hold the claims/sites listed below for the assessment year beginning at noon on the first September 1 following the official filing of this form with BLM.

The undersigned owner(s) of the mining claims/sites listed below hereby certify under penalty of 18 U.S.C. 1001 and 43 U.S.C. 1212 that:

046

I/We control, or will control, ten or fewer mining claims/sites located and maintained on Federal land in the United States of America on the August 31 that is one day before the beginning of the assessment year indicated in line one above.

I/We have/will performed/perform assessment work upon the claims listed below for the current assessment year as of the August 31 indicated in line three above. This work meets the requirements of the General Mining Law of 1872, as amended; the Act of August 10, 1993; and the regulations at 43 CFR 3833 and 3850. Such work will be described on our affidavit of labor.

AMC 296560
331597

The mining claims and sites for which the above waiver from payment of the maintenance fees is made are:

CLAIM NAME	BLM RECORDATION SERIAL NUMBER
1. SUZIE - PLACER	AMC 296 560
2. PORTIA - PLACER	AMC 296 561
3. PORTIA - LODE	AMC 29 331 597
4. MAUMELLE - LODE	AMC 296 562
5. SILVER TRAU - LODE	AMC 296 563
6. AZTEC - LODE	AMC 296 564
7. FAIRVIEW - LODE	AMC 296 565
8. LILLIAN - LODE	AMC 296 566
9. SUNDANCE LODE	AMC 296 567
10. PART OF OPERATION FILED WITH USDA FOREST SERVICE, PRESCOTT, BRANSHAW	

All owner(s) of the above mining claims and sites are filing for this waiver.

I/We understand and acknowledge that pursuant to 43 U.S.C. 1212 and 18 U.S.C. 1001, the filing of a false, fictitious, or fraudulent document with the Bureau of Land Management may result in a fine of up to \$10,000, a prison term not to exceed five years, or both.

SUSAN SEIDEMAN (Owner's Name - Please Print) Susan Seideman (Owner's Signature)

H.C. 32 - Box 291 (Street or P.O. Box) Prescott (City) AZ (State) 86303 (Zip Code)

(Owner's Name - Please Print) (Owner's Signature)

(Street or P.O. Box) (City) (State) (Zip Code)

(Owner's Name - Please Print) (Owner's Signature)

(Street or P.O. Box) (City) (State) (Zip Code)

(Owner's Name - Please Print) (Owner's Signature)

(Street or P.O. Box) (City) (State) (Zip Code)

ENTERED IN COMPUTER
7/14/99 MSH

_____ (Owner's Name - Please Print)	_____ (Owner's Signature)
_____ (Street or P.O. Box)	_____ (City) _____ (State) _____ (Zip Code)
_____ (Owner's Name - Please Print)	_____ (Owner's Signature)
_____ (Street or P.O. Box)	_____ (City) _____ (State) _____ (Zip Code)
_____ (Owner's Name - Please Print)	_____ (Owner's Signature)
_____ (Street or P.O. Box)	_____ (City) _____ (State) _____ (Zip Code)
_____ (Owner's Name - Please Print)	_____ (Owner's Signature)
_____ (Street or P.O. Box)	_____ (City) _____ (State) _____ (Zip Code)

INSTRUCTIONS

1. This certification of waiver from payment of maintenance fees is made under the provisions of the Act of August 10, 1993 (107 Stat. 312 (1993)), and §1744 of Title 43 and §28-28k of Title 30 of the United States Code; and the regulations thereunder (43 CFR 3833 and 3850).
2. This waiver must be filed in advance of the assessment year for which a waiver is sought, but in no event be filed later than the August 31st preceding the assessment year for which the waiver is sought.
3. You must still record your affidavit of assessment work for claims listed and/or Notices of Intention to Hold for any sites listed with the BLM by each December 30th, and the local recording office under State law, as in the past.
4. This waiver must be filed in the BLM State Office where the mining claims are recorded.
5. If the claims and sites are located in more than one State, a separate waiver form must be filed in each State in which they are held. The total number of claims and sites listed on separate waiver forms cannot exceed ten.
6. All claim names and Bureau of Land Management (BLM) serial numbers must be listed for all mining claims and sites for which a waiver is sought.
7. All owners and their addresses must be listed.
8. This waiver form must be signed by all of the owners or their designated agent. If an agent is designated, a statement appointing the agent, must be submitted with this certification, if a designation of agent is not currently on file with the BLM State office where your claims and sites are recorded.
9. Mining claims and sites held by a husband and wife, either jointly or individually, or their children under the age of discretion, shall be counted towards the 10 claim limit. Mining claims and sites held in co-ownership, or by an association of locators, by a partnership, or by a corporation shall be counted towards the 10 claim limit for claimants that have an interest in these entities.
10. Failure to pay the maintenance fee or meet the requirements for waiver from payment of the maintenance fee by any August 31st deadline for the following assessment year shall cause the mining claims and sites to be declared null and void.

NOTICE

The Privacy Act of 1974 and the regulation in 43 CFR 2.48(d) provide that you be furnished the following information in connection with the information required by this certification of exemption from rental fees form.

AUTHORITY: 30 U.S.C. 28-28e; 43 U.S.C. 1201, 1740, and 1744; and the Act of August 10, 1993 (107 Stat. 312); 43 CFR 3833 and 3850.

PRINCIPLE PURPOSE: This information is to be used to verify that the owner(s) of a mining claim has complied with the Act of August 10, 1993 (107 Stat. 312), and is entitled to perform assessment work in lieu of paying the maintenance fee for the mining claims listed on this form.

ROUTINE USE: (1) Adjudication of the claimant(s) certification of waiver from paying the maintenance fee otherwise required by the Act of August 10, 1993 (107 Stat. 312). (2) Disclosure may be made to appropriate Federal agencies when location is made within the agency's geographic area of responsibility. (3) Information from the record and/or the record will be transferred to the appropriate Federal, State, or local agency, or a member of the public in response to a specific request for pertinent information. (4) Information may also be provided to the

Department of Justice or in a proceeding before a court or adjudicative body; or to Federal, State, local or foreign agencies when needed for enforcement of civil or criminal codes or applicable regulations concerning title rights upon the public land.

EFFECT OF NOT PROVIDING INFORMATION: Disclosure of this information is required by the Act of August 10, 1993 (107 Stat. 312) and 43 CFR 3833 for those owner(s) wishing to take the small miners waiver allowed under 43 CFR 3833 and 3850. Failure to supply the information required in this form to support the owner(s) certification of waiver from payment of the otherwise required maintenance fees will result in the waiver being disallowed and the mining claims declared null and void by the Bureau of Land Management (BLM).

The Paperwork Reduction Act of 1980 (44 U.S.C. 3501, et seq.) requires us to tell you that:

This information is being collected to allow the BLM to determine if you qualify for a waiver from the payment of \$100 per mining claim maintenance fee established by the Act of August 10, 1993 (107 Stat. 312) and the implementing regulations at 43 CFR 3833 and 3850. A response to this request is required in accordance with the statute (107 Stat. 312) to retain your benefit.

BURDEN HOURS STATEMENT

Public reporting burden for this form is estimated to average 5 minutes per response, including time to review instructions, gathering and maintaining data, and completing and reviewing the form. Direct comments regarding this burden estimate, or any other aspect of this form, to the Department of the Interior, Bureau of Land Management, Information Collection Clearance Officer (871), 1849 C Street, N.W., Washington, D.C. 20240; and the Office of Management and Budget, Paperwork Reduction Project (1004-0114), Washington, D.C. 20503.

FOR OFFICIAL USE ONLY

RECEIVED
MAY 10 1999

BUREAU OF LAND MANAGEMENT
SALT LAKE CITY, UT 84143

JUN 7 10 43 AM '99

P. J. ...

SUSAN SEIDEMAN
 H.C. 32-Box 291
 PRESCOTT, AZ. 86303

296560-

331597-

3069475 BK 3596 PG 89
 Yavapai County
 Patsy Jenney-Colon, Recorder
 08/24/1998 04:19P PAGE 1 OF 2
 SUSAN SEIDEMAN
 RECORDING FEE 5.00
 SURCHARGE 9.00
 POSTAGE 1.00

AFFIDAVIT OF PERFORMANCE OF ANNUAL ASSESSMENT WORK

MN-2 © LawForms 3-80, 1-91

RECEIVED
 AUG 25 9 11 AM '98
 LAND AND MINING
 COUNTY RECORDER
 YAVAPAI COUNTY
 ARIZONA

Effective Date: AUGUST 21, 1998.	County and State YAVAPAI COUNTY ARIZONA
AFFIDAVIT (Name, Address and Zip Code) SUSAN SEIDEMAN H.C. 32-Box 291 PRESCOTT, AZ. 86303	OWNER OF MINING CLAIM (Names, Addresses, and Zip Codes) SUSAN SEIDEMAN H.C. 32-Box 291 PRESCOTT, AZ. 86303
Mining Claim (Name, Number, and Mining District) SUZIE (PLACER) AMC 296560 PORTIA (PLACER) AMC 296561 LOCATED IN HASSYAMPAT Mining District	Period of Time Covered by this Affidavit (give dates) 9.5.1997 - 2-20-1998 8-20-1998 - 8-28-1998
Recording and Filing Information: The Location Notice of this Mining Claim is recorded at Docket <u>2160</u> , Page <u>400 THROUGH 404</u> <u>HASSYAMPAT</u> Mining District, in the Office of the County Recorder of <u>YAVAPAI</u> County, Arizona. The Location Notice is also filed under filing serial number <u>AMC 296560-561</u> with the property BLM office located in <u>PHOENIX</u> in the State of <u>ARIZONA</u> .	

PURSUANT TO ARS 27-208 and 43-CFR 3833.2 Affiant States:

- Affiant is a citizen of the United States, is over 18 years of age, resides at the above address and is personally acquainted with the above described mining claim.
- During the period of time stated above, at least \$ 300 worth of work and improvements were done and performed upon Mining Claim not including the location work of the claim.
- The work and improvements were made by and at the expense of the above named Owner of Mining Claim for the purposes of complying with the laws of the United States pertaining to assessment or annual work.


ENTERED IN COMPUTER

JB 9/9/98

VERIFIED

SEP 18 1998

(Continued on Reverse Side)



2
 JPM

SUSAN SEIDEMAN
 H.C. 32- Box 291
 Prescott, AZ. 86303

3069477 BK 3596 PG 91
 Yavapai County
 Patsy Jenney-Colon, Recorder
 08/24/1998 04:19P PAGE 1 OF 2
 SUSAN SEIDEMAN
 RECORDING FEE 5.00
 SURCHARGE 9.00
 POSTAGE 1.00

AFFIDAVIT OF PERFORMANCE OF ANNUAL ASSESSMENT WORK

MN-2 © LawForms 3-80, 1-91

Effective Date: AUGUST 24, 1998	County and State YAVAPAI COUNTY ARIZONA
AFFIDAVIT (Name, Address and Zip Code) SUSAN SEIDEMAN H.C. 32- Box 291 Prescott, AZ. 86303	OWNER OF MINING CLAIM (Names, Addresses, and Zip Codes) SUSAN SEIDEMAN H.C. 32- Box 291 Prescott, AZ 86303
Mining Claim (Name, Number, and Mining District) MAUMELLE AMC 296562 HASSYAMPA DISTRICT SILVER TRAIL AMC 296563 HASSYAMPA AZTEC AMC 296564 HASSYAMPA FAIRVIEW AMC 296565 HASSYAMPA LILLIAN AMC 296566 HASSYAMPA SUNDANCE AMC 296567 HASSYAMPA	Period of Time Covered by this Affidavit (give dates) 9.5.1997 - 2.20.1998 5.20.1998 - 8.23.1998
Recording and Filing Information: The Location Notice of this Mining Claim is recorded at Docket <u>2160</u> , Page <u>404 THROUGH 414</u> <u>Hassyampa</u> Mining District, in the Office of the County Recorder of <u>YAVAPAI</u> County, Arizona. The Location Notice is also filed under filing serial number <u>AMC 296562-567</u> with the property BLM office located in <u>PHOENIX</u> in the State of <u>AZ.</u>	

PURSUANT TO ARS 27-208 and 43-CFR 3833.2 Affiant States:


- Affiant is a citizen of the United States, is over 18 years of age, resides at the above address and is personally acquainted with the above described mining claim.
- During the period of time stated above, at least \$ 900 worth of work and improvements were done and performed upon Mining Claim not including the location work of the claim.
- The work and improvements were made by and at the expense of the above named Owner of Mining Claim for the purposes of complying with the laws of the United States pertaining to assessment or annual work.

ENTERED IN COMPUTER

B 9/9/98

VERIFIED

(Continued on Reverse Side) SEP 18 1998



SUSAN SEIDEMAN
 H.C. 32- Box 291
 Prescott, AZ. 86303

3069476 BK 3596 PG 90
 Yavapai County
 Patsy Jenney-Colon, Recorder
 08/24/1998 04:19P PAGE 1 OF 2
 SUSAN SEIDEMAN
 RECORDING FEE 5.00
 SURCHARGE 9.00
 POSTAGE 1.00

AFFIDAVIT OF PERFORMANCE OF ANNUAL ASSESSMENT WORK

MN-2 © LawForms 3-80, 1-91


Effective Date: AUGUST 24, 1998	County and State YAVAPAI COUNTY, ARIZONA
AFFIDAVIT (Name, Address and Zip Code) SUSAN SEIDEMAN H.C. 32- Box 291 PRESCOTT, AZ 86303	OWNER OF MINING CLAIM (Names, Addresses, and Zip Codes) SUSAN SEIDEMAN H.C. 32- Box 291 PRESCOTT, AZ 86303
Mining Claim (Name, Number, and Mining District) PORTIA LEDE - AMC 331597 HASSTAMPA MINING DISTRICT	Period of Time Covered by this Affidavit (give dates) 9.5.1997 - 2.20.1998 8.20.1998 - 8.23.1998
Recording and Filing Information: The Location Notice of this Mining Claim is recorded at Docket <u>2900</u> , Page <u>700</u> , <u>701</u> <u>HASSTAMPA</u> Mining District, in the Office of the County Recorder of <u>YAVAPAI</u> County, Arizona. The Location Notice is also filed under filing serial number <u>AMC 331597</u> with the property BLM office located in <u>PHOENIX</u> in the State of <u>ARIZONA</u> .	

PURSUANT TO ARS 27-208 and 43-CFR 3833.2 Affiant States:

- Affiant is a citizen of the United States, is over 18 years of age, resides at the above address and is personally acquainted with the above described mining claim.
- During the period of time stated above, at least \$ 200 worth of work and improvements were done and performed upon Mining Claim not including the location work of the claim.
- The work and improvements were made by and at the expense of the above named Owner of Mining Claim for the purposes of complying with the laws of the United States pertaining to assessment or annual work.

ENTERED IN COMPUTER

SB 9/9/98



(Continued on Reverse Side)

NOTE:

MY SMALL MINER'S WAIVER
WAS ENTERED IN YOUR OFFICE
ON 8/5/98.

296 560 - etc.

331 597

THANKS,

SUSAN SEIDEMAN

H.C. 32-291

PRESCOTT, AZ. 86303

(520) 778-1916

ARIZONA
STATE OFFICE
PHOENIX, ARIZONA

AUG 25 9 11 AM '98

RECEIVED
BUREAU OF
LAND MANAGEMENT

UNITED STATES
DEPARTMENT OF THE INTERIOR
BUREAU OF LAND MANAGEMENT

RECEIPT AND ACCOUNTING ADVICE

NO. 2389725
08/27/98

ST/AZ

Subject: AFFIDAVITS OF ASSESSMENT WORK (9) 2 37 12 45.00 ✓

Applicant:
SUSAN SEIDMAN
HC 32- BOX 291
PRESCOTT, AZ 86303

CHECK # 4687

Remitter:

Assignor:

LEASE MANAGEMENT DATA NEW UPDATE PAYMENT

ORIGINAL SERIAL NO.	ASG.	TYPE	ST.	CTY.	FUND SYMBOL	ACRES/UNITS	RATE
AMC 296360							

AMOUNT	ANV. DATE	EXP. DATE	BILL CYC.	S/C	DISTRICT	NEXT BILL	MISC. DATA	U of M	ACTUAL UNITS

ASSIGNMENT SERIAL NO.	ASG.	TYPE	ST.	CTY.	FUND SYMBOL	ACRES/UNITS	RATE

AMOUNT	ANV. DATE	EXP. DATE	BILL CYC.	S/C	DISTRICT	NEXT BILL	MISC. DATA	U of M	ACTUAL UNITS

APPLY REMITTANCE			
ACTION	FUND SYMBOL	CTY.	AMOUNT
FILING FEE			
RENTAL			
UNEARNED			
REFUND			
TOTAL			
AMOUNT DUE			

Remarks:

BY: _____ DATE: _____

Lease in Escrow?
 KGS? Of Interest?
 Auto Escalates? Operating Rights?
 Auto Renew? Operator
 Bond Filed?

FOR MMS USE ONLY		
BILLEE	NUMBER	FOREST REFUGE
OCS SECTION		
CODE		

MAINTENANCE FEE PAYMENT WAIVER CERTIFICATION

This small miner waiver is filed to hold the claims/sites listed below for the assessment year beginning at noon on the first September 1 following the official filing of this form with BLM.

The undersigned owner(s) of the mining claims/sites listed below hereby certify under penalty of 18 U.S.C. 1001 and 43 U.S.C. 1212 that:

I/We control, or will control, ten or fewer mining claims/sites located and maintained on Federal land in the United States of America on the August 31 that is one day before the beginning of the assessment year indicated in line one above.

I/We have/will performed/perform assessment work upon the claims listed below for the current assessment year as of the August 31 indicated in line three above. This work meets the requirements of the General Mining Law of 1872, as amended; the Act of August 10, 1993; and the regulations at 43 CFR 3833 and 3850. Such work will be described on our affidavit of labor.

296560
331597

The mining claims and sites for which the above waiver from payment of the maintenance fees is made are:

CLAIM NAME	BLM RECORDATION SERIAL NUMBER
1. SUZIE - PLACER	AMC 296 560
2. PORTIA - PLACER	AMC 296 561
3. PORTIA - LODE	AMC 331 597
4. MAUMELLE - LODE	AMC 296 562
5. SILVER TRAIL - LODE	AMC 296 563
6. AZTEC - LODE	AMC 296 564
7. FAIRVIEW - LODE	AMC 296 565
8. LILLIAN - LODE	AMC 296 566
9. SUNDANCE - LODE	AMC 296 567
10. PLAN OF OPERATION FILED WITH USDA. FOREST SERVICE, PRESCOTT, BRADSHAW #2810	

All owner(s) of the above mining claims and sites are filing for this waiver.

I/We understand and acknowledge that pursuant to 43 U.S.C. 1212 and 18 U.S.C. 1001, the filing of a false, fictitious, or fraudulent document with the Bureau of Land Management may result in a fine of up to \$10,000, a prison term not to exceed five years, or both.

<u>SUSAN SEIDEMAN</u> (Owner's Name - Please Print)	<u>Susan Seideman</u> (Owner's Signature)
<u>H.C. 32 - Box 291</u> (Street or P.O. Box)	<u>PRESCOTT</u> <u>AZ</u> <u>86303</u> (City) (State) (Zip Code)
_____ (Owner's Name - Please Print)	_____ (Owner's Signature)
_____ (Street or P.O. Box)	_____ (City) (State) (Zip Code)
_____ (Owner's Name - Please Print)	_____ (Owner's Signature)
_____ (Street or P.O. Box)	_____ (City) (State) (Zip Code)
_____ (Owner's Name - Please Print)	_____ (Owner's Signature)
_____ (Street or P.O. Box)	_____ (City) (State) (Zip Code)

ENTERED IN COMPUTER

VERIFIED

(Continued on reverse)

Lom 8/5/98

8151987

251

_____ (Owner's Name - Please Print)	_____ (Owner's Signature)
_____ (Street or P.O. Box)	_____ (City) _____ (State) _____ (Zip Code)
_____ (Owner's Name - Please Print)	_____ (Owner's Signature)
_____ (Street or P.O. Box)	_____ (City) _____ (State) _____ (Zip Code)
_____ (Owner's Name - Please Print)	_____ (Owner's Signature)
_____ (Street or P.O. Box)	_____ (City) _____ (State) _____ (Zip Code)
_____ (Owner's Name - Please Print)	_____ (Owner's Signature)
_____ (Street or P.O. Box)	_____ (City) _____ (State) _____ (Zip Code)

INSTRUCTIONS

1. This certification of waiver from payment of maintenance fees is made under the provisions of the Act of August 10, 1993 (107 Stat. 312 [1993]), and §1744 of Title 43 and §28-28k of Title 30 of the United States Code; and the regulations thereunder (43 CFR 3833 and 3850).
2. This waiver must be filed in advance of the assessment year for which a waiver is sought, but in no event be filed later than the August 31st preceding the assessment year for which the waiver is sought.
3. You must still record your affidavit of assessment work for claims listed and/or Notices of Intention to Hold for any sites listed with the BLM by each December 30th, and the local recording office under State law, as in the past.
4. This waiver must be filed in the BLM State Office where the mining claims are recorded.
5. If the claims and sites are located in more than one State, a separate waiver form must be filed in each State in which they are held. The total number of claims and sites listed on separate waiver forms cannot exceed ten.
6. All claim names and Bureau of Land Management (BLM) serial numbers must be listed for all mining claims and sites for which a waiver is sought.
7. All owners and their addresses must be listed.
8. This waiver form must be signed by all of the owners or their designated agent. If an agent is designated, a statement appointing the agent, must be submitted with this certification, if a designation of agent is not currently on file with the BLM State office where your claims and sites are recorded.
9. Mining claims and sites held by a husband and wife, either jointly or individually, or their children under the age of discretion, shall be counted towards the 10 claim limit. Mining claims and sites held in co-ownership, or by an association of locators, by a partnership, or by a corporation shall be counted towards the 10 claim limit for claimants that have an interest in these entities.
10. Failure to pay the maintenance fee or meet the requirements for waiver from payment of the maintenance fee by any August 31st deadline for the following assessment year shall cause the mining claims and sites to be declared null and void.

NOTICE

The Privacy Act of 1974 and the regulation in 43 CFR 2.48(d) provide that you be furnished the following information in connection with the information required by this certification of exemption from rental fees form.

AUTHORITY: 30 U.S.C. 28-28c; 43 U.S.C. 1201, 1740, and 1744; and the Act of August 10, 1993 (107 Stat. 312); 43 CFR 3833 and 3850.

PRINCIPLE PURPOSE: This information is to be used to verify that the owner(s) of a mining claim has complied with the Act of August 10, 1993 (107 Stat. 312), and is entitled to perform assessment work in lieu of paying the maintenance fee for the mining claims listed on this form.

ROUTINE USE: (1) Adjudication of the claimant(s) certification of waiver from paying the maintenance fee otherwise required by the Act of August 10, 1993 (107 Stat. 312). (2) Disclosure may be made to appropriate Federal agencies when location is made within the agency's geographic area of responsibility. (3) Information from the record and/or the record will be transferred to the appropriate Federal, State, or local agency, or a member of the public in response to a specific request for pertinent information. (4) Information may also be provided to the

BURDEN HOURS STATEMENT

Public reporting burden for this form is estimated to average 5 minutes per response, including time to review instructions, gathering and maintaining data, and completing and reviewing the form. Direct comments regarding this burden estimate, or any other aspect of this form, to the Department of the Interior, Bureau of Land Management, Information Collection Clearance Officer (871), 1849 C Street, N.W., Washington, D.C. 20240; and the Office of Management and Budget, Paperwork Reduction Project (1004-0114), Washington, D.C. 20503.

Department of Justice or in a proceeding before a court or adjudicative body; or to Federal, State, local or foreign agencies when needed for enforcement of civil or criminal codes or applicable regulations concerning title rights upon the public land.

EFFECT OF NOT PROVIDING INFORMATION: Disclosure of this information is required by the Act of August 10, 1993 (107 Stat. 312) and 43 CFR 3833 for those owner(s) wishing to take the small miners waiver allowed under 43 CFR 3833 and 3850. Failure to supply the information required in this form to support the owner(s) certification of waiver from payment of the otherwise required maintenance fees will result in the waiver being disallowed and the mining claims declared null and void by the Bureau of Land Management (BLM).

The Paperwork Reduction Act of 1980 (44 U.S.C. 3501, et seq.) requires us to tell you that:

This information is being collected to allow the BLM to determine if you qualify for a waiver from the payment of \$100 per mining claim maintenance fee established by the Act of August 10, 1993 (107 Stat. 312) and the implementing regulations at 43 CFR 3833 and 3850. A response to this request is required in accordance with the statute (107 Stat. 312) to retain your benefit.

FOR OFFICIAL USE ONLY

RECEIVED
BUREAU OF
LAND MANAGEMENT

ARIZONA
STATE OFFICE
DENVER, ARIZONA

10 01 AM '98

296560
331597

MAP	\$4
PCL	\$5
	\$1
\$	\$

AFFIDAVIT OF PERFORMANCE OF ANNUAL ASSESSMENT WORK

MN-2 © LawForms 3-80, 1-91

Effective Date: JULY 17, 1997	County and State YAVAPAI COUNTY, ARIZONA
AFFIDAVIT (Name, Address and Zip Code) SUSAN SEIDEMAN H.C. 32 - 291 PRESCOTT, AZ. 86303	OWNER OF MINING CLAIM (Names, Addresses, and Zip Codes) SUSAN SEIDEMAN H.C. 32 - 291 PRESCOTT, AZ. 86303
Mining Claim (Name, Number, and Mining District) SUZIE (PLACER) AMC 296560 - PORTIA (PLACER) AMC 296561	Period of Time Covered by this Affidavit (give dates) 9.2.1996 - 2.25.1997
Recording and Filing Information: The Location Notice of this Mining Claim is recorded at Docket <u>2160</u> , Page <u>400 through 404</u> <u>HASSYAWPA</u> Mining District, in the Office of the County Recorder of <u>YAVAPAI</u> County, Arizona. The Location Notice is also filed under filing serial number <u>AMC 296560 - 561</u> with the property BLM office located in <u>PHOENIX</u> in the State of <u>ARIZONA</u> .	


PURSUANT TO ARS 27-208 and 43-CFR 3833.2 Affiant States:

1. Affiant is a citizen of the United States, is over 18 years of age, resides at the above address and is personally acquainted with the above described mining claim.
2. During the period of time stated above, at least \$ 200 worth of work and improvements were done and performed upon Mining Claim not including the location work of the claim.
3. The work and improvements were made by and at the expense of the above named Owner of Mining Claim for the purposes of complying with the laws of the United States pertaining to assessment or annual work.

ARIZONA STATE OFFICE
PHOENIX, ARIZONA

RECEIVED
BUREAU OF LAND MANAGEMENT
AUG 5 9 58 AM '97
BOOK 3445 PAGE 954

(Continued on Reverse Side)



ENTERED IN COMPUTER

11/24/97

**AFFIDAVIT OF PERFORMANCE OF ANNUAL
ASSESSMENT WORK**

MN-2 © LawForms 3-80, 1-91

4. The following persons were employed by Owner of Mining Claim and labored upon Mining Claim and did the work and improvements:



ROB COOK, MONKEY RIVER EXPLORATIONS

5. The following work was performed on Mining Claims:

SAMPLED VARIOUS LOCATIONS AND PROCESSED
MATERIAL FROM PAY STREAKS. EXPOSED
BEDROCK AND PROCESSED MATERIALS FROM
TRENCHES AND PITS.

Susan Seideman

Signatures of Affiant

STATE OF: ARIZONA COUNTY OF: YAVAPAI Date of Verification: July 17, 1997	Verification. On this date, before me, a Notary Public, personally appeared: Susan Seideman who, being duly sworn upon oath, stated that he had read this document and knows of his own knowledge that the facts stated within are true and correct, except for those matters based on information which he believes to be true.	Signature of Notary Public:  		
INSTRUCTIONS: Record in Office of County Recorder for County where claim is located before December 31 and file with proper BLM office before December 30 each year.				
This instrument was recorded or filed at the request of: The recording official is directed to return this instrument or a copy thereof to the above person.	CERTIFICATE OF RECORDATION OR FILING I certify that this instrument was filed or recorded on the date, the time, in the docket, beginning with the page number, and with the fee number file number stamped in the top space of this instrument. If the instrument is of multiple pages, the docket and page set forth represent the first page of that instrument and that instrument extends through Docket _____ Page _____ <table style="width: 100%; border: none;"> <tr> <td style="width: 50%; border: none;">Official Certifying Recordation</td> <td style="width: 50%; border: none;">Deputy</td> </tr> </table>		Official Certifying Recordation	Deputy
Official Certifying Recordation	Deputy			

BOOK 3445 PAGE 955

AFFIDAVIT OF PERFORMANCE OF ANNUAL ASSESSMENT WORK

MN-2 © LawForms 3-80, 1-91


4. The following persons were employed by Owner of Mining Claim and labored upon Mining Claim and did the work and improvements:

ROB COOK, MONKEY RIVER EXPLORATIONS

5. The following work was performed on Mining Claims: EXPOSED VEINS. PROCESSED ORE MATERIALS FROM SAME. SAMPLED AND PROCESSED ORE MATERIALS FROM UNDERGROUND AREAS, ON ALL CLAIMS. IN ADDITION ON MADWELLE & FAIRVIEW SAMPLED VARIOUS PLACER LOCATIONS AND PROCESSED MATERIALS. DUG HOLES. DUG TRENCHES. EXPOSED BEDROCK ACROSS PLACER AREAS.

Susan Seideman

Signatures of Affiant

STATE OF: ARIZONA	Verification. On this date, before me, a Notary Public, personally appeared:	Signature of Notary Public:
COUNTY OF: YAVAPAI	Susan Seideman	<i>Judy Mitchell</i>
Date of Verification: July 17, 1997	who, being duly sworn upon oath, stated that he had read this document and knows of his own knowledge that the facts stated within are true and correct, except for those matters based on information which he believes to be true.	

INSTRUCTIONS: Record in Office of County Recorder for County where claim is located before December 31 and file with proper BLM office before December 30 each year.

<p>This instrument was recorded or filed at the request of:</p> <p>The recording official is directed to return this instrument or a copy thereof to the above person.</p>	<p align="center">CERTIFICATE OF RECORDATION OR FILING</p> <p>I certify that this instrument was filed or recorded on the date, _____ the time, in the docket, beginning with the page number, and with the fee number file number stamped in the top space of this instrument. If the instrument is of multiple pages, the docket and page set forth represent the first page of that instrument and that instrument extends through Docket Page _____.</p> <table border="1"> <tr> <td data-bbox="820 2217 1307 2311">Official Certifying Recordation</td> <td data-bbox="1307 2217 1550 2311">Deputy</td> </tr> </table>	Official Certifying Recordation	Deputy
Official Certifying Recordation	Deputy		

BOOK 3445 PAGE 957

RECEIVED
BUREAU OF
LAND MANAGEMENT
AUG 5 9 58 AM '97
ARIZONA
STATE OFFICE
PHOENIX, ARIZONA

BK	FEE
MAP	\$4
PCL	\$5
	\$1
	\$1
	\$1
	\$1
	\$1
	\$1
	\$1

AFFIDAVIT OF PERFORMANCE OF ANNUAL ASSESSMENT WORK


MN-2 © LawForms 3-80, 1-91

Effective Date: JULY 17, 1997	County and State YAVAPAI COUNTY, AZ.
AFFIDAVIT (Name, Address and Zip Code) SUSAN SEIDEMAN H.C. 32-291 PRESCOTT, AZ. 86303	OWNER OF MINING CLAIM (Names, Addresses, and Zip Codes) SUSAN SEIDEMAN H.C. 32-291 PRESCOTT, AZ. 86303
Mining Claim (Name, Number, and Mining District) MAIMELLE, AMC 296562 - HASSYAMPA DISTRICT SILVER TRAIL, AMC 296563 - HASSYAMPA AZTEC, AMC 296564 - HASSYAMPA FAIRVIEW, AMC 296565 - HASSYAMPA LILLIAN, AMC 296566 - HASSYAMPA SUNDANCE, AMC 296567 - HASSYAMPA	Period of Time Covered by this Affidavit (give dates) 9.2.1996 - 2.25.1997
Recording and Filing Information: The Location Notice of this Mining Claim is recorded at Docket <u>2160</u> , Page <u>404</u> through <u>414</u> <u>HASSYAMPA</u> Mining District, in the Office of the County Recorder of <u>YAVAPAI</u> County, Arizona. The Location Notice is also filed under filing serial number <u>AMC 296562-567</u> with the property BLM office located in <u>PHOENIX</u> in the State of <u>AZ.</u>	

PURSUANT TO ARS 27-208 and 43-CFR 3833.2 Affiant States:

- Affiant is a citizen of the United States, is over 18 years of age, resides at the above address and is personally acquainted with the above described mining claim.
- During the period of time stated above, at least \$ 600 worth of work and improvements were done and performed upon Mining Claims not including the location work of the claim.
- The work and improvements were made by and at the expense of the above named Owner of Mining Claim for the purposes of complying with the laws of the United States pertaining to assessment or annual work.

BOOK 3445 PAGE 956



(Continued on Reverse Side)

ENTERED IN COMPUTER
11/24/97

BK	FEE
MAP	\$4
PCL	\$5
	\$1
	\$1

RECEIVED
BUREAU OF
LAND MANAGEMENT

AUG 5 9 59 AM '97

ARIZONA
STATE OFFICE
PHOENIX, ARIZONA

AFFIDAVIT OF PERFORMANCE OF ANNUAL ASSESSMENT WORK


MN-2 © LawForms 3-80, 1-91

Effective Date: JULY 17, 1997	County and State YAVAPAI COUNTY, AZ.
AFFIDAVIT (Name, Address and Zip Code) SUSAN SEIDEMAN H.C. 32 - 291 PRESCOTT, AZ. 86303.	OWNER OF MINING CLAIM (Names, Addresses, and Zip Codes) SUSAN SEIDEMAN H.C. 32 - 291 PRESCOTT, AZ. 86303.
Mining Claim (Name, Number, and Mining District) PORTIA LODE - AMC 331597 HASSYAMPA MINING DISTRICT	Period of Time Covered by this Affidavit (give dates) 9.2.1996 - 2.25.1997
Recording and Filing Information: The Location Notice of this Mining Claim is recorded at Docket <u>2900</u> , Page <u>700 & 701</u> <u>HASSYAMPA</u> Mining District, in the Office of the County Recorder of <u>YAVAPAI</u> County Arizona. The Location Notice is also filed under filing serial number <u>AMC 331597</u> with the property BLM office located in <u>PHOENIX</u> in the State of <u>ARIZONA</u> .	

PURSUANT TO ARS 27-208 and 43-CFR 3833.2 Affiant States:

1. Affiant is a citizen of the United States, is over 18 years of age, resides at the above address and personally acquainted with the above described mining claim.
2. During the period of time stated above, at least \$ 100 worth of work and improvements were done and performed upon Mining Claim not including the location work of the claim.
3. The work and improvements were made by and at the expense of the above named Owner Mining Claim for the purposes of complying with the laws of the United States pertaining to assessment or annual work.

BOOK 3445 PAGE 958



(Continued on Reverse Side)

ENTERED IN COMPUTER

11/24/97 Jm

UNITED STATES
DEPARTMENT OF THE INTERIOR
BUREAU OF LAND MANAGEMENT

RECEIPT AND ACCOUNTING ADVICE

NO. 2315174 04

TC/AZ

08/05/97

Subject: AFFIDAVITS OF ASSESSMENT WORK - 9

2 18 12

45.00

Applicant:

SUSAN SEIDEMAN
HC-32 BOX 291
PRESCOTT AZ 86303

Remitter: CK 4640

Assignor:

LEASE MANAGEMENT DATA NEW UPDATE PAYMENT

ORIGINAL SERIAL NO.	ASG.	TYPE	ST.	CTY.	FUND SYMBOL	ACRES/UNITS	RATE
AMC 296560, ET AL							

AMOUNT	ANV. DATE	EXP. DATE	BILL CYC.	S/C	DISTRICT	NEXT BILL	MISC. DATA	U of M	ACTUAL UNITS

ASSIGNMENT SERIAL NO.	ASG.	TYPE	ST.	CTY.	FUND SYMBOL	ACRES/UNITS	RATE

AMOUNT	ANV. DATE	EXP. DATE	BILL CYC.	S/C	DISTRICT	NEXT BILL	MISC. DATA	U of M	ACTUAL UNITS

APPLY REMITTANCE			
ACTION	FUND SYMBOL	CTY.	AMOUNT
FILING FEE			
RENTAL			
UNEARNED			
REFUND			
TOTAL			
AMOUNT DUE			

Remarks:

BY: _____ DATE: _____

Lease in Escrow?
 KGS? Of Interest?
 Auto Escalates? Operating Rights?
 Auto Renew? Operator
 Bond Filed?

FOR MMS USE ONLY		
BILLEE NUMBER	OCS SECTION CODE	FOREST REFUGE

UNITED STATES
DEPARTMENT OF THE INTERIOR
BUREAU OF LAND MANAGEMENT

RECEIPT AND ACCOUNTING ADVICE

NO. 2315174 04

TC/AZ 08/05/97

Subject: AFFIDAVITS OF ASSESSMENT WORK - 9

2 18 12 45.00

Applicant:
SUSAN SEIDEMAN
HC-32 BOX 291
PRESCOTT AZ 86303

Remitter: CK 4640

Assignor:

LEASE MANAGEMENT DATA NEW UPDATE PAYMENT

ORIGINAL SERIAL NO.	ASG.	TYPE	ST.	CTY.	FUND SYMBOL	ACRES/UNITS	RATE
AMC 296560, ET AL							

AMOUNT	ANV. DATE	EXP. DATE	BILL CYC.	S/C	DISTRICT	NEXT BILL	MISC. DATA	U of M	ACTUAL UNITS

ASSIGNMENT SERIAL NO.	ASG.	TYPE	ST.	CTY.	FUND SYMBOL	ACRES/UNITS	RATE

AMOUNT	ANV. DATE	EXP. DATE	BILL CYC.	S/C	DISTRICT	NEXT BILL	MISC. DATA	U of M	ACTUAL UNITS

APPLY REMITTANCE			
ACTION	FUND SYMBOL	CTY.	AMOUNT
FILING FEE			
RENTAL			
UNEARNED			
REFUND			
TOTAL			
AMOUNT DUE			

Remarks:

BY: _____ DATE: _____

Lease in Escrow?
 KGS? Of Interest?
 Auto Escalates? Operating Rights?
 Auto Renew? Operator
 Bond Filed?

FOR MMS USE ONLY

BILLEE NUMBER	FOREST REFUGE
OCS SECTION CODE	

UNITED STATES
DEPARTMENT OF THE INTERIOR
BUREAU OF LAND MANAGEMENT

125

FORM APPROVED
OMB NO. 1004-0114
Expires: March 31, 1997

MAINTENANCE FEE PAYMENT WAIVER CERTIFICATION

This small miner waiver is filed to hold the claims/sites listed below for the assessment year beginning at noon on the first September 1 following the official filing of this form with BLM.

The undersigned owner(s) of the mining claims/sites listed below hereby certify under penalty of 18 U.S.C. 1001 and 43 U.S.C. 1212 that:

I/We control, or will control, ten or fewer mining claims/sites located and maintained on Federal land in the United States of America on the August 31 that is one day before the beginning of the assessment year indicated in line one above.

I/We have/will performed/perform assessment work upon the claims listed below for the current assessment year as of the August 31 indicated in line three above. This work meets the requirements of the General Mining Law of 1872, as amended; the Act of August 10, 1993; and the regulations at 43 CFR 3833 and 3850. Such work will be described on our affidavit of labor.

296560
331597

The mining claims and sites for which the above waiver from payment of the maintenance fees is made are:

CLAIM NAME	BLM RECORDATION SERIAL NUMBER
1. SUZIE - PLACER	AMC 296 560
2. PORTIA - PLACER	AMC 296 561
3. PORTIA - LODE	AMC 331 597
4. MAUMELLE - LODE	AMC 296 562
5. SILVER TRAIL - LODE	AMC 296 563
6. AZTEC - LODE	AMC 296 564
7. FAIRVIEW - LODE	AMC 296 565
8. LILLIAN - LODE	AMC 296 566
9. SUNDANCE - LODE	AMC 296 567
10. Plan of Operation FILED WITH U.S.D.A. FOREST SERVICE	PRESOTT, PRADSHAW #2810

All owner(s) of the above mining claims and sites are filing for this waiver.

I/We understand and acknowledge that pursuant to 43 U.S.C. 1212 and 18 U.S.C. 1001, the filing of a false, fictitious, or fraudulent document with the Bureau of Land Management may result in a fine of up to \$10,000, a prison term not to exceed five years, or both.

<u>SUSAN SEIDEMAN</u> (Owner's Name - Please Print)	<u>Susan Seideman</u> (Owner's Signature)
<u>H.C. 32 - Box 291</u> (Street or P.O. Box)	<u>PRESOTT</u> (City) <u>AZ.</u> (State) <u>86303</u> (Zip Code)
_____ (Owner's Name - Please Print)	_____ (Owner's Signature)
_____ (Street or P.O. Box)	_____ (City) (State) (Zip Code)
_____ (Owner's Name - Please Print)	_____ (Owner's Signature)
_____ (Street or P.O. Box)	_____ (City) (State) (Zip Code)
_____ (Owner's Name - Please Print)	_____ (Owner's Signature)
_____ (Street or P.O. Box)	_____ (City) (State) (Zip Code)

ENTERED IN COMPUTER BOOK 5445 PAGE 961

(Continued on reverse)

 (Owner's Name - Please Print)

 (Street or P.O. Box)

 (Owner's Name - Please Print)

 (Street or P.O. Box)

 (Owner's Name - Please Print)

 (Street or P.O. Box)

 (Owner's Name - Please Print)

 (Street or P.O. Box)

 (Owner's Signature)

 (City) (State) (Zip Code)

 (Owner's Signature)

 (City) (State) (Zip Code)

 (Owner's Signature)

 (City) (State) (Zip Code)

 (Owner's Signature)

 (City) (State) (Zip Code)

INSTRUCTIONS

1. This certification of waiver from payment of maintenance fees is made under the provisions of the Act of August 10, 1993 (107 Stat. 312 [1993]), and §1744 of Title 43 and §28-28k of Title 30 of the United States Code; and the regulations thereunder (43 CFR 3833 and 3850).
2. This waiver must be filed in advance of the assessment year for which a waiver is sought, but in no event be filed later than the August 31st preceding the assessment year for which the waiver is sought.
3. You must still record your affidavit of assessment work for claims listed and/or Notices of Intention to Hold for any sites listed with the BLM by each December 30th, and the local recording office under State law, as in the past.
4. This waiver must be filed in the BLM State Office where the mining claims are recorded.
5. If the claims and sites are located in more than one State, a separate waiver form must be filed in each State in which they are held. The total number of claims and sites listed on separate waiver forms cannot exceed ten.
6. All claim names and Bureau of Land Management (BLM) serial numbers must be listed for all mining claims and sites for which a waiver is sought.
7. All owners and their addresses must be listed.
8. This waiver form must be signed by all of the owners or their designated agent. If an agent is designated, a statement appointing the agent, must be submitted with this certification, if a designation of agent is not currently on file with the BLM State office where your claims and sites are recorded.
9. Mining claims and sites held by a husband and wife, either jointly or individually, or their children under the age of discretion, shall be counted towards the 10 claim limit. Mining claims and sites held in co-ownership, or by an association of locators, by a partnership, or by a corporation shall be counted towards the 10 claim limit for claimants that have an interest in these entities.
10. Failure to pay the maintenance fee or meet the requirements for waiver from payment of the maintenance fee by any August 31st deadline for the following assessment year shall cause the mining claims and sites to be declared null and void.

NOTICE

The Privacy Act of 1974 and the regulation in 43 CFR 2.48(d) provide that you be furnished the following information in connection with the information required by this certification of exemption from rental fees form.

AUTHORITY: 30 U.S.C. 28-28e; 43 U.S.C. 1201, 1740, and 1744; and the Act of August 10, 1993 (107 Stat. 312); 43 CFR 3833 and 3850.

PRINCIPLE PURPOSE: This information is to be used to verify that the owner(s) of a mining claim has complied with the Act of August 10, 1993 (107 Stat. 312), and is entitled to perform assessment work in lieu of paying the maintenance fee for the mining claims listed on this form.

ROUTINE USE: (1) Adjudication of the claimant(s) certification of waiver from paying the maintenance fee otherwise required by the Act of August 10, 1993 (107 Stat. 312). (2) Disclosure may be made to appropriate Federal agencies when location is made within the agency's geographic area of responsibility. (3) Information from the record and/or the record will be transferred to the appropriate Federal, State, or local agency, or a member of the public in response to a specific request for pertinent information. (4) Information may also be provided to the

Department of Justice or in a proceeding before a court or adjudicative body; or to Federal, State, local or foreign agencies when needed for enforcement of civil or criminal codes or applicable regulations concerning title rights upon the public land.

EFFECT OF NOT PROVIDING INFORMATION: Disclosure of this information is required by the Act of August 10, 1993 (107 Stat. 312) and 43 CFR 3833 for those owner(s) wishing to take the small miners waiver allowed under 43 CFR 3833 and 3850. Failure to supply the information required in this form to support the owner(s) certification of waiver from payment of the otherwise required maintenance fees will result in the waiver being disallowed and the mining claims declared null and void by the Bureau of Land Management (BLM).

The Paperwork Reduction Act of 1980 (44 U.S.C. 3501, et seq.) requires us to tell you that:

This information is being collected to allow the BLM to determine if you qualify for a waiver from the payment of \$100 per mining claim maintenance fee established by the Act of August 10, 1993 (107 Stat. 312) and the implementing regulations at 43 CFR 3833 and 3850. A response to this request is required in accordance with the statute (107 Stat. 312) to retain your benefit.

BURDEN HOURS STATEMENT

Public reporting burden for this form is estimated to average 5 minutes per response, including time to review instructions, gathering and maintaining data, and completing and reviewing the form. Direct comments regarding this burden estimate, or any other aspect of this form, to the Department of the Interior, Bureau of Land Management, Information Collection Clearance Officer (871), 1849 C Street, N.W., Washington, D.C. 20240; and the Office of Management and Budget, Paperwork Reduction Project (1004-0114), Washington, D.C. 20503.

FOR OFFICIAL USE ONLY

RECEIVED
 BUREAU OF
 LAND MANAGEMENT
 ARIZONA
 STATE OFFICE
 PHOENIX, ARIZONA
 AUG 5 9 59 AM '97

Recorded at the Request of:

When Recorded, Mail to:



INSTRUMENT # 9739670
OFFICIAL RECORDS OF
YAVAPAI COUNTY
PATSY C. JENNEY-COLON
REQUEST OF:

SUSAN SEIDEMAN
DATE: 07/21/97 TIME: 15:15
FEE: 5.00 SG: 4.00 PT: 1.00
BOOK 3445 PAGE 960 PAGES: 003

**INDEXED &
MICROFILMED**

BK	FEE
	5
MP	1
	\$4
PCL	55
	1
	\$1
	108

Maintenance Fee Payment

ARIZONA
STATE OFFICE
PHOENIX, ARIZONA

Aug 5 9 59 AM '97

RECEIVED
BUREAU OF
LAND MANAGEMENT

INDEXED &
MICROFILMED

INSTRUMENT # 9643710
 OFFICIAL RECORDS OF
 YAVAPAI COUNTY
 MARGO W. CARSON
 REQUEST OF:
 SUSAN SEIDEMAN
 DATE: 08/02/96 TIME: 09:00
 FEE: 5.00 SC: 4.00 PT: 1.00
 BOOK 3253 PAGE 700 PAGES: 002

BOOK FEE
 5
 MAP \$1
 PCL \$5
 \$1
 \$15

296560
331597
JK

AFFIDAVIT OF PERFORMANCE OF ANNUAL ASSESSMENT WORK

MN-2 © LawForms 3-80, 1-91

Effective Date: <u>August 2, 1996</u>	County and State <u>YAVAPAI COUNTY, ARIZONA</u>
AFFIDAVIT (Name, Address and Zip Code) <u>SUSAN SEIDEMAN</u> <u>H.C. 32 - Box 291</u> <u>PRESCOTT, AZ 86303</u>	OWNER OF MINING CLAIM (Names, Addresses, and Zip Codes) <u>SUSAN SEIDEMAN</u> <u>H.C. 32 - Box 291</u> <u>PRESCOTT, AZ 86303</u>
Mining Claim (Name, Number, and Mining District) <u>SUZIE - AMC 296560</u> <u>PORTIA - AMC 296561</u> <u>BOTH OF ABOVE ARE PLACER CLAIMS</u>	Period of Time Covered by this Affidavit (give dates) <u>9-2-1995</u> — <u>8-28-1996</u>
Recording and Filing Information: The Location Notice of this Mining Claim is recorded at Docket <u>2160</u> , Page <u>400 through 404</u> <u>HASSYAMPA</u> Mining District, in the Office of the County Recorder of <u>YAVAPAI</u> County, Arizona. The Location Notice is also filed under filing serial number <u>AMC 296560-561</u> with the property BLM office located in <u>PHOENIX</u> in the State of <u>ARIZONA</u> .	

PURSUANT TO ARS 27-208 and 43-CFR 3833.2 Affiant States:

- Affiant is a citizen of the United States, is over 18 years of age, resides at the above address and is personally acquainted with the above described mining claim.
- During the period of time stated above, at least \$ 400 worth of work and improvements were done and performed upon Mining Claim not including the location work of the claim.
- The work and improvements were made by and at the expense of the above named Owner of Mining Claim for the purposes of complying with the laws of the United States pertaining to assessment or annual work.

RECEIVED
DIRECTOR OF
LAND MANAGEMENT
AUG 20 9 56 AM '96

BOOK 3253 PAGE 700

(Continued on Reverse Side)

ENTERED IN COMPUTER

8/21/96 [Signature]

AFFIDAVIT OF PERFORMANCE OF ANNUAL ASSESSMENT WORK

MN-2 © LawForms 3-80, 1-91

4. The following persons were employed by Owner of Mining Claim and labored upon Mining Claim and did the work and improvements:

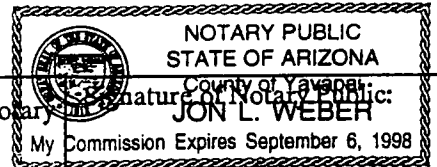
ROB COCK, MONKEY RIVER EXPLORATIONS

5. The following work was performed on Mining Claims:

EXPOSED BEDROCK, REMEDIATED FLOOD
DAMAGED WORK AREAS.

Susan Lane Seideman

Signatures of Affiant



STATE OF: <i>Arizona</i> COUNTY OF: <i>Yavapai</i> Date of Verification: <i>9-02-96</i>	Verification. On this date, before me, a Notary Public, personally appeared: <i>Susan Lane Seideman</i> who, being duly sworn upon oath, stated that he had read this document and knows of his own knowledge that the facts stated within are true and correct, except for those matters based on information which he believes to be true.	County of Yavapai: Signature of Notary Public: <i>Jon L. Weber</i> My Commission Expires September 6, 1998 Notary Expiration Date: <i>September 6, 1998</i>
--	--	--

INSTRUCTIONS: Record in Office of County Recorder for County where claim is located before December 31 and file with proper BLM office before December 30 each year.

This instrument was recorded or filed at the request of: The recording official is directed to return this instrument or a copy thereof to the above person.	<h3 style="text-align: center;">CERTIFICATE OF RECORDATION OR FILING</h3> I certify that this instrument was filed or recorded on the date, the time, in the docket, beginning with the page number, and with the fee number file number stamped in the top space of this instrument. If the instrument is of multiple pages, the docket and page set forth represent the first page of that instrument and that instrument extends through Docket _____ Page _____. <table style="width: 100%; border: none;"> <tr> <td style="width: 70%; border: none;">Official Certifying Recordation</td> <td style="width: 30%; border: none;">Deputy</td> </tr> </table>	Official Certifying Recordation	Deputy
Official Certifying Recordation	Deputy		

INDEXED &
MICROFILMED



INSTRUMENT # 9643711
OFFICIAL RECORDS OF
YAVAPAI COUNTY
MARGO W. CARSON
REQUEST OF:

SUSAN SEIDEMAN
DATE: 08/02/96 TIME: 09:00
FEE: 5.00 SC: 4.00 PT: 1.00
BOOK 3253 PAGE 702 PAGES: 002

EX	5
MAP	5
PCL	55
\$1	
\$15	

AFFIDAVIT OF PERFORMANCE OF ANNUAL ASSESSMENT WORK

MN-2 © LawForms 3-80, 1-91

Effective Date: <u>Aug. 2, 1996.</u>	County and State <u>YAVAPAI COUNTY, ARIZONA</u>
AFFIDAVIT (Name, Address and Zip Code) <u>SUSAN SEIDEMAN</u> <u>H.C. 32 - Box 291</u> <u>PRESCOTT, AZ. 86303</u>	OWNER OF MINING CLAIM (Names, Addresses, and Zip Codes) <u>SUSAN SEIDEMAN</u> <u>H.C. 32 - Box 291</u> <u>PRESCOTT, AZ. 86303</u>
Mining Claim (Name, Number, and Mining District) <u>MAVIMELLE-AMC-296562 - HASSAYAMPA DISTRICT</u> <u>SILVER TRAIL-AMC-296563 " " "</u> <u>AXTEC-AMC-296564 " " "</u> <u>FAIRVIEW-AMC-296565 " " "</u> <u>LILLIAN-AMC-296566 " " "</u> <u>SUNDANCE-AMC-296567 " " "</u>	Period of Time Covered by this Affidavit (give dates) <u>9-2-1995 - 8-28-1996.</u>
Recording and Filing Information: The Location Notice of this Mining Claim is recorded at Docket <u>2160</u> , Page <u>404</u> through <u>414</u> <u>HASSAYAMPA</u> Mining District, in the Office of the County Recorder of <u>YAVAPAI</u> County, Arizona. The Location Notice is also filed under filing serial number <u>AMC 296562-567</u> with the property BLM office located in <u>PHOENIX</u> in the State of <u>AZ.</u>	

PURSUANT TO ARS 27-208 and 43-CFR 3833.2 Affiant States:

1. Affiant is a citizen of the United States, is over 18 years of age, resides at the above address and is personally acquainted with the above described mining claim.
2. During the period of time stated above, at least \$ 1100 worth of work and improvements were done and performed upon Mining Claim not including the location work of the claim.
3. The work and improvements were made by and at the expense of the above named Owner of Mining Claim for the purposes of complying with the laws of the United States pertaining to assessment or annual work.

RECORDED
INDEXED
AUG 20 9 56 AM '96

RECEIVED
BUREAU OF
LAND MANAGEMENT
AUG 20 9 56 AM '96

BOOK 3253 PAGE 702

ENTERED IN COMPUTER

8/21/96 DM
SR

(Continued on Reverse Side)

AFFIDAVIT OF PERFORMANCE OF ANNUAL ASSESSMENT WORK

MN-2 © LawForms 3-80, 1-91

4. The following persons were employed by Owner of Mining Claim and labored upon Mining Claim and did the work and improvements:

ROB COOK, MONKEY RIVER EXPLORATIONS

5. The following work was performed on Mining Claims:


GEOPHYSICAL SURVEYS WERE DONE ON ALL CLAIMS.
ROAD WORK. FIXED BRIDGE & COLVERTS.

Susan Seideman

Signatures of Affiant

STATE OF: *Arizona*
COUNTY OF: *Yavapai*
Date of Verification.:
8-02-96

Verification. On this date, before me, a Notary Public, personally appeared:
Susan Lane Seideman
who, being duly sworn upon oath, stated that he had read this document and knows of his own knowledge that the facts stated within are true and correct, except for those matters based on information which he believes to be true.



Notary Signature: *[Signature]*
Notary Expiration Date:
September 6, 1998

INSTRUCTIONS: Record in Office of County Recorder for County where claim is located before December 31 and file with proper BLM office before December 30 each year.

This instrument was recorded or filed at the request of:

BOOK **3253** PAGE **703**

The recording official is directed to return this instrument or a copy thereof to the above person.

CERTIFICATE OF RECORDATION OR FILING

I certify that this instrument was filed or recorded on the date,
the time, in the docket, beginning with the page number, and with the fee number file number stamped in the top space of this instrument. If the instrument is of multiple pages, the docket and page set forth represent the first page of that instrument and that instrument extends through Docket
_____ Page _____

Official Certifying Recordation Deputy

INDEXED & MICROFILMED



INSTRUMENT # 9643712
OFFICIAL RECORDS OF
YAVAPAI COUNTY
MARGO W. CARSON
REQUEST OF:

SUSAN SEIDEMAN
DATE: 08/02/96 TIME: 09:00
FEE: 5.00 SC: 4.00 PT: 1.00
BOOK 3253 PAGE 704 PAGES: 002

BK	FEE
MAP	\$5
PCL	\$5
	\$1
\$	15

AFFIDAVIT OF PERFORMANCE OF ANNUAL ASSESSMENT WORK

MN-2 © LawForms 3-80, 1-91

Effective Date: <u>Aug. 2, 1996</u>	County and State
AFFIDAVIT (Name, Address and Zip Code) <u>SUSAN SEIDEMAN</u> <u>H.C. 32- Box 291</u> <u>Prescott, Az. 86303</u>	OWNER OF MINING CLAIM (Names, Addresses, and Zip Codes) <u>SUSAN SEIDEMAN</u> <u>H.C. 32- Box 291</u> <u>Prescott, Az. 86303</u>
Mining Claim (Name, Number, and Mining District) <u>PORTIA LODGE - AWC 331597</u> <u>HASSYAMPA MINING DISTRICT</u>	Period of Time Covered by this Affidavit (give dates) <u>9-2-1995</u> — <u>8-28-1996</u>
Recording and Filing Information: The Location Notice of this Mining Claim is recorded at Docket <u>2900</u> , Page <u>700 & 701</u> <u>HASSYAMPA</u> Mining District, in the Office of the County Recorder of <u>YAVAPAI</u> County, Arizona. The Location Notice is also filed under filing serial number <u>AWC 331597</u> with the property BLM office located in <u>Phoenix</u> in the State of <u>ARIZONA</u> .	

PURSUANT TO ARS 27-208 and 43-CFR 3833.2 Affiant States:

- Affiant is a citizen of the United States, is over 18 years of age, resides at the above address and is personally acquainted with the above described mining claim.
- During the period of time stated above, at least \$ 200 worth of work and improvements were done and performed upon Mining Claim not including the location work of the claim.
- The work and improvements were made by and at the expense of the above named Owner of Mining Claim for the purposes of complying with the laws of the United States pertaining to assessment or annual work.

RECEIVED
STATE OF ARIZONA
PHOENIX

Aug 20 9 56 AM '96

RECEIVED
BUREAU OF
LAND MANAGEMENT

BOOK 3253 PAGE 704

ENTERED IN COMPUTER

(Continued on Reverse Side)

8/21/96 [Signature]

AFFIDAVIT OF PERFORMANCE OF ANNUAL ASSESSMENT WORK

MN-2 © LawForms 3-80, 1-91

4. The following persons were employed by Owner of Mining Claim and labored upon Mining Claim and did the work and improvements:

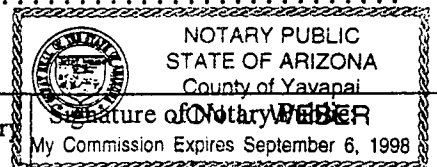
ROB COOK, MONKEY RIVER EXPLORATIONS

5. The following work was performed on Mining Claims:

GEOPHYSICAL SURVEY WAS PERFORMED.

Susan Seideman

Signatures of Affiant



STATE OF: <i>Arizona</i> COUNTY OF: <i>Yavapai</i> Date of Verification.: <i>8-02-96</i>	Verification. On this date, before me, a Notary Public, personally appeared: <p style="text-align: center;"><u><i>Susan Lane Seideman</i></u></p> who, being duly sworn upon oath, stated that he had read this document and knows of his own knowledge that the facts stated within are true and correct, except for those matters based on information which he believes to be true.
---	--

Signature of Notary *SEIDEMAN*
My Commission Expires September 6, 1998

[Signature]
Notary Expiration Date:
September 6, 1998

INSTRUCTIONS: Record in Office of County Recorder for County where claim is located before December 31 and file with proper BLM office before December 30 each year.

This instrument was recorded or filed at the request of: The recording official is directed to return this instrument or a copy thereof to the above person.	<p style="text-align: center;">CERTIFICATE OF RECORDATION OR FILING</p> I certify that this instrument was filed or recorded on the date, the time, in the docket, beginning with the page number, and with the fee number file number stamped in the top space of this instrument. If the instrument is of multiple pages, the docket and page set forth represent the first page of that instrument and that instrument extends through Docket _____ Page _____		
	<table style="width: 100%; border: none;"> <tr> <td style="width: 50%; border: none;">Official Certifying Recordation</td> <td style="width: 50%; border: none;">Deputy</td> </tr> </table>	Official Certifying Recordation	Deputy
Official Certifying Recordation	Deputy		

UNITED STATES
DEPARTMENT OF THE INTERIOR
BUREAU OF LAND MANAGEMENT

RECEIPT AND ACCOUNTING ADVICE

NO. **2228269**

04

TC/AZ

08/20/96

Subject: AFFIDAVITS OF ASSESSMENT WORK - 9

2 113 12

45.00

Applicant:

SUSAN SEIDEMAN
HC 32 BOX 291
PRESCOTT AZ 86303

Remitter: SAME AS CK 4565

Assignor:

LEASE MANAGEMENT DATA									
<input type="checkbox"/> NEW <input type="checkbox"/> UPDATE <input type="checkbox"/> PAYMENT									
ORIGINAL SERIAL NO.	ASG.	TYPE	ST.	CTY.	FUND SYMBOL			ACRES/UNITS	RATE
AMC 296560, ET AL									
AMOUNT	ANV. DATE	EXP. DATE	BILL CYC.	S/C	DISTRICT	NEXT BILL	MISC. DATA	U of M	ACTUAL UNITS
ASSIGNMENT SERIAL NO.	ASG.	TYPE	ST.	CTY.	FUND SYMBOL			ACRES/UNITS	RATE
AMOUNT	ANV. DATE	EXP. DATE	BILL CYC.	S/C	DISTRICT	NEXT BILL	MISC. DATA	U of M	ACTUAL UNITS

APPLY REMITTANCE				Remarks:
ACTION	FUNDSYMBOL	CTY.	AMOUNT	
FILING FEE				
RENTAL				
UNEARNED				
REFUND				
TOTAL				
AMOUNT DUE				

BY: _____ DATE: _____

Lease in Escrow?
 KGS?
 Auto Escalates?
 Auto Renew?

Of Interest?
 Operating Rights?
 Operator
 Bond Filed?

FOR MMS USE ONLY

BILLEE	FOREST REFUGE
NUMBER	
OCS SECTION	
CODE	

UNITED STATES
DEPARTMENT OF THE INTERIOR
BUREAU OF LAND MANAGEMENT

MAINTENANCE FEE PAYMENT WAIVER CERTIFICATION

296560
331597 SR
FORM APPROVED
OMB NO. 1004-0114
Expires: March 31, 1997

261

This small miner waiver is filed to hold the claims/sites listed below for the assessment year beginning at noon on the first September 1 following the official filing of this form with BLM.

The undersigned owner(s) of the mining claims/sites listed below hereby certify under penalty of 18 U.S.C. 1001 and 43 U.S.C. 1212 that:

I/We control, or will control, ten or fewer mining claims/sites located and maintained on Federal land in the United States of America on the August 31 that is one day before the beginning of the assessment year indicated in line one above.

I/We have/will performed/perform assessment work upon the claims listed below for the current assessment year as of the August 31 indicated in line three above. This work meets the requirements of the General Mining Law of 1872, as amended; the Act of August 10, 1993; and the regulations at 43 CFR 3833 and 3850. Such work will be described on our affidavit of labor.

The mining claims and sites for which the above waiver from payment of the maintenance fees is made are:

CLAIM NAME	BLM RECORDATION SERIAL NUMBER
1. SUZIE (PLACER)	AMC 296560
2. PORTIA (PLACER)	AMC 296561
3. PORTIA (LODE)	AMC 331597
4. MAUMELLE (LODE)	AMC 296562
5. SILVER TRAIL (LODE)	AMC 296563
6. AZTEC (LODE)	AMC 296564
7. FAIRVIEW (LODE)	AMC 296565
8. LILLIAN (LODE)	AMC 296566
9. SUNDANCE (LODE)	AMC 296567
10.	R

All owner(s) of the above mining claims and sites are filing for this waiver.

I/We understand and acknowledge that pursuant to 43 U.S.C. 1212 and 18 U.S.C. 1001, the filing of a false, fictitious, or fraudulent document with the Bureau of Land Management may result in a fine of up to \$10,000, a prison term not to exceed five years, or both.

SUSAN SEIDEMAN
(Owner's Name - Please Print)

Susan Seideman
(Owner's Signature)

H.C. 32- Box 291
(Street or P.O. Box)

PRESCOTT AZ. 86305
(City) (State) (Zip Code)

(Owner's Name - Please Print)

(Owner's Signature)

(Street or P.O. Box)

(City) (State) (Zip Code)

(Owner's Name - Please Print)

(Owner's Signature)

(Street or P.O. Box)

(City) (State) (Zip Code)

(Owner's Name - Please Print)

(Owner's Signature)

(Street or P.O. Box)

(City) (State) (Zip Code)

(Continued on reverse)

ENTERED IN COMPUTER

8/21/96 AM

SR

RECEIVED
BUREAU OF LAND MANAGEMENT
AUG 20 9 56 AM '96
PHOTOGRAPHY SECTION
STATE OFFICE
ARIZONA

(Owner's Name - Please Print)

(Owner's Signature)

(Street or P.O. Box)

(City)

(State)

(Zip Code)

(Owner's Name - Please Print)

(Owner's Signature)

(Street or P.O. Box)

(City)

(State)

(Zip Code)

(Owner's Name - Please Print)

(Owner's Signature)

(Street or P.O. Box)

(City)

(State)

(Zip Code)

(Owner's Name - Please Print)

(Owner's Signature)

(Street or P.O. Box)

(City)

(State)

(Zip Code)

INSTRUCTIONS

1. This certification of waiver from payment of maintenance fees is made under the provisions of the Act of August 10, 1993 (107 Stat. 312 [1993]), and §1744 of Title 43 and §28-28k of Title 30 of the United States Code; and the regulations thereunder (43 CFR 3833 and 3850).
2. This waiver must be filed in advance of the assessment year for which a waiver is sought, but in no event be filed later than the August 31st preceding the assessment year for which the waiver is sought.
3. You must still record your affidavit of assessment work for claims listed and/or Notices of Intention to Hold for any sites listed with the BLM by each December 30th, and the local recording office under State law, as in the past.
4. This waiver must be filed in the BLM State Office where the mining claims are recorded.
5. If the claims and sites are located in more than one State, a separate waiver form must be filed in each State in which they are held. The total number of claims and sites listed on separate waiver forms cannot exceed ten.
6. All claim names and Bureau of Land Management (BLM) serial numbers must be listed for all mining claims and sites for which a waiver is sought.
7. All owners and their addresses must be listed.
8. This waiver form must be signed by all of the owners or their designated agent. If an agent is designated, a statement appointing the agent, must be submitted with this certification, if a designation of agent is not currently on file with the BLM State office where your claims and sites are recorded.
9. Mining claims and sites held by a husband and wife, either jointly or individually, or their children under the age of discretion, shall be counted towards the 10 claim limit. Mining claims and sites held in co-ownership, or by an association of locators, by a partnership, or by a corporation shall be counted towards the 10 claim limit for claimants that have an interest in these entities.
10. Failure to pay the maintenance fee or meet the requirements for waiver from payment of the maintenance fee by any August 31st deadline for the following assessment year shall cause the mining claims and sites to be declared null and void.

NOTICE

The Privacy Act of 1974 and the regulation in 43 CFR 2.48(d) provide that you be furnished the following information in connection with the information required by this certification of exemption from rental fees form.

AUTHORITY: 30 U.S.C. 28-28e; 43 U.S.C. 1201, 1740, and 1744; and the Act of August 10, 1993 (107 Stat. 312); 43 CFR 3833 and 3850.

PRINCIPLE PURPOSE: This information is to be used to verify that the owner(s) of a mining claim has complied with the Act of August 10, 1993 (107 Stat. 312), and is entitled to perform assessment work in lieu of paying the maintenance fee for the mining claims listed on this form.

ROUTINE USE: (1) Adjudication of the claimant(s) certification of waiver from paying the maintenance fee otherwise required by the Act of August 10, 1993 (107 Stat. 312). (2) Disclosure may be made to appropriate Federal agencies when location is made within the agency's geographic area of responsibility. (3) Information from the record and/or the record will be transferred to the appropriate Federal, State, or local agency, or a member of the public in response to a specific request for pertinent information. (4) Information may also be provided to the

BURDEN HOURS STATEMENT

Public reporting burden for this form is estimated to average 5 minutes per response, including time to review instructions, gathering and maintaining data, and completing and reviewing the form. Direct comments regarding this burden estimate, or any other aspect of this form, to the Department of the Interior, Bureau of Land Management, Information Collection Clearance Officer (871), 1849 C Street, N.W., Washington, D.C. 20240; and the Office of Management and Budget, Paperwork Reduction Project (1004-0114), Washington, D.C. 20503.

Department of Justice or in a proceeding before a court or adjudicative body; or to Federal, State, local or foreign agencies when needed for enforcement of civil or criminal codes or applicable regulations concerning title rights upon the public land.

EFFECT OF NOT PROVIDING INFORMATION: Disclosure of this information is required by the Act of August 10, 1993 (107 Stat. 312) and 43 CFR 3833 for those owner(s) wishing to take the small miners waiver allowed under 43 CFR 3833 and 3850. Failure to supply the information required in this form to support the owner(s) certification of waiver from payment of the otherwise required maintenance fees will result in the waiver being disallowed and the mining claims declared null and void by the Bureau of Land Management (BLM).

The Paperwork Reduction Act of 1980 (44 U.S.C. 3501, et seq.) requires us to tell you that:

This information is being collected to allow the BLM to determine if you qualify for a waiver from the payment of \$100 per mining claim maintenance fee established by the Act of August 10, 1993 (107 Stat. 312) and the implementing regulations at 43 CFR 3833 and 3850. A response to this request is required in accordance with the statute (107 Stat. 312) to retain your benefit.

FOR OFFICIAL USE ONLY

296560
331597
SL

RECEIVED
BLM, AZ STATE OFFICE

AUG 8 '95

9:00 A.M.
PHOENIX, ARIZONA

BR	FEE
MAP	\$4
PCL	\$5
	\$1
	\$15

AFFIDAVIT OF PERFORMANCE OF ANNUAL ASSESSMENT WORK

MN-2 © LawForms 3-80, 1-91

Effective Date: <u>AUG. 1, 1995</u>	County and State <u>YAVAPAI, ARIZONA.</u>
AFFIDAVIT (Name, Address and Zip Code) <u>SUSAN SEIDEMAN</u> <u>H.C. 32 - 291</u> <u>PRESCOTT, AZ. 86303</u>	OWNER OF MINING CLAIM (Names, Addresses, and Zip Codes) <u>SUSAN SEIDEMAN</u> <u>H.C. 32 - 291</u> <u>PRESCOTT, AZ. 86303</u>
Mining Claim (Name, Number, and Mining District) <u>MAUMELLE = AMC 296562</u> <u>LILLIAN = AMC 296566</u> <u>SILVER TRAIL = 296563</u> <u>SUNDANCE = 296567</u> <u>ARTEC = 296564</u> (ALL 4 ABOVE ARE LODES) <u>FAIRVIEW = 296565</u> <u>HASSYAMPA MINING DISTRICT</u>	Period of Time Covered by this Affidavit (give dates) <u>9/2/94 - 8/1/95</u>
Recording and Filing Information: The Location Notice of this Mining Claim is recorded at Docket <u>2160</u> , Pages <u>404 through 414</u> <u>HASSYAMPA</u> Mining District, in the Office of the County Recorder of <u>YAVAPAI</u> County, Arizona. The Location Notice is also filed under filing serial number <u>AMC 296562-567</u> with the property BLM office located in <u>PHOENIX</u> in the State of <u>ARIZONA</u> .	


PURSUANT TO ARS 27-208 and 43-CFR 3833.2 Affiant States:

1. Affiant is a citizen of the United States, is over 18 years of age, resides at the above address and is personally acquainted with the above described mining claim.
2. During the period of time stated above, at least \$ 1000 worth of work and improvements were done and performed upon Mining Claim not including the location work of the claim.
3. The work and improvements were made by and at the expense of the above named Owner of Mining Claim for the purposes of complying with the laws of the United States pertaining to assessment or annual work.

ENTERED IN COMPUTER
1-17-96 Arivas SB

BOOK 3054 PAGE 769

(Continued on Reverse Side)



AFFIDAVIT OF PERFORMANCE OF ANNUAL ASSESSMENT WORK

MN-2 © LawForms 3-80, 1-91

4. The following persons were employed by Owner of Mining Claim and labored upon Mining Claim and did the work and improvements: ROB COOK, JOHN G. LIGHT, IRON KING LAB, SUSAN SEIDEMAN

5. The following work was performed on Mining Claims:

GEOLOGICAL MAPPING AND GEOCHEMICAL SURVEYS WERE PERFORMED.

RECEIVED
 BLM AZ STATE OFFICE
 AUG 8 1995
 9:00 A.M.
 PHOENIX, ARIZONA

Susan Seideman

Signatures of Affiant

STATE OF: <u>ARIZONA</u> COUNTY OF: <u>YAVAPAI</u> Date of Verification.: <u>AUGUST 1, 1995</u>	Verification. On this date, before me, a Notary Public, personally appeared: <u>SUSAN SEIDEMAN</u> who, being duly sworn upon oath, stated that he had read this document and knows of his own knowledge that the facts stated within are true and correct, except for those matters based on information which he believes to be true.	Signature of Notary Public: <u>Jessie B. Semmons</u> Notary Expiration Date: <u>9/21/97</u>
--	---	--

INSTRUCTIONS: Record in Office of County Recorder for County where claim is located before December 31 and file with proper BLM office before December 30 each year.

This instrument was recorded or filed at the request of: The recording official is directed to return this instrument or a copy thereof to the above person.	<p style="text-align: center;">CERTIFICATE OF RECORDATION OR FILING</p> <p>I certify that this instrument was filed or recorded on the date, the time, in the docket, beginning with the page number, and with the fee number file number stamped in the top space of this instrument. If the instrument is of multiple pages, the docket and page set forth represent the first page of that instrument and that instrument extends through Docket _____ Page _____.</p> <table style="width: 100%; border: none;"> <tr> <td style="width: 50%; border: none;">Official Certifying Recordation</td> <td style="width: 50%; border: none;">Deputy</td> </tr> </table>	Official Certifying Recordation	Deputy
Official Certifying Recordation	Deputy		

BOOK 3054 PAGE 770

RECEIVED
 B.L.M. AZ STATE OFFICE
 AUG 8 '95
 9:00 A.M.
 PHOENIX, ARIZONA

296560 DMH

CK	FEE
MAP	\$4
PCL	\$5
	\$1
	15

AFFIDAVIT OF PERFORMANCE OF ANNUAL ASSESSMENT WORK


MN-2 © LawForms 3-80, 1-91

Effective Date: AUGUST 1, 1995	County and State YAVAPAI, AZ.
AFFIDAVIT (Name, Address and Zip Code) SUSAN SEIDEMAN H.C. 32-291 PRESCOTT, AZ. 86303	OWNER OF MINING CLAIM (Names, Addresses, and Zip Codes) SUSAN SEIDEMAN H.C. 32-291 PRESCOTT, AZ. 86303
Mining Claim (Name, Number, and Mining District) PORTIA - AMC 296561 HASSYAMPA SUZIE - AMC 296560 " " BOTH OF ABOVE ARE PLACER CLAIMS.	Period of Time Covered by this Affidavit (give dates) 9/2/94 - 8/1/95
Recording and Filing Information: The Location Notice of this Mining Claim is recorded at Docket 2160, Page 400 through 404 HASSYAMPA Mining District, in the Office of the County Recorder of YAVAPAI County, Arizona. The Location Notice is also filed under filing serial number AMC 296560-561 with the property BLM office located in PHOENIX in the State of AZ.	

PURSUANT TO ARS 27-208 and 43-CFR 3833.2 Affiant States:

1. Affiant is a citizen of the United States, is over 18 years of age, resides at the above address and is personally acquainted with the above described mining claim.
2. During the period of time stated above, at least \$ 300 worth of work and improvements were done and performed upon Mining Claim not including the location work of the claim.
3. The work and improvements were made by and at the expense of the above named Owner of Mining Claim for the purposes of complying with the laws of the United States pertaining to assessment or annual work.

BOOK 3054 PAGE 773



(Continued on Reverse Side)

BY [Signature]

AFFIDAVIT OF PERFORMANCE OF ANNUAL ASSESSMENT WORK

MN-2 © LawForms 3-80, 1-91

4. The following persons were employed by Owner of Mining Claim and labored upon Mining Claim and did the work and improvements: **ROB COOK, SUSAN SEIDEMAN**


RECEIVED
 BLM, AZ STATE OFFICE
 Aug 8 '95
 9:00 A.M.
 PHOENIX, ARIZONA

5. The following work was performed on Mining Claims:

BOULDERS WERE REMOVED FROM TRANSVERSE TRENCHES IN STREAM CHANNEL WHERE BEDROCK WAS EXPOSED AND PAYSTREAK DELINEATED. FROM EXAMINATION OF PANNEED CONCENTRATES.

Susan Seideman

Signatures of Affiant

STATE OF: <u>ARIZONA</u> COUNTY OF: <u>YAVAPAI</u> Date of Verification.: <u>AUGUST 1, 1995</u>	Verification. On this date, before me, a Notary Public, personally appeared: <u>SUSAN SEIDEMAN</u> who, being duly sworn upon oath, stated that he had read this document and knows of his own knowledge that the facts stated within are true and correct, except for those matters based on information which he believes to be true.	Signature of Notary Public:  Notary Expiration Date: <u>9/21/97</u>
--	---	---

INSTRUCTIONS: Record in Office of County Recorder for County where claim is located before December 31 and file with proper BLM office before December 30 each year.

This instrument was recorded or filed at the request of: The recording official is directed to return this instrument or a copy thereof to the above person.	<p style="text-align: center;">CERTIFICATE OF RECORDATION OR FILING</p> <p>I certify that this instrument was filed or recorded on the date, the time, in the docket, beginning with the page number, and with the fee number file number stamped in the top space of this instrument. If the instrument is of multiple pages, the docket and page set forth represent the first page of that instrument and that instrument extends through Docket</p> <p style="text-align: center;">_____ Page _____</p> <table style="width: 100%; border: none;"> <tr> <td style="width: 80%; border: none;">Official Certifying Recordation</td> <td style="width: 20%; border: none;">Deputy</td> </tr> </table>	Official Certifying Recordation	Deputy
Official Certifying Recordation	Deputy		

BOOK **3054** PAGE **774**

UNITED STATES
DEPARTMENT OF THE INTERIOR
BUREAU OF LAND MANAGEMENT

RECEIPT AND ACCOUNTING ADVICE

NO. **2147434** 04

WB/AZ 08/08/95

Subject: AFFIDAVITS OF ASSESSMENT WORK (9)

2 40 12

45.00

Applicant:
SUSAN SEIDEMAN
HC-32 BOX 291
PRESCOTT AZ. 86303

Remitter: SAME CK. # 4496

Assignor:

LEASE MANAGEMENT DATA									
<input type="checkbox"/> NEW <input type="checkbox"/> UPDATE <input type="checkbox"/> PAYMENT									
ORIGINAL SERIAL NO.	ASG.	TYPE	ST.	CTY.	FUND SYMBOL			ACRES/UNITS	RATE
AMC 296561, ET AL									

AMOUNT	ANV. DATE	EXP. DATE	BILL CYC.	S/C	DISTRICT	NEXT BILL	MISC. DATA	U of M	ACTUAL UNITS

ASSIGNMENT SERIAL NO.	ASG.	TYPE	ST.	CTY.	FUND SYMBOL			ACRES/UNITS	RATE

AMOUNT	ANV. DATE	EXP. DATE	BILL CYC.	S/C	DISTRICT	NEXT BILL	MISC. DATA	U of M	ACTUAL UNITS

APPLY REMITTANCE			
ACTION	FUND SYMBOL	CTY.	AMOUNT
FILING FEE			
RENTAL			
UNEARNED			
REFUND			
TOTAL			
AMOUNT DUE			

Remarks:
296560 - 296567
331597

BY: _____ DATE: _____

- Lease in Escrow?
- KGS? Of Interest?
- Auto Escalates? Operating Rights?
- Auto Renew? Operator
- Bond Filed?

FOR MMS USE ONLY		
BILLEE	NUMBER	FOREST REFUGE
OCS SECTION		
CODE		

UNITED STATES
DEPARTMENT OF THE INTERIOR
BUREAU OF LAND MANAGEMENT

FORM APPROVED
OMB NO. 1004-0114
Expires: March 31, 1997 #142

MAINTENANCE FEE PAYMENT WAIVER CERTIFICATION

A small miner waiver is filed to hold the claims/sites listed below for the assessment year beginning at noon on the first September 1 following the official filing of this form with BLM.

The undersigned owner(s) of the mining claims/sites listed below hereby certify under penalty of 18 U.S.C. 1001 and 43 U.S.C. 1212 that:

I/We control, or will control, ten or fewer mining claims/sites located and maintained on Federal land in the United States of America on the August 31 that is one day before the beginning of the assessment year indicated in line one above.

I/We have/will performed/perform assessment work upon the claims listed below for the current assessment year as of the August 31 indicated in line three above. This work meets the requirements of the General Mining Law of 1872, as amended; the Act of August 10, 1993; and the regulations at 43 CFR 3833 and 3850. Such work will be described on our affidavit of labor.

296560
331597

The mining claims and sites for which the above waiver from payment of the maintenance fees is made are:

CLAIM NAME	BLM RECORDATION SERIAL NUMBER
1. SUZIE PLACER	AMC 296 560
2. PORTIA PLACER	AMC 296 561
3. MAUMELLE LODE	296 562
4. SILVER TRAIL LODE	296 563
5. AZTEC LODE	296 564
6. FAIRVIEW LODE	296 565
7. LILLIAN LODE	296 566
8. SUNDANCE LODE	296 567
9. PORTIA LODE	331 597
10.	

All owner(s) of the above mining claims and sites are filing for this waiver.

I/We understand and acknowledge that pursuant to 43 U.S.C. 1212 and 18 U.S.C. 1001, the filing of a false, fictitious, or fraudulent document with the Bureau of Land Management may result in a fine of up to \$10,000, a prison term not to exceed five years, or both.

SUSAN SEIDEMAN (Owner's Name - Please Print) Susan Seideman (Owner's Signature)

H.C. 32 - BOX 291 (Street or P.O. Box) PRESCOTT (City) AZ (State) 86303 (Zip Code)

(Owner's Name - Please Print) ENTERED IN COMPUTER (Owner's Signature)

(Street or P.O. Box) 9-12-95 (City) (State) (Zip Code)

(Owner's Name - Please Print) (Owner's Signature)

(Street or P.O. Box) PHOENIX, ARIZONA (City) (State) (Zip Code)

(Owner's Name - Please Print) (Owner's Signature)

(Street or P.O. Box) RECEIVED (City) (State) (Zip Code)

(Owner's Name - Please Print)	(Owner's Signature)		
(Street or P.O. Box)	(City)	(State)	(Zip Code)
(Owner's Name - Please Print)	(Owner's Signature)		
(Street or P.O. Box)	(City)	(State)	(Zip Code)
(Owner's Name - Please Print)	(Owner's Signature)		
(Street or P.O. Box)	(City)	(State)	(Zip Code)
(Owner's Name - Please Print)	(Owner's Signature)		
(Street or P.O. Box)	(City)	(State)	(Zip Code)

INSTRUCTIONS

1. This certification of waiver from payment of maintenance fees is made under the provisions of the Act of August 10, 1993 (107 Stat. 312 [1993]), and §1744 of Title 43 and §28-28k of Title 30 of the United States Code; and the regulations thereunder (43 CFR 3833 and 3850).
2. This waiver must be filed in advance of the assessment year for which a waiver is sought, but in no event be filed later than the August 31st preceding the assessment year for which the waiver is sought.
3. You must still record your affidavit of assessment work for claims listed and/or Notices of Intention to Hold for any sites listed with the BLM by each December 30th, and the local recording office under State law, as in the past. This waiver must be filed in the BLM State Office where the mining claims are recorded.
5. If the claims and sites are located in more than one State, a separate waiver form must be filed in each State in which they are held. The total number of claims and sites listed on separate waiver forms cannot exceed ten.
6. All claim names and Bureau of Land Management (BLM) serial numbers must be listed for all mining claims and sites for which a waiver is sought.
7. All owners and their addresses must be listed.
8. This waiver form must be signed by all of the owners or their designated agent. If an agent is designated, a statement appointing the agent, must be submitted with this certification, if a designation of agent is not currently on file with the BLM State office where your claims and sites are recorded.
9. Mining claims and sites held by a husband and wife, either jointly or individually, or their children under the age of discretion, shall be counted towards the 10 claim limit. Mining claims and sites held in co-ownership, or by an association of locators, by a partnership, or by a corporation shall be counted towards the 10 claim limit for claimants that have an interest in these entities.
10. Failure to pay the maintenance fee or meet the requirements for waiver from payment of the maintenance fee by any August 31st deadline for the following assessment year shall cause the mining claims and sites to be declared null and void.

NOTICE

The Privacy Act of 1974 and the regulation in 43 CFR 2.48(d) provide that you be furnished the following information in connection with the information required by this certification of exemption from rental fees form.

AUTHORITY: 30 U.S.C. 28-28e; 43 U.S.C. 1201, 1740, and 1744; and the Act of August 10, 1993 (107 Stat. 312); 43 CFR 3833 and 3850.

PRINCIPLE PURPOSE: This information is to be used to verify that the owner(s) of a mining claim has complied with the Act of August 10, 1993 (107 Stat. 312), and is entitled to perform assessment work in lieu of paying the maintenance fee for the mining claims listed on this form.

ROUTINE USE: (1) Adjudication of the claimant(s) certification of waiver from paying the maintenance fee otherwise required by the Act of August 10, 1993 (107 Stat. 312). (2) Disclosure may be made to appropriate Federal agencies when location is made within the agency's geographic area of responsibility. (3) Information from the record and/or the record will be transferred to the appropriate Federal, State, or local agency, or a member of the public in response to a specific request for pertinent information. (4) Information may also be provided to the

Department of Justice or in a proceeding before a court or adjudicative body; or to Federal, State, local or foreign agencies when needed for enforcement of civil or criminal codes or applicable regulations concerning title rights upon the public land.

EFFECT OF NOT PROVIDING INFORMATION: Disclosure of this information is required by the Act of August 10, 1993 (107 Stat. 312) and 43 CFR 3833 for those owner(s) wishing to take the small miners waiver allowed under 43 CFR 3833 and 3850. Failure to supply the information required in this form to support the owner(s) certification of waiver from payment of the otherwise required maintenance fees will result in the waiver being disallowed and the mining claims declared null and void by the Bureau of Land Management (BLM).

The Paperwork Reduction Act of 1980 (44 U.S.C. 3501, et seq.) requires us to tell you that:

This information is being collected to allow the BLM to determine if you qualify for a waiver from the payment of \$100 per mining claim maintenance fee established by the Act of August 10, 1993 (107 Stat. 312) and the implementing regulations at 43 CFR 3833 and 3850. A response to this request is required in accordance with the statute (107 Stat. 312) to retain your benefit.

BURDEN HOURS STATEMENT

Public reporting burden for this form is estimated to average 5 minutes per response, including time to review instructions, gathering and maintaining data, and completing and reviewing the form. Direct comments regarding this burden estimate, or any other aspect of this form, to the Department of the Interior, Bureau of Land Management, Information Collection Clearance Officer (871), 1666 C Street, N.W., Washington, D.C. 20240; and the Office of Management and Budget, Paperwork Reduction Project (1004-0114), Washington, D.C. 20503.

FOR OFFICIAL USE ONLY

AMC 296560
JAB-8-11-94

ENCLOSED FIND CHECK #4342
\$800 FOR 8 MINING CLAIMS follows:

- SUZIE - AMC 296560 placar
- PORTIA - AMC 296561 placar
- MAUMELLE - AMC 296562 lode
- SILVER TRAIL - AMC 296563 lode
- AZTEC - AMC 296564 lode
- FAIRVIEW - AMC 296565 lode
- LILLIAN - AMC 296566 lode
- SUNDANCE - AMC 296567 lode

Susan Seideman
SUSAN SEIDEMAN
H. C. 32 - 291
PRESCOTT, AZ. 86303

RECEIVED
BLM, AZ STATE OFFICE
Aug 3 '94
9:00 A.M.
PHOENIX, ARIZONA

ENTERED IN COMPUTER
12 Aug 94 JAB

8-5-94
E. Stob
address to

I WOULD LIKE TO
FILE MY RECEIPT FOR
PAYMENT OF THESE RENTAL
CLAIMS WITH THE COUNTY
RECORDER. IF POSSIBLE
COULD YOU SEND ME A
RECEIPT THAT CAN BE
CLEAR AND DARK ENOUGH
FOR THE RECORDER TO USE
FOR FILING. IN THE PAST
YOUR STANDARD ^{PINK} RECEIPT IS
NOT DARK ENOUGH. THE
RECORDER'S OFFICE SAID I
SHOULD REQUEST A COPY OF
THE FRONT PAGE OF
MY "RECEIPT." COULD YOU
PLEASE DO THIS? THANKS
SO MUCH.

PHOENIX, ARIZONA
9:00 AM
AUG 3 1994

RECEIVED
BIRMINGHAM OFFICE

Jusan Seideman

UNITED STATES
DEPARTMENT OF THE INTERIOR
BUREAU OF LAND MANAGEMENT

RECEIPT AND ACCOUNTING ADVICE

NO. 2062005 04

WG/AZ

08/03/94

Subject: CLAIM MAINTENANCE FEE 1995 (8)

2 10 13

800.00

Applicant:

SUSAN SEIDEMAN
HC-32 BOX 291
PRESCOTT AZ. 86303

Remitter: SAME CK. # 4342

Assignor:

LEASE MANAGEMENT DATA NEW UPDATE PAYMENT

ORIGINAL SERIAL NO.	ASG.	TYPE	ST.	CTY.	FUND SYMBOL	ACRES/UNITS	RATE
AMC 296560							

AMOUNT	ANV. DATE	EXP. DATE	BILL CYC.	S/C	DISTRICT	NEXT BILL	MISC. DATA	U of M	ACTUAL UNITS

ASSIGNMENT SERIAL NO.	ASG.	TYPE	ST.	CTY.	FUND SYMBOL	ACRES/UNITS	RATE

AMOUNT	ANV. DATE	EXP. DATE	BILL CYC.	S/C	DISTRICT	NEXT BILL	MISC. DATA	U of M	ACTUAL UNITS

APPLY REMITTANCE			
ACTION	FUND SYMBOL	CTY.	AMOUNT
FILING FEE			
RENTAL			
UNEARNED			
REFUND			
TOTAL			
AMOUNT DUE			

Remarks:

296560 - 296567) 8

BY: _____ DATE: _____

Lease in Escrow?
 KGS?
 Auto Escalates?
 Auto Renew?

Of Interest?
 Operating Rights?
 Operator
 Bond Filed?

FOR MMS USE ONLY		
BILLEE	NUMBER	FOREST REFUGE
OCS SECTION		
CODE		

Susan Seideman
HC 32 - 291
Prescott, Arizona
86303



RECEIVED
B.L.M. AZ STATE OFFICE

AUG 3 '94

9:00 A.M.
PHOENIX, ARIZONA

BUREAU of LAND MANAGEMENT
P.O. Box 16563.
Phoenix, Az. 85011



RUSH

This is a conformed copy of instrument
Recorded in Book 2732 Page 356
Date 11-22-93 Time 9:15
MARGO W. CARSON, RECORDER
Paula M. Kelly DEPUTY

Return Document to:

SUSAN SEIDEMAN
H. C. 32 - Box 291
PRESCOTT, AZ 86303

For BLM Use Only

AZ-3850-1 (July 1992)

<u>296560</u>
<u>lj</u>

Telephone # (602)-778-1916

CHECK
ONE



AFFIDAVIT OF PERFORMANCE OF ANNUAL WORK

Also fill in ITEMS 1 through 9 and the reverse side of this document.



NOTICE OF INTENTION TO HOLD

I intend to hold the claim(s) /site(s) listed on the reverse side of this document for the calendar year 19____. Also fill in ITEMS 1 through 4 and ITEM 9.

5
15 PM

NOTICES OF INTENTION TO HOLD ARE FOR MILL SITES AND TUNNEL SITES OR FOR MINING CLAIMS WHEN ASSESSMENT WORK HAS NOT BEEN DONE, REGARDLESS OF WHETHER THE ANNUAL ASSESSMENT HAS BEEN SUSPENDED, DEFERRED, OR NOT YET ACCRUED. THE FILING OF A NOTICE OF INTENTION TO HOLD SHALL NOT RELIEVE THE OWNER OF COMPLYING WITH FEDERAL AND STATE LAWS PERTAINING TO THE PERFORMANCE OF ANNUAL ASSESSMENT WORK. NOTICES OF INTENTION TO HOLD FOR MILL SITES OR TUNNEL SITES NEED NOT BE COUNTY RECORDED. FOR MINING CLAIMS THE FORM FILED WITH BLM MUST BE IDENTICAL TO THE ONE THAT WAS OR WILL BE FILED WITH THE COUNTY.

Evidence of Annual Assessment Work or a Notice of Intention to Hold must be filed each calendar year following the calendar year in which the Claim/site was located.

ALL CLAIMS LISTED ON A SINGLE AFFIDAVIT MUST BE CONTIGUOUS.

1. State of Arizona, County of YAVAPAI SS:
2. I, (Name) SUSAN SEIDEMAN
3. Reside at (Address) H.C. 32 - Box 291
City PRESCOTT, County YAVAPAI, State AZ, Zip 86303

being duly sworn, deposes and says that he/she is a citizen of the United States, more than eighteen years of age, that all of the facts set forth in this affidavit/notice, subject to the provisions and penalties of 18 USC 1001 pertaining to the filing of false, fictitious, or fraudulent statements with the United States, are true and correct according to the best of my knowledge, information and belief.

4. Owner's Name and Address (If not shown in items 1-3 above) CHECK HERE IF THIS IS A CHANGE OF ADDRESS

5. That I am personally acquainted with the mining claim(s). The work and improvements were made by and at the expense of the owner(s) of said claim(s). Said contiguous group of claims, listed on the reverse side of this document, are situated in the HASSYAMPA Mining District, YAVAPAI County, Arizona

6. That between the dates starting at 12 o'clock noon on September 1, 1992 and ending at 12 o'clock noon on September 1, 1993 at least \$ 500 dollars worth of work and improvements were done and performed upon said claim(s) or upon one or more of a contiguous group of claims for the benefit of all, or wholly or partly outside of a contiguous group of claims for the benefit of all, not including the location work.

7. That the following persons were employed to perform the work and improvements described herein: Ed Schuman
TRAMMEL CONSTRUCTION ROB SEIDEMAN HOWARD SHELDON

8. That the work and improvements performed were: DREDGING, MOVED SLICED MATERIAL
CLEANED UP STREAM BED TO BED ROCK, PUSHED ROCK
AND DIRT ENVIRONMENTAL CONSULTING

9. Dated 11-22-93, Signature Susan Seideman
SUBSCRIBED AND SWORN TO before me, a Notary Public, this 22 day of November 1993
by Susan Seideman
Notary Public Wini M. King
MY COMMISSION EXPIRES Nov 5, 1995

For BLM Use Only

PHOENIX, ARIZONA
9:00 AM
Dec 10 1993
RECEIVED
BLM AZ STATE OFFICE

This form is for the purpose of complying with the laws of the United States Department of the Interior, Bureau of Land Management and the State of Arizona pertaining to assessment work and/or a notice of intention to hold. 30 USC 28, 43 CFR 3833.2, ARS 27-208. Subject to Paperwork Reduction Act and Privacy Act statements available at the BLM AZ State Office. The form is not copyrighted. It may be reproduced without restriction.

If the claims/sites have consecutive BLM #'s and are in the same Township, Range and Section(s) they may be listed as follows:

SAMPLE 1-10 A MC 19640-49 Dkt/Pg # 1025/1-10 (or) 4N 20W 36
 RECORDING # 9106173-82

CLAIM/SITE NAME	SERIAL NUMBER	Dkt/Pg or Recording # of ORIGINAL LOCATION NOTICE!	TWN SHP	RNG	SEC(S)
1. <u>SUZIE</u>	A MC <u>296560</u>	<u>Book 2160 P. 400</u>	<u>12 1/2 N</u>	<u>20</u>	<u>35</u>
2. <u>PORTIA</u>	A MC <u>296561</u>	<u>Book 2160 P. 402</u>	<u>12 1/2 N</u>	<u>20</u>	<u>35</u>
3.	A MC				
4.	A MC				
5.	A MC				
6.	A MC				
7.	A MC				
8.	A MC				
9.	A MC				
10.	A MC				
11.	A MC				
12.	A MC				
13.	A MC				
14.	A MC				
15.	A MC				
16.	A MC				
17.	A MC				
18.	A MC				
19.	A MC				
20.	A MC				
21.	A MC				
22.	A MC				
23.	A MC				
24.	A MC				
25.	A MC				
26.	A MC				
27.	A MC				
28.	A MC				
29.	A MC				
30.	A MC	<u>Rental Paid</u>			

9:00 AM
 PHOENIX, ARIZONA
 RECEIVED
 BLM STATE OFFICE
 Dec 10 '98

FILE WITH: Bureau of Land Management, 3707 North 7th Street, P. O. Box 16563, Phoenix, Arizona 85011 and the respective county recorder, ON OR BEFORE DECEMBER 30th (NOT THE 31st). BLM REQUIRES A \$5.00 NONREFUNDABLE SERVICE CHARGE FOR EACH MINING CLAIM, MILL SITE OR TUNNEL SITE. ANNUAL FILINGS THAT ARE NOT ACCOMPANIED BY PROPER SERVICE CHARGES WILL BE RETURNED WITHOUT FURTHER ACTION BY BLM.

RUSH

This is a conformed copy of instrument
Recorded in Book 2732 Page 359
Date 11-22-93 Time 9:15
MARGO W. CARSON, RECORDER
Gandy Kelly DEPUTY

AZ-3850-1 (July 1992)

Return Document to:

SUSAN SEIDEMAN
H.C. 32 - BOX 291
PRESCOTT, AZ. 86303

For BLM Use Only

Telephone # (602)-778-1916

CHECK ONE

AFFIDAVIT OF PERFORMANCE OF ANNUAL WORK

Also fill in ITEMS 1 through 9 and the reverse side of this document.

NOTICE OF INTENTION TO HOLD

I intend to hold the claim(s) /site(s) listed on the reverse side of this document for the calendar year 19___. Also fill in ITEMS 1 through 4 and ITEM 9.

NOTICES OF INTENTION TO HOLD ARE FOR MILL SITES AND TUNNEL SITES OR FOR MINING CLAIMS WHEN ASSESSMENT WORK HAS NOT BEEN DONE, REGARDLESS OF WHETHER THE ANNUAL ASSESSMENT HAS BEEN SUSPENDED, DEFERRED, OR NOT YET ACCRUED. THE FILING OF A NOTICE OF INTENTION TO HOLD SHALL NOT RELIEVE THE OWNER OF COMPLYING WITH FEDERAL AND STATE LAWS PERTAINING TO THE PERFORMANCE OF ANNUAL ASSESSMENT WORK. NOTICES OF INTENTION TO HOLD FOR MILL SITES OR TUNNEL SITES NEED NOT BE COUNTY RECORDED. FOR MINING CLAIMS THE FORM FILED WITH BLM MUST BE IDENTICAL TO THE ONE THAT WAS OR WILL BE FILED WITH THE COUNTY.

Evidence of Annual Assessment Work or a Notice of Intention to Hold must be filed each calendar year following the calendar year in which the Claim/site was located.

ALL CLAIMS LISTED ON A SINGLE AFFIDAVIT MUST BE CONTIGUOUS.

1. State of Arizona, County of YAVAPAI ss:
2. I, (Name) SUSAN SEIDEMAN
3. Reside at (Address) H.C. 32 - Box 291
City PRESCOTT, County YAVAPAI, State AZ, Zip 86303

being duly sworn, deposes and says that he/she is a citizen of the United States, more than eighteen years of age, that all of the facts set forth in this affidavit/notice, subject to the provisions and penalties of 18 USC 1001 pertaining to the filing of false, fictitious, or fraudulent statements with the United States, are true and correct according to the best of my knowledge, information and belief.

4. Owner's Name and Address (If not shown in items 1-3 above) CHECK HERE IF THIS IS A CHANGE OF ADDRESS

5. That I am personally acquainted with the mining claim(s). The work and improvements were made by and at the expense of the owner(s) of said claim(s). Said contiguous group of claims, listed on the reverse side of this document, are situated in the Hassyaampa Mining District, YAVAPAI County, Arizona

6. That between the dates starting at 12 o'clock noon on September 1, 1992 and ending at 12 o'clock noon on September 1, 1993 at least \$ 1200 dollars worth of work and improvements were done and performed upon said claim(s) or upon one or more of a contiguous group of claims for the benefit of all, or wholly or partly outside of a contiguous group of claims for the benefit of all, not including the location work.

7. That the following persons were employed to perform the work and improvements described herein: Ed Schuman
Trammel Construction Rob Seideman Howard Sheldon

8. That the work and improvements performed were: CLEAN OUT & BUILD ROAD, INSTALL
WATER DIVERSION CULVERT, PUSH ROCK & DIRT, CLEAR COLUMNS,
DOZER DUG HOLES, PICK & SHOVEL EXPLORATION OF VEINS

9. Dated 11.22.93, Signature Susan Seideman
SUBSCRIBED AND SWORN TO before me, a Notary Public, this 22 day of November 1993
by Susan Seideman
Notary Public Wini McKenna
MY COMMISSION EXPIRES Nov. 5, 1995

This form is for the purpose of complying with the laws of the United States Department of the Interior, Bureau of Land Management and the State of Arizona pertaining to assessment work and/or a notice of intention to hold. 30 USC 28, 43 CFR 3833.2, ARS 27-208. Subject to Paperwork Reduction Act and Privacy Act statements available at the BLM AZ State Office. The form is not copyrighted. It may be reproduced without restriction.

For BLM Use Only

PHOENIX, ARIZONA
9:00 A.M.
Dec 10 '93
RECEIVED
BLM AZ STATE OFFICE

If the claims/sites have consecutive BLM #'s and are in the same Township, Range and Section(s) they may be listed as follows:

SAMPLE 1-10 A MC 19640-49 Dkt/Pg # 1025/1-10 (or) 4N 20W 36
 RECORDING # 9106173-82

CLAIM/SITE NAME	SERIAL NUMBER	Dkt/Pg or Recording # of ORIGINAL LOCATION NOTICE!	TWN SHP	RNG	SEC(S)
1. <u>MAUMELLE</u>	A MC <u>296562</u>	<u>Book 2160 Pg 414</u>	<u>12 1/2 N</u>	<u>2 W</u>	<u>35</u>
2. <u>SILVER TRAIL</u>	A MC <u>296563</u>	<u>Book 2160 Pg 412</u>	<u>12 1/2 N</u>	<u>2 W</u>	<u>35</u>
3. <u>ARTEC</u>	A MC <u>296564</u>	<u>Book 2160 Pg 410</u>	<u>12 1/2 N</u>	<u>2 W</u>	<u>35</u>
4. <u>FAIRVIEW</u>	A MC <u>296565</u>	<u>Book 2160 Pg 408</u>	<u>12 1/2 N</u>	<u>2 W</u>	<u>35</u>
5. <u>LILLIAN</u>	A MC <u>296566</u>	<u>Book 2160 Pg 406</u>	<u>12 1/2 N</u>	<u>2 W</u>	<u>35</u>
6. <u>SUN DANCE</u>	A MC <u>296567</u>	<u>Book 2160 Pg 404</u>	<u>12 1/2 N</u>	<u>2 W</u>	<u>35</u>
7. _____	A MC _____	<u>1</u>	_____	_____	_____
8. _____	A MC _____	_____	_____	_____	_____
9. _____	A MC _____	_____	_____	_____	_____
10. _____	A MC _____	_____	_____	_____	_____
11. _____	A MC _____	_____	_____	_____	_____
12. _____	A MC _____	_____	_____	_____	_____
13. _____	A MC _____	_____	_____	_____	_____
14. _____	A MC _____	_____	_____	_____	_____
15. _____	A MC _____	_____	_____	_____	_____
16. _____	A MC _____	_____	_____	_____	_____
17. _____	A MC _____	_____	_____	_____	_____
18. _____	A MC _____	_____	_____	_____	_____
19. _____	A MC _____	_____	_____	_____	_____
20. _____	A MC _____	_____	_____	_____	_____
21. _____	A MC _____	_____	_____	_____	_____
22. _____	A MC _____	_____	_____	_____	_____
23. _____	A MC _____	_____	_____	_____	_____
24. _____	A MC _____	_____	_____	_____	_____
25. _____	A MC _____	_____	_____	_____	_____
26. _____	A MC _____	_____	_____	_____	_____
27. _____	A MC _____	_____	_____	_____	_____
28. _____	A MC _____	_____	_____	_____	_____
29. _____	A MC _____	<u>Rental Pd</u>	_____	_____	_____
30. _____	A MC _____	_____	_____	_____	_____

RECEIVED
 BLM AZ STATE OFFICE
 Dec 10 '99
 9:00 AM
 PHOENIX, ARIZONA

FILE WITH: Bureau of Land Management, 3707 North 7th Street, F. O. Box 16563, Phoenix, Arizona 85011 and the respective county recorder, ON OR BEFORE DECEMBER 30th (NOT THE 31st). BLM REQUIRES A \$5.00 NONREFUNDABLE SERVICE CHARGE FOR EACH MINING CLAIM, MILL SITE OR TUNNEL SITE. ANNUAL FILINGS THAT ARE NOT ACCOMPANIED BY PROPER SERVICE CHARGES WILL BE RETURNED WITHOUT FURTHER ACTION BY BLM.

UNITED STATES
DEPARTMENT OF THE INTERIOR
BUREAU OF LAND MANAGEMENT

RECEIPT AND ACCOUNTING ADVICE

NO. 2056983 04

WB/AZ 12/10/93

Subject: AFFIDAVITS OF ASSESSMENT WORK (8)
AMENDMENTS (2)

Separated

2 16 12 50.00

Applicant:
SUSAN SEIDEMAN
HC-32 BOX 291
PRESCOTT AZ. 86303

SAME CK. # 4252, 4253, 4255

Remitter:

Assignor:

LEASE MANAGEMENT DATA									
<input type="checkbox"/> NEW <input type="checkbox"/> UPDATE <input type="checkbox"/> PAYMENT									
ORIGINAL SERIAL NO.	ASG.	TYPE	ST.	CTY.	FUND SYMBOL			ACRES/UNITS	RATE
AMC 296562, ET AL									
AMOUNT	ANV. DATE	EXP. DATE	BILL CYC.	S/C	DISTRICT	NEXT BILL	MISC. DATA	U of M	ACTUAL UNITS
ASSIGNMENT SERIAL NO.	ASG.	TYPE	ST.	CTY.	FUND SYMBOL			ACRES/UNITS	RATE
AMOUNT	ANV. DATE	EXP. DATE	BILL CYC.	S/C	DISTRICT	NEXT BILL	MISC. DATA	U of M	ACTUAL UNITS

APPLY REMITTANCE			
ACTION	FUND SYMBOL	CTY.	AMOUNT
FILING FEE			
RENTAL			
UNEARNED			
REFUND			
TOTAL			
AMOUNT DUE			

Remarks:

BY: _____ DATE: _____

Lease in Escrow?
 KGS?
 Auto Escalates?
 Auto Renew?

Of Interest?
 Operating Rights?
 Operator
 Bond Filed?

FOR MMS USE ONLY		
BILLEE	NUMBER	FOREST REFUGE
OCS SECTION		
CODE		

296560

ENCLOSED FIND my CHECK FOR \$1600
FOR THE FOLLOWING 8 CLAIMS for
THE YEARS 1993 AND 1994.

AMC 296560 = SUZIE CLAIM
AMC 296561 = PORTIA CLAIM.
AMC 296562 = MAUMELKE CLAIM
AMC 296563 = SILVER TRAIL CLAIM.
AMC 296564 = AZTEC CLAIM.
AMC 296565 = FAIRVIEW CLAIM.
AMC 296566 = LILLIAN CLAIM.
AMC 296567 = SUNDANCE CLAIM

Susan Seideman
H.C. 32 - 291
Prescott, Arizona
86303

Susan Seideman

(602) 778-1916

RECEIVED
BIAZ STATE OFFICE

MAY 18 1993

ARIZONA
9:00 A.M. - 5:00 P.M.

ENTERED IN COMPUTER

5-18-93 *gr*

UNITED STATES
DEPARTMENT OF THE INTERIOR
BUREAU OF LAND MANAGEMENT

RECEIPT AND ACCOUNTING ADVICE

NO. 1901154 04

WG/AZ

03/19/93

Subject: CLAIM RENTAL FEE 1993 & 1994

2 1 13

1,600.00

Applicant:

SUSAN BEIDEMAN
HC-32 BOX 291
PRESCOTT AZ 86303

SAME CK # 4166

Remitter: 602-778-1916

Assignor:

LEASE MANAGEMENT DATA										<input type="checkbox"/> NEW	<input type="checkbox"/> UPDATE	<input type="checkbox"/> PAYMENT
ORIGINAL SERIAL NO.		ASG.	TYPE	ST.	CTY.	FUND SYMBOL			ACRES/UNITS	RATE		
AMC 296560, ET AL		(8)										
AMOUNT	ANV. DATE	EXP. DATE	BILL CYC.	S/C	DISTRICT	NEXT BILL	MISC. DATA	U of M	ACTUAL UNITS			
ASSIGNMENT SERIAL NO.		ASG.	TYPE	ST.	CTY.	FUND SYMBOL			ACRES/UNITS	RATE		
AMOUNT	ANV. DATE	EXP. DATE	BILL CYC.	S/C	DISTRICT	NEXT BILL	MISC. DATA	U of M	ACTUAL UNITS			
APPLY REMITTANCE					Remarks:							
ACTION	FUND SYMBOL	CTY.	AMOUNT									
FILING FEE												
RENTAL												
UNEARNED												
REFUND												
TOTAL												
AMOUNT DUE												
<input type="checkbox"/> Lease in Escrow? <input type="checkbox"/> KGS? <input type="checkbox"/> Auto Escalates? <input type="checkbox"/> Auto Renew?					Of Interest? Operating Rights? Operator Bond Filed?							
					FOR MMS USE ONLY							
					BILLEE NUMBER		FOREST REFUGE					
					OCS SECTION CODE							

wlc
RUSH

296560
TD
aj

RECORDED YAVAPAI COUNTY ARIZONA

This is a confirmed copy of Instrument recorded in Book 2556 Page 533-534
 Date 11-12-92 Time 13:30
 PATSY C. JENNEY, RECORDER
Kathy Thurman DEPUTY

MAP	\$4
PCL	\$5
	\$1
	\$14

AFFIDAVIT OF PERFORMANCE OF ANNUAL ASSESSMENT WORK


MN-2 • LawForms 3-80, 1-91

Effective Date: <u>11-12-92</u>	County and State <u>YAVAPAI COUNTY, AZ.</u>
AFFIDAVIT (Name, Address and Zip Code) <u>SUSAN SEIDEMAN</u> <u>H.C. 32-291</u> <u>PRESCOTT, AZ 86303</u>	OWNER OF MINING CLAIM (Names, Addresses, and Zip Codes) <u>SUSAN SEIDEMAN</u> <u>H.C. 32-291</u> <u>PRESCOTT, AZ. 86303</u>
Mining Claim (Name, Number, and Mining District) <u>SUZIE, AMC 296560 HASSYAMPA DISTRICT</u> <u>PORTIA, AMC 296561 HASSYAMPA DISTRICT</u>	Period of Time Covered by this Affidavit (give dates) <u>10/1/91 - 6/12/92.</u> <u>11/15/91</u>
Recording and Filing Information: The Location Notice of this Mining Claim is recorded at Docket <u>2160</u> , Page <u>400</u> , <u>402</u> , <u>HASSYAMPA</u> Mining District, in the Office of the County Recorder of <u>YAVAPAI</u> County, Arizona. The Location Notice is also filed under filing serial number <u>AMC 296560</u> with the property BLM office located in <u>PHOENIX</u> in the State of <u>AZ.</u>	

PURSUANT TO ARS 27-208 and 43-CFR 3833.2 Affiant States:

- Affiant is a citizen of the United States, is over 18 years of age, resides at the above address and is personally acquainted with the above described mining claim.
- During the period of time stated above, at least \$ 300 worth of work and improvements were done and performed upon Mining Claim not including the location work of the claim.
- The work and improvements were made by and at the expense of the above named Owner of Mining Claim for the purposes of complying with the laws of the United States pertaining to assessment or annual work.

PHOENIX, ARIZONA
 9:00 A.M.
 NOV 16 1992
 RECEIVED
 BLM, AZ STATE OFFICE



(Continued on Reverse Side)

AFFIDAVIT OF PERFORMANCE OF ANNUAL ASSESSMENT WORK

MN-2 © LawForms 3-80, 1-91

4. The following persons were employed by Owner of Mining Claim and labored upon Mining Claim and did the work and improvements:

ED SCHUMAN, GEDRGE SEIDEMAN, ROB SEIDEMAN
KRIS SCHUMAN

5. The following work was performed on Mining Claims:

CLEAN STREAM TO BEDROCK, SHOVEL WORK TO REMOVE AREAS OF SILT CONTENT & GRAVEL BUILD UP TO AVOID ALTERING OF STREAM DIRECTION, MOVED SLICED MATERIAL, BUILT BERMS AND PUMPED, DREDGED CREEK BOTTOM, EVALUATION FOR KARAT TESTING, REMOVED DEBRIS, PUMP ALL CLAIMS ALL WORK ABOVE BOTH PORTIA AND SOZIE

Susan Seideman

Signatures of Affiant

STATE OF: ARIZONA COUNTY OF: YAVAPAI Date of Verification.:	Verification. On this date, before me, a Notary Public, personally appeared: <u>SUSAN Seideman</u> who, being duly sworn upon oath, stated that he had read this document and knows of his own knowledge that the facts stated within are true and correct, except for those matters based on information which he believes to be true.	Signature of Notary Public: <u>Barbara C. Paris</u> Notary Expiration Date: My Commission Expires Jan. 23, 1996
---	--	--

INSTRUCTIONS: Record in Office of County Recorder for County where claim is located before December 31 and file with proper BLM office before December 30 each year.

This instrument was recorded or filed at the request of: <p style="text-align: center; font-size: 1.2em;">SUSAN SEIDEMAN</p>	CERTIFICATE OF RECORDATION OR FILING I certify that this instrument was filed or recorded on the date, the time, in the docket, beginning with the page number, and with the fee number file number stamped in the top space of this instrument. If the instrument is of multiple pages, the docket and page set forth represent the first page of that instrument and that instrument extends through Docket _____ Page _____.	
The recording official is directed to return this instrument or a copy thereof to the above person.	Official Certifying Recordation	Deputy

WIC
RUSH



This is a conformed copy of Instrument
Recorded in Book 2556 Page 535-536
Date 11-12-92 Time 13:30
PATSY C. JENNEY, RECORDER
Kitty Thurman DEPUTY

BK	FEE
	\$
MAP	#4
PCL	\$5
	\$1
	\$14

AFFIDAVIT OF PERFORMANCE OF ANNUAL ASSESSMENT WORK


MN-2 © LawForms 3-80, 1-91

Effective Date: <u>11. 12. 92</u>	County and State <u>YAVAPAI COUNTY, AZ.</u>
AFFIDAVIT (Name, Address and Zip Code) <u>SUSAN SEIDEMAN</u> <u>H.C. 32 - 291</u> <u>PRESCOTT, AZ. 86303</u>	OWNER OF MINING CLAIM (Names, Addresses, and Zip Codes) <u>SUSAN SEIDEMAN</u> <u>H.C. 32 - 291</u> <u>PRESCOTT, AZ. 86303.</u>
Mining Claim (Name, Number, and Mining District) <u>AZTEC-AMC 296564 - HASSYAMPA DISTRICT</u> <u>MAUMELLE-AMC 296562, HASSYAMPA DISTRICT</u> <u>FAIRVIEW-AMC-296565 HASSYAMPA "</u>	Period of Time Covered by this Affidavit (give dates) <u>10/1/91 - 6/12/92.</u> <u>11/15/91</u>
Recording and Filing Information: The Location Notice of this Mining Claim is recorded at Docket <u>2160</u> , Page <u>410</u> , <u>414 + 418</u> <u>HASSYAMPA</u> Mining District, in the Office of the County Recorder of <u>YAVAPAI</u> County, Arizona. The Location Notice is also filed under filing serial number <u>AMC 296564</u> <u>AMC 296562</u> <u>AMC 296565</u> with the property BLM office located in <u>PHOENIX</u> in the State of <u>AZ.</u>	

PURSUANT TO ARS 27-208 and 43-CFR 3833.2 Affiant States:

- Affiant is a citizen of the United States, is over 18 years of age, resides at the above address and is personally acquainted with the above described mining claim.
- During the period of time stated above, at least \$ 300 worth of work and improvements were done and performed upon Mining Claim not including the location work of the claim.
- The work and improvements were made by and at the expense of the above named Owner of Mining Claim for the purposes of complying with the laws of the United States pertaining to assessment of annual work.

PHOENIX, ARIZONA
9:00 A.M.
NOV 16 1992
RECEIVED
BLM AZ STATE OFFICE



(Continued on Reverse Side)

AFFIDAVIT OF PERFORMANCE OF ANNUAL ASSESSMENT WORK

MN-2 © LawForms 3-80, 1-91

4. The following persons were employed by Owner of Mining Claim and labored upon Mining Claim and did the work and improvements:

ED SCHUMAN, GEORGE SEIDEMAN, ROB SEIDEMAN
KRIS SCHUMAN

5. The following work was performed on Mining Claims:

REWORK CROSSING-ALL CLAIMS, EXTEND WIND WALL-ALL CLAIMS, REMOVE ROCKS-ALL CLAIMS, DITCHING + DIVERTING TO GAIN ACCESS TO MINE SURFACE-AZTEC, FILTERED DIVERTED WATER THROUGH SEDIMENTATION FILTER TO REMOVE POTENTIAL POLLUTANTS FROM ENTERING STREAM, AZTEC, DITCHING + DIVERTING TO GAIN ACCESS TO MINE SURFACE-MADAMELLE, PUMPED + DITCHED TO PREVENT RUN OFF FROM LEACHING MINE TAILINGS-MADAMELLE, PICK & SHOVEL WORK ON MINERAL SHOWINGS ALONG VEIN-FAIRVIEW, DITCHING + PUMPING TO KEEP WATER FROM LEACHING THROUGH MINE FIELD TO AVOID EROSION-FAIRVIEW, PREVENT REPAIR TO AVOID POTENTIAL FOR MINE TAILINGS POLLUTING DOWNSTREAM WATER SUPPLY.

Susan Seideman


Signatures of Affiant

STATE OF: ARIZONA COUNTY OF: YAVAPAI Date of Verification: 6/22/92	Verification. On this date, before me, a Notary Public, personally appeared: <u>Susan Seideman</u> who, being duly sworn upon oath, stated that he had read this document and knows of his own knowledge that the facts stated within are true and correct, except for those matters based on information which he believes to be true.	Signature of Notary Public: <u>Barbara A. Parr</u> Notary Expiration Date: My Commission Expires Jan. 23, 1996
---	--	---

INSTRUCTIONS: Record in Office of County Recorder for County where claim is located before December 31 an file with proper BLM office before December 30 each year.

This instrument was recorded or filed at the request of: <u>SUSAN SEIDEMAN</u> The recording official is directed to return this instrument or a copy thereof to the above person.	CERTIFICATE OF RECORDATION OR FILING I certify that this instrument was filed or recorded on the date, the time, in the docket, beginning with the page number, and with the fee number file number stamped in the top space of this instrument. If the instrument is of multiple pages, the docket and page set forth represent the first page of that instrument and that instrument extends through Docket _____ Page _____ <table style="width: 100%; border: none;"> <tr> <td style="width: 70%; border: none;">Official Certifying Recordation</td> <td style="width: 30%; border: none;">Deputy</td> </tr> </table>	Official Certifying Recordation	Deputy
Official Certifying Recordation	Deputy		

RUSH


 a conformed copy of Instrument
 recorded in Book 2556 Page 531-532
 Date 11-12-92 Time 13:30
 PATSY C. JENNEY, RECORDER
Kitty Thurman DEPUTY

MAP	#4
PCL	\$5
	\$1
	\$14

AFFIDAVIT OF PERFORMANCE OF ANNUAL ASSESSMENT WORK


MN-2 © LawForms 3-80, 1-91

Effective Date: <u>11-12-92</u>	County and State <u>YAVAPAI COUNTY, AZ.</u>
AFFIDAVIT (Name, Address and Zip Code) <u>SUSAN SEIDEMAN</u> <u>H.C. 32-291</u> <u>PRESCOTT, AZ. 86303</u>	OWNER OF MINING CLAIM (Names, Addresses, and Zip Codes) <u>SUSAN SEIDEMAN</u> <u>H.C. 32-291</u> <u>PRESCOTT, AZ. 86303</u>
Mining Claim (Name, Number, and Mining District) <u>SILVER TRAIL-AMC 296563, HASSYAMPA DISTRICT</u> <u>LILLIAN-AMC 296566 - HASSYAMPA</u> <u>SUNDANCE-AMC 296567 - HASSYAMPA</u>	Period of Time Covered by this Affidavit (give dates) <u>10/1/91 - 6/12/92</u> <u>11/15/91</u>
Recording and Filing Information: The Location Notice of this Mining Claim is recorded at Docket <u>2160</u> , Page <u>412</u> , <u>406 + 404</u> <u>HASSYAMPA</u> Mining District, in the Office of the County Recorder of <u>YAVAPAI</u> County, Arizona. amc 296563 The Location Notice is also filed under filing serial number <u>amc 296566</u> with the property BLM office located in <u>PHOENIX</u> in the State of <u>AZ</u> amc 296567	

PURSUANT TO ARS 27-208 and 43-CFR 3833.2 Affiant States:

1. Affiant is a citizen of the United States, is over 18 years of age, resides at the above address and is personally acquainted with the above described mining claim.
2. During the period of time stated above, at least \$ 300 worth of work and improvements were done and performed upon Mining Claim not including the location work of the claim.
3. The work and improvements were made by and at the expense of the above named Owner of Mining Claim for the purposes of complying with the laws of the United States pertaining to assessment or annual work.

RECEIVED
 BLM, AZ STATE OFFICE
 NOV 16 92
 9:00 A.M.
 PHOENIX, ARIZONA



(Continued on Reverse Side)

AFFIDAVIT OF PERFORMANCE OF ANNUAL ASSESSMENT WORK

MN-2 © LawForms 3-80, 1-91

4. The following persons were employed by Owner of Mining Claim and labored upon Mining Claim and did the work and improvements:


ED SCHUMAN, GEORGE SEIDEMAN, ROB SEIDEMAN
KRIS SCHUMAN

5. The following work was performed on Mining Claims:

REMOVE FALLEN TREES & ROCKS - ALL CLAIMS (R/W), DITCHING AND PUMPING TO KEEP WATER FROM LEACHING THROUGH MINE FIELD & CAUSING EROSION. SILVER TRAIL, WORKED ON CAVE DRIFT, SILVER TRAIL, DRILLING - SILVER TRAIL, DRILLING - LILLIAN, PICK & SHOVEL WORK ON VEIN - LILLIAN, EXPOSE CAVE BODY, CLEAN DYNAMITED AREA - LILLIAN, BUILT SCREENS FOR ALL OF ABOVE AND SUNDANCE, DITCHING AND DIVERTING TO GAIN ACCESS TO MINE SURFACE - SUNDANCE, DRILLING - SUNDANCE.

Susan Seideman

Signatures of Affiant

STATE OF: ARIZONA COUNTY OF: YAVAPAI Date of Verification.: 6/22/92	Verification. On this date, before me, a Notary Public, personally appeared: <u>Susan Seideman</u> , who, being duly sworn upon oath, stated that he had read this document and knows of his own knowledge that the facts stated within are true and correct, except for those matters based on information which he believes to be true.	Signature of Notary Public:  Notary Expiration Date: My Commission Expires Jan. 23, 1996
--	--	--

INSTRUCTIONS: Record in Office of County Recorder for County where claim is located before December 31 and file with proper BLM office before December 30 each year.

This instrument was recorded or filed at the request of: <u>Susan Seideman</u> The recording official is directed to return this instrument or a copy thereof to the above person.	<p style="text-align: center;">CERTIFICATE OF RECORDATION OR FILING</p> I certify that this instrument was filed or recorded on the date, the time, in the docket, beginning with the page number, and with the fee number file number stamped in the top space of this instrument. If the instrument is of multiple pages, the docket and page set forth represent the first page of that instrument and that instrument extends through Docket _____ Page _____		
	<table style="width: 100%; border: none;"> <tr> <td style="width: 50%; border: none;">Official Certifying Recordation</td> <td style="width: 50%; border: none;">Deputy</td> </tr> </table>	Official Certifying Recordation	Deputy
Official Certifying Recordation	Deputy		

UNITED STATES
DEPARTMENT OF THE INTERIOR
BUREAU OF LAND MANAGEMENT

RECEIPT AND ACCOUNTING ADVICE

NO. 1950719
11/16/92

04

CP/AZ

Subject: AFFIDAVITS OF ASSESSMENT WORK (8) ✓ 2 40 12 40.00

Applicant: SUSAN SEIDEMAN
HC 32 B 291
PRESCOTT, AZ 86303
SAME - CK #3159

OK

Remitter:

Assignor:

LEASE MANAGEMENT DATA							
ORIGINAL SERIAL NO.	ASG.	TYPE	ST.	CTY.	FUND SYMBOL	ACRES/UNITS	RATE
AMC 296564, ET AL							

AMOUNT	ANV. DATE	EXP. DATE	BILL CYC.	S/C	DISTRICT	NEXT BILL	MISC. DATA	U of M	ACTUAL UNITS

ASSIGNMENT SERIAL NO.	ASG.	TYPE	ST.	CTY.	FUND SYMBOL	ACRES/UNITS	RATE

AMOUNT	ANV. DATE	EXP. DATE	BILL CYC.	S/C	DISTRICT	NEXT BILL	MISC. DATA	U of M	ACTUAL UNITS

APPLY REMITTANCE			
ACTION	FUND SYMBOL	CTY.	AMOUNT
FILING FEE			
RENTAL			
UNEARNED			
REFUND			
TOTAL			
AMOUNT DUE			

Remarks:

ACK. CP

BY: _____ DATE: _____

- Lease in Escrow?
- KGS? Of Interest?
- Auto Escalates? Operating Rights?
- Auto Renew? Operator
- Bond Filed?

FOR MMS USE ONLY		
BILLEE	NUMBER	FOREST REFUGE
OCS SECTION		
CODE		

296560 SR

STATE OF ARIZONA,

County of _____

In Docket No. _____

I hereby certify that the within instrument was filed and recorded _____, 19____, at _____ M. _____, Page _____, at the request of _____

Fee No.: 91

When recorded mail to: _____

Witness my hand and official seal.

County Recorder

By _____

Deputy Recorder

RECEIVED
B.L.M. AZ STATE OFFICE

AUG 15 1991

9:00 AM
PHOENIX, ARIZONA

RECEIVED
B.L.M. AZ STATE OFFICE
AUG 15 1991

AFFIDAVIT OF PERFORMANCE OF ANNUAL WORK

State of Arizona
County of _____ ss.

- The undersigned being duly sworn according to law deposes and says that they are a citizen of the United States, more than eighteen years of age and that all of the facts set forth in this affidavit are true and correct according to the best of their knowledge, information and belief.
- That they are personally acquainted with the following mining claims.

Claim Name	Arizona Mining Claim Number	Claim Type	Location Notice Recorded in Book or Docket No., Page No.
SUZIE -	296560	Placer	2160 - 400
Portra -	296561		2160 - 402

- That between the date of two hundred 1/1/91 and 8/1/91 at least (\$ 200) worth of work and improvements were done and performed upon this claim not including location work.

4. The work and improvements were made by and at the expense of George Seideman owner of the mine whose address is HC 3V - 291 Prescott AZ

for the purpose of complying with the laws of the United States pertaining to assessment or annual work.

5. The name of the people employed by the owner to do the work and improvements were It A Construction, Rob Seideman

6. The work and improvements done were Rip Rap, remove gravel, clean up stream bed, Run material thru dredge.

Date 8/1/91

George Seideman
Signature

Subscribed to and sworn before me this _____ day of _____ 19____ by _____

My comm. expires _____

Notary Public

STATE OF ARIZONA,

County of _____

In Docket No. _____

I hereby certify that the within instrument was filed and recorded _____, 19____, at ____ M. _____, Page _____, at the request of _____

Fee No.:

RECEIVED
B.L.M. AZ STATE OFFICE

AUG 12 1991

PHOENIX, ARIZONA

Fee: \$ _____

When recorded mail to: _____

Witness my hand and official seal.

County Recorder

By _____

Deputy Recorder

RECEIVED
B.L.M. AZ STATE OFFICE

AUG 15 1991

PHOENIX, ARIZONA

AFFIDAVIT OF PERFORMANCE OF ANNUAL WORK

State of Arizona
County of _____ ss.

- The undersigned being duly sworn according to law deposes and says that they are a citizen of the United States, more than eighteen years of age and that all of the facts set forth in this affidavit are true and correct according to the best of their knowledge, information and belief.
- That they are personally acquainted with the following mining claims.

Claim Name	Arizona Mining Claim Number	Claim Type	Location Notice Recorded in Book or Docket No., Page No.
Maumelle	296562	Lease	2160 414
Maumelle	296563		412
SILVER GRAB	296564		410
Artec			

- That between the date of 1/1/91 and 8/1/91 at least one hundred worth of work and improvements were done and performed upon this claim not including location work. (\$ 600)

4. The work and improvements were made by and at the expense of George Seidenman

owner of the mine whose address is HC 32 - 291 Prescott AZ for the purpose of complying with the laws of the United States pertaining to assessment or annual work.

5. The name of the people employed by the owner to do the work and improvements were Bob Seidenman, Ed Seidenman, J & H Construction

6. The work and improvements done were Improve Access to Claims from MILL SITE Picket Shovel work. Remove ALL W&S
Date Aug 4, 91

Subscribed to and sworn before me this _____ day of _____ 19____ by George Seidenman
Signature

My comm. expires _____

Notary Public

STATE OF ARIZONA,

County of _____

In Docket No. _____

I hereby certify that the within instrument was filed and recorded _____, 19____, at ____ M. _____, Page _____, at the request of _____

Fee No.:

RECEIVED
B.L.M. AZ STATE OFFICE
AUG 21 1991
PHOENIX, ARIZONA

Fee: \$

RECEIVED
B.L.M. AZ STATE OFFICE
AUG 15 '91
9:00 AM
PHOENIX, ARIZONA

Witness my hand and official seal.

County Recorder

By _____

Deputy Recorder

AFFIDAVIT OF PERFORMANCE OF ANNUAL WORK

State of Arizona

County of _____ ss.

- The undersigned being duly sworn according to law deposes and says that they are a citizen of the United States, more than eighteen years of age and that all of the facts set forth in this affidavit are true and correct according to the best of their knowledge, information and belief.
- That they are personally acquainted with the following mining claims.

Claim Name	Arizona Mining Claim Number	Claim Type	Location Notice Recorded in Book or Docket No., Page No.
Fairview	296565	Lode	2160 - 408
LILLIAN	296566		2160 - 406
SUNDANCE	296567		2160 - 404

- That between the date of 1/1/91 & 8/1/91 and _____ at least one hundred (\$ 600.00) worth of work and improvements were done and performed upon this claim not including these claims location work.

- The work and improvements were made by and at the expense of George Seidenman owner of the mine whose address is Hc 32-291 Prescott Az

for the purpose of complying with the laws of the United States pertaining to assessment or annual work.

- The name of the people employed by the owner to do the work and improvements were Rob Seidenman, Ed Schuman, Ben Seidenman

- The work and improvements done were T & H Construction, Improve Crossing, Pick & Shovel Work on LILLIAN & Sundance - Improvement of Access on FAIRVIEW - Resurface HW

Date Aug 1 91

Subscribed to and sworn before me this _____ day of _____ 19____ by George Seidenman Signature

My comm. expires _____

Notary Public

UNITED STATES
PARTMENT OF THE INTERIOR
BUREAU OF LAND MANAGEMENT

RECEIPT AND ACCOUNTING ADVICE

LH/AZ NO. 1666327
08/15/91

Subject: AFFIDAVITS OF ASSESSMENT WORK (8) 2 11 12 40.00

Applicant: GEORGE SEIDEMAN
HC32-291
PRESCOTT, AZ. 86303 SAME-CK#3594

Remitter:

Assignor:

LEASE MANAGEMENT DATA NEW UPDATE PAYMENT

ORIGINAL SERIAL NO.	ASG.	TYPE	ST.	CTY.	FUND SYMBOL	ACRES/UNITS	RATE
AMC296560-7							

AMOUNT	ANV. DATE	EXP. DATE	BILL CYC.	S/C	DISTRICT	NEXT BILL	MISC. DATA	U of M	ACTUAL UNITS

ASSIGNMENT SERIAL NO.	ASG.	TYPE	ST.	CTY.	FUND SYMBOL	ACRES/UNITS	RATE

AMOUNT	ANV. DATE	EXP. DATE	BILL CYC.	S/C	DISTRICT	NEXT BILL	MISC. DATA	U of M	ACTUAL UNITS

APPLY REMITTANCE

ACTION	FUND SYMBOL	CTY.	AMOUNT
FILING FEE			
RENTAL			
UNEARNED			
REFUND			
TOTAL			
AMOUNT DUE			

Remarks:

ack. Lih

BY:

DATE:

Lease in Escrow?
 KGS? Of Interest?
 Auto Escalates? Operating Rights?
 Auto Renew? Operator
 Bond Filed?

FOR MMS USE ONLY

BILLEE NUMBER	FOREST REFUGE
OCS SECTION CODE	

296565

STATE OF ARIZONA,

ss. I hereby certify that the within instrument was filed and

Fee No.: 32

County of _____ recorded _____, 19____, at _____ M.

In Docket No. **RUSH**

INDEXED & MICROFILMED

When recorded mail to:

GEORGE SEIDEMAN

HC 32 Box 291

PRESCOTT AZ 86303

Will

By SUSAN SEIDEMAN

By



INSTRUMENT # 9033113
OFFICIAL RECORDS OF
YAVAPAI COUNTY
PATSY C. JENNEY
REQUEST OF:

DATE: 08/28/90 TIME: 15:00
FEE: 5.00 SC: 4.00 PT: 1.00
BOOK 2283 PAGE 019 PAGES: 001

BK	FEE
MAP	S4
PCL	S1

AFFIDAVIT OF PERFORMANCE OF ANNUAL WORK

State of Arizona YAVAPAI ss.
County of _____

- The undersigned being duly sworn according to law deposes and says that they are a citizen of the United States, more than eighteen years of age and that all of the facts set forth in this affidavit are true and correct according to the best of their knowledge, information and belief.
- That they are personally acquainted with the following mining claims.

Claim Name	Arizona Mining Claim Number	Claim Type	Location Notice Recorded in Book or Docket No., Page No.
<u>Fairview</u>	<u>296565</u>	<u>Lode</u>	<u>2160 - 408</u>
<u>Lillian</u>	<u>296566</u>	<u>l</u>	<u>2160 - 406</u>
<u>SUNDANCE</u>	<u>296567</u>	<u>l</u>	<u>2160 - 404</u>

3. That between the date of 3/1/90 & 3/21/90 and _____ at least Six hundred (\$600.00) worth of work and improvements were done and performed upon this claim not including location work.

4. The work and improvements were made by and at the expense of George Seideman owner of the mine whose address is HC 32-291 Prescott AZ for the purpose of complying with the laws of the United States pertaining to assessment or annual work.

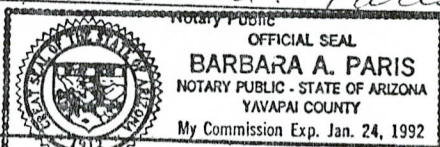
5. The name of the people employed by the owner to do the work and improvements were Ed & Kris Schuman, Bob Seideman, Geo. Seideman, Heath Krieger

6. The work and improvements done were Removing trees that blocked road, Pick & Shovel work on vein - New Shovel New Digging Bars.
Improve Railway - Postings in Truss - 8/21/90
Date 28/1/90 George Seideman Signature

Subscribed to and sworn before me this 28th day of August 1990 by George Seideman

My comm. expires Jan. 24, 1992 Barbara A Paris

BOOK **2283** PAGE **19**



RECEIVED
B.E.M. AZ STATE OFFICE
SEP 05 1990
7:45 A.M.
PHOENIX, ARIZONA

UNITED STATES
DEPARTMENT OF THE INTERIOR
BUREAU OF LAND MANAGEMENT

RECEIPT AND ACCOUNTING ADVICE

NO. 1641855

04

SM/AZ

09/05/90

ok

40.00

Subject: AFFIDAVITS OF ASSESSMENT WORK (8)

2 15 12

Applicant: GEORGE SEIDEMAN
HC 32-291
PRESCOTT, AZ 86303

Remitter: SAME - CK #2913

Assignor:

LEASE MANAGEMENT DATA NEW UPDATE PAYMENT

ORIGINAL SERIAL NO.	ASG.	TYPE	ST.	CTY.	FUND SYMBOL	ACRES/UNITS	RATE
AMC 296560-67							

AMOUNT	ANV. DATE	EXP. DATE	BILL CYC.	S/C	DISTRICT	NEXT BILL	MISC. DATA	U of M	ACTUAL UNITS

ASSIGNMENT SERIAL NO.	ASG.	TYPE	ST.	CTY.	FUND SYMBOL	ACRES/UNITS	RATE

AMOUNT	ANV. DATE	EXP. DATE	BILL CYC.	S/C	DISTRICT	NEXT BILL	MISC. DATA	U of M	ACTUAL UNITS

APPLY REMITTANCE

ACTION	FUND SYMBOL	CTY.	AMOUNT
FILING FEE			
RENTAL			
UNEARNED			
REFUND			
TOTAL			
AMOUNT DUE			

Remarks:

Acknowledged sgm

BY: _____ DATE: _____

Lease in Escrow?
 KGS?
 Auto Escalates?
 Auto Renew?

Of Interest?
 Operating Rights?
 Operator
 Bond Filed?

FOR MMS USE ONLY

BILLEE	FOREST REFUGE
NUMBER	
OCS SECTION	
CODE	

296560 JK

STATE OF ARIZONA, ss. I hereby certify that the within instrument was filed and recorded in Docket No. , 19 , at M.

Fee No.:

RUSH



INSTRUMENT # 9033114
OFFICIAL RECORDS OF
YAVAPAI COUNTY
PATSY C. JENNEY
REQUEST OF:
SUSAN SEIDEMAN
DATE: 08/28/90 TIME: 15:00
FEE: 5.00 SC: 4.00 PT: 1.00
BOOK 2283 PAGE 020 PAGES: 001

BOOK	5
FEE	5
SEARCH	5
INDEX	5
TOTAL	20

When recorded mail to:
RECEIVED
B.L.M. AZ STATE OFFICE
INDEXED & MICROFILMED
SEP 05 1990
7:45 A.M.
PHOENIX, ARIZONA

AFFIDAVIT OF PERFORMANCE OF ANNUAL WORK

State of Arizona
County of YAVAPAI ss.

- The undersigned being duly sworn according to law deposes and says that they are a citizen of the United States, more than eighteen years of age and that all of the facts set forth in this affidavit are true and correct according to the best of their knowledge, information and belief.
- That they are personally acquainted with the following mining claims.


Claim Name	Arizona Mining Claim Number	Claim Type	Location Notice Recorded in Book or Docket No., Page No.
AA Suzie ✓	296560	Placer	AK 2160 400
PORTIA ✓	296561		B ^c 2160 402

- That between the date of March 1 and March 21 at least four hundred dollars (\$ 400.00) worth of work and improvements were done and performed upon this claim not including location work.
 - The work and improvements were made by and at the expense of George Seideman + Susan Seideman + Rob Seideman owners of the mine whose address is HC 32-291 Prescott AZ for the purpose of complying with the laws of the United States pertaining to assessment or annual work.
 - The name of the people employed by the owner to do the work and improvements were Ed Schuman, Kris Schuman + the Seideman's
 - The work and improvements done were Dig Side Channel; Build Rock Wall; Replace Monument; Repair Dredge
Date: Aug 24, 90 George Seideman Signature
- Subscribed to and sworn before me this 28th day of August 1990 by George Seideman

My comm. expires Jan 24, 1993

Barbara A. Paris

BOOK **2283** PAGE **20**



296562

STATE OF ARIZONA, I hereby certify that the within instrument was filed and
County of YAVAPAI ss recorded _____, 19____, at ____ M.
In Docket No. _____

Fee No.: JK
TP

RUSH



INSTRUMENT # 9033115
OFFICIAL RECORDS OF
YAVAPAI COUNTY
PATSY C. JENNEY
REQUEST OF:
SUSAN SEIDEMAN
DATE: 08/28/90 TIME: 15:00
FEE: 5.00 SC: 4.00 PT: 1.00
BOOK 2283 PAGE 021 PAGES: 001

BOOK FEE
MAP
15

When RECEIVED mail to:
B.L.M. AZ STATE OFFICE

SEP 05 1990
7:45 A.M.

INDEXED &
MICROFILMED

PHOENIX, ARIZONA

AFFIDAVIT OF PERFORMANCE OF ANNUAL WORK

State of Arizona
County of YAVAPAI ss.

- The undersigned being duly sworn according to law deposes and says that they are a citizen of the United States, more than eighteen years of age and that all of the facts set forth in this affidavit are true and correct according to the best of their knowledge, information and belief.
- That they are personally acquainted with the following mining claims.

Claim Name	Arizona Mining Claim Number	Claim Type	Location Notice Recorded in Book or Docket No., Page No.
<u>Maumelle</u>	<u>Ac 296562</u>	<u>lode</u>	<u>2160-8414</u>
<u>Silver Trail</u>	<u>296563</u>		<u>2160-412</u>
<u>Artec</u>	<u>296564</u>		<u>2160-410</u>

3. That between the date of March 1 and March 21 at least 514 hundred (\$ 600.00) worth of work and improvements were done and performed upon this claim not including location work.

4. The work and improvements were made by and at the expense of George Seideman owner of the mine whose address is Hc 32 291 Prescott Az

for the purpose of complying with the laws of the United States pertaining to assessment or annual work.

5. The name of the people employed by the owner to do the work and improvements were Rob Seideman Ed Schuman Kris Schuman

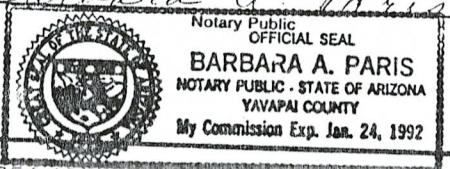
6. The work and improvements done were Cut Bar Ditch Repair bridge
Dyke @ Presumptive Course on Silver Trail, base being Expore
Exposed vein. Reface monument
Date Improve upper Road. Aug 23, 90 Signature George Seideman

Subscribed to and sworn before me this 28th day of August 1990 by George Seideman

My comm. expires Jan 24, 1992

Barbara A. Paris

BOOK **2283** PAGE **21**



NOTICE!!

These documents have been scanned!

Do not place un-scanned documents beneath this notice!

Do not remove this notice from this file!

GPO Jacket No. 560-102
Print Order 61540
Rise Business Services, LLC
Job=AZ15 8/2/2019



Box Number= AZ15195



Claim Begin-End: AMC296560-AMC296567

5 Miscellaneous



AZ15195-1

AMC296560-AMC298861

5/1/05

PREPARED BY	
DATE	
AMC 296560	
AMC 331597	

1 PLEASE CHANGE MY ADDRESS ON
 2 THE CLAIMS LISTED BELOW:

- 1.4 SUZIE PLACER - AMC 296560
2. PORTIA PLACER - AMC 296561
3. PORTIA LODGE - AMC 331597
4. MAUMELLE LODGE - AMC 296562
5. SILVER TRAIL LODGE - AMC - 296563.
6. AZTEC LODGE - AMC - 296564
7. FAIRVIEW LODGE - AMC - 296565
8. LILLIAN LODGE - AMC - 296566
9. SUNDANCE LODGE - AMC - 296567

RECEIVED
 BUREAU OF
 LAND MANAGEMENT
 2005 MAY - 9 P 1:04
 ARIZONA
 STATE OFFICE
 PHOENIX, ARIZONA


13 OLD ADDRESS= SUSAN SEIDEMAN
 15 8025 SUNDANCE RD.
 16 PRESCOTT, AZ. 86303-8185

17 NEW ADDRESS= SUSAN SEIDEMAN
 19 % HELFINSTINE & ASSOCIATES
 20 1565 PLAZA WEST DRIVE
 21 PRESCOTT, AZ. 86303-5680


24 ENTERED INTO COMPUTER

Thank you,
 Susan Seideman

502
802



PRESCOTT, AZ. 86303-8185
U.S.A.



BUREAU OF LAND MANAGEMENT
ARIZONA STATE OFFICE
222 NORTH CENTRAL AVE.
PHOENIX, AZ. 85004

I HAVE ENCLOSED
A STAMPED ~~POSTAGE~~ ENVELOPE
SO YOU SEND ME
A CONFIRMATION THAT
YOU CHANGED MY
ADDRESS.

Sharks,
Judy

June 27, 03

Set Response
7/1/03

AMC 296560

PLEASE ACKNOWLEDGE THAT
YOU HAVE CHANGED MY ADDRESS
WITH BLM TO:
SUSAN SEIDEMAN
8025 SUNDANCE RD.
PRESCOTT, AZ. 86303-8185

note: Please use last four digits of above zip code.

PLEASE USE ONLY ABOVE ADDRESS IN
ALL CORRESPONDENCE.

Thank you
Susan Seideman

RECEIVED
BUREAU OF
LAND MANAGEMENT
2003 JUN 30 A 10:41
ARIZONA
STATE OFFICE
PHOENIX, ARIZONA

I ENCLOSED THE RECEIPT YOU JUST
SENT ME BECAUSE YOU DIDN'T CHANGE
THE ADDRESS! THIS IS SECOND REQUEST.
(SORRY TO BOTHER YOU, BUT IT IS IMPORTANT
THAT YOUR RECORDS SHOW NEW, CORRECT
ADDRESS.)

United States Department of the Interior
Bureau of Land Management
 BUSINESS & SUPPORT SVCS DIV
 222 N CENTRAL AVE
 PHOENIX, AZ 85004 -2203
 Phone: (602) 417-9200

Receipt	
No:	695645

Transaction #: 724316
Date of Transaction: 06/12/2003
CUSTOMER: SUSAN L SEIDEMAN HC 32 BOX 291 PRESCOTT, AZ 86303 8025 SUNDANCE RD. PRESCOTT, AZ. 86303-8185

LINE #	QTY	DESCRIPTION	REMARKS	UNIT PRICE	TOTAL
1	1.00	LOCATABLE MINERALS / MINING CLAIMS-NOT NEW-UNADJUD, ONE AUTH NO. ONLY / MINING CLAIM MONEY RECEIVED (455) CASES: AMC296560/\$45.00	POL 2003 AND WAIVER 2004	- n/a -	45.00
TOTAL:					\$45.00

PAYMENT INFORMATION																	
1	<table border="1"> <tr> <td>AMOUNT:</td> <td>\$45.00</td> <td>POSTMARKED:</td> <td>06/09/2003</td> </tr> <tr> <td>TYPE:</td> <td>CHECK</td> <td>RECEIVED:</td> <td>06/10/2003</td> </tr> <tr> <td>CHECK NO:</td> <td>4895</td> <td></td> <td></td> </tr> <tr> <td>NAME:</td> <td>SEIDMAN, SUSAN HC 32 BOX 291 PRESCOTT AZ 86303</td> <td colspan="2" style="text-align: center;"><i>See ABOVE</i></td> </tr> </table>	AMOUNT:	\$45.00	POSTMARKED:	06/09/2003	TYPE:	CHECK	RECEIVED:	06/10/2003	CHECK NO:	4895			NAME:	SEIDMAN, SUSAN HC 32 BOX 291 PRESCOTT AZ 86303	<i>See ABOVE</i>	
AMOUNT:	\$45.00	POSTMARKED:	06/09/2003														
TYPE:	CHECK	RECEIVED:	06/10/2003														
CHECK NO:	4895																
NAME:	SEIDMAN, SUSAN HC 32 BOX 291 PRESCOTT AZ 86303	<i>See ABOVE</i>															

REMARKS
POL 2003 WAIVER 2004 9 CLAIMS

This receipt was generated by the automated BLM Collections and Billing System and is a paper representation of a portion of the official electronic record contained therein.

RECEIVED
 BUREAU OF
 LAND MANAGEMENT
 2003 JUN 30 A 10:44
 ARIZONA
 STATE OFFICE
 PHOENIX, ARIZONA

MAINTENANCE FEE PAYMENT WAIVER CERTIFICATION

This small miner waiver is filed to hold the claims/sites listed below for the assessment year beginning at noon on the first September 1 following the official filing of this form with BLM.

The undersigned owner(s) of the mining claims/sites listed below hereby certify under penalty of 18 U.S.C. 1001 and 43 U.S.C. 1212 that:

I/We control, or will control, ten or fewer mining claims/sites located and maintained on Federal land in the United States of America on the August 31 that is one day before the beginning of the assessment year indicated in line one above.

I/We have/will performed/perform assessment work upon the claims listed below for the current assessment year as of the August 31 indicated in line three above. This work meets the requirements of the General Mining Law of 1872, as amended; the Act of August 10, 1993; and the regulations at 43 CFR 3833 and 3850. Such work will be described on our affidavit of labor.

The mining claims and sites for which the above waiver from payment of the maintenance fees is made are:

CLAIM NAME	BLM RECORDATION SERIAL NUMBER
1. SUZIE PLACER	AMC 296560
2. PORTIA PLACER	AMC 296561
3. PORTIA LODE	AMC 331597
4. MAUMELLE LODE	AMC 296562
5. SILVER TRAIL LODE	AMC 296563
6. AZTEC LODE	AMC 296564
7. FAIRVIEW LODE	AMC 296565
8. LILLIAN LODE	AMC 296566
9. SUNDANCE LODE	AMC 296567
10.	

RECEIVED
BUREAU OF
LAND MANAGEMENT
2003 JUN 30 A 10:44
PHOENIX, ARIZONA

All owner(s) of the above mining claims and sites are filing for this waiver.

I/We understand and acknowledge that pursuant to 43 U.S.C. 1212 and 18 U.S.C. 1001, the filing of a false, fictitious, or fraudulent document with the Bureau of Land Management may result in a fine of up to \$10,000, a prison term not to exceed five years, or both.

SUZAN SEIDEMAN
(Owner's Name - Please Print)
8025 SUNDANCE ROAD
(Street or P.O. Box)

Suzan Seideman
(Owner's Signature)
PRESCOTT AZ 86302-8185
(City) (State) (Zip Code)

(Owner's Name - Please Print)
(Street or P.O. Box)

(Owner's Signature)
(City) (State) (Zip Code)

(Owner's Name - Please Print)
(Street or P.O. Box)

(Owner's Signature)
(City) (State) (Zip Code)

(Owner's Name - Please Print)
(Street or P.O. Box)

(Owner's Signature)
(City) (State) (Zip Code)

RECEIVED
BUREAU OF
LAND MANAGEMENT
2003 JUN 10 A 9:40
STATE OFFICE
PHOENIX, ARIZONA

(Owner's Name - Please Print)

(Street or P.O. Box)

(Owner's Name - Please Print)

(Street or P.O. Box)

(Owner's Name - Please Print)

(Street or P.O. Box)

(Owner's Name - Please Print)

(Street or P.O. Box)

(Owner's Signature)

(City) (State) (Zip Code)

(Owner's Signature)

(City) (State) (Zip Code)

(Owner's Signature)

(City) (State) (Zip Code)

(Owner's Signature)

(City) (State) (Zip Code)

INSTRUCTIONS

1. This certification of waiver from payment of maintenance fees is made under the provisions of the Act of August 10, 1993 (107 Stat. 312 [1993]), and §1744 of Title 43 and §28-28k of Title 30 of the United States Code; and the regulations thereunder (43 CFR 3833 and 3850).
2. This waiver must be filed in advance of the assessment year for which a waiver is sought, but in no event be filed later than the August 31st preceding the assessment year for which the waiver is sought.
3. You must still record your affidavit of assessment work for claims listed and/or Notices of Intention to Hold for any sites listed with the BLM by each December 30th, and the local recording office under State law, as in the past.
4. This waiver must be filed in the BLM State Office where the mining claims are recorded.
5. If the claims and sites are located in more than one State, a separate waiver form must be filed in each State in which they are held. The total number of claims and sites listed on separate waiver forms cannot exceed ten.
6. All claim names and Bureau of Land Management (BLM) serial numbers must be listed for all mining claims and sites for which a waiver is sought.
7. All owners and their addresses must be listed.
8. This waiver form must be signed by all of the owners or their designate agent. If an agent is designated, a statement appointing the agent, must be submitted with this certification, if a designation of agent is not currently on file with the BLM State office where your claims and sites are recorded.
9. Mining claims and sites held by a husband and wife, either jointly or individually, or their children under the age of discretion, shall be counted towards the 10 claim limit. Mining claims and sites held in co-ownership, or by an association of locators, by a partnership, or by a corporation shall be counted towards the 10 claim limit for claimants that have an interest in these entities.
10. Failure to pay the maintenance fee or meet the requirements for waiver from payment of the maintenance fee by any August 31st deadline for the following assessment year shall cause the mining claims and sites to be declared null and void...

NOTICE

The Privacy Act of 1974 and the regulation in 43 CFR 2.48(d) provide that you be furnished the following information in connection with the information required by this certification of exemption from rental fees form.

AUTHORITY: 30 U.S.C. 28-28e; 43 U.S.C. 1201, 1740, and 1744; and the Act of August 10, 1993 (107 Stat. 312); 43 CFR 3833 and 3850.

PRINCIPLE PURPOSE: This information is to be used to verify that the owner(s) of a mining claim has complied with the Act of August 10, 1993 (107 Stat. 312), and is entitled to perform assessment work in lieu of paying the maintenance fee for the mining claims listed on this form.

ROUTINE USE: (1) Adjudication of the claimant(s) certification of waiver from paying the maintenance fee otherwise required by the Act of August 10, 1993 (107 Stat. 312). (2) Disclosure may be made to appropriate Federal agencies when location is made within the agency's geographic area of responsibility. (3) Information from the record and/or the record will be transferred to the appropriate Federal, State, or local agency, or a member of the public in response to a specific request for pertinent information. (4) Information may also be provided to the

Department of Justice or in a proceeding before a court or adjudicative body; or Federal, State, local or foreign agencies when needed for enforcement of civil or criminal codes or applicable regulations concerning title rights upon the public land.

EFFECT OF NOT PROVIDING INFORMATION: Disclosure of this information is required by the Act of August 10, 1993 (107 Stat. 312) and 43 CFR 3833 for those owner(s) wishing to take the small miners waiver allowed under 43 CFR 3833 and 3850. Failure to supply the information required in this form support the owner(s) certification of waiver from payment of the otherwise required maintenance fees will result in the waiver being disallowed and the mining claim declared null and void by the Bureau of Land Management (BLM).

The Paperwork Reduction Act of 1980 (44 U.S.C. 3501, et seq.) requires us to tell you that:

This information is being collected to allow the BLM to determine if you qualify for a waiver from the payment of \$100 per mining claim maintenance fee established by the Act of August 10, 1993 (107 Stat. 312) and the implementing regulations at 43 CFR 3833 and 3850. A response to this request is required in accordance with the statute (107 Stat. 312) to retain your benefit.

BURDEN HOURS STATEMENT

Public reporting burden for this form is estimated to average 5 minutes per response, including time to review instructions, gathering and maintaining data, and completing and reviewing the form. Direct comments regarding this burden estimate, or any other aspect of this form, to the Department of the Interior, Bureau of Land Management, Information Collection Clearance Officer (871), 1849 C Street, N.W., Washington, D.C. 20240; and the Office of Management and Budget, Paperwork Reduction Project (1004-0114), Washington, D.C. 20503.

FOR OFFICIAL USE ONLY

INDEXED &
MICROFILMED

RECORDED YAVAPAI COUNTY ARIZONA

INSTRUMENT # 9218549
OFFICIAL RECORDS OF
YAVAPAI COUNTY
PATSY C. JENNEY
REQUEST OF:
WALRAVEN & ROBERTS
DATE: 05/06/92 TIME: 15:20
FEE: 5.00 SC: 4.00 PT:
BOOK 2481 PAGE 320 PAGES: 002

1 Richard Walraven
2 State Bar No. 001214
3 WALRAVEN & ROBERTS
4 239 South Cortez Street
5 Prescott, Arizona 86303
6 (602) 445-8824
7 Attorneys for Personal
8 Representative

296560
4/1

5
1
55
1
9

IN THE SUPERIOR COURT OF THE STATE OF ARIZONA
IN AND FOR THE COUNTY OF YAVAPAI

9 In the Matter of the Estate)
10 - of -) No. 17397
11 GEORGE DAVID SEIDEMAN,) DEED OF PARTIAL DISTRIBUTION
12 Deceased.)

WALRAVEN & ROBERTS
ATTORNEYS AT LAW
239 SOUTH CORTEZ STREET
PRESCOTT, ARIZONA 86303
(602) 445-8824

13 The undersigned **Personal Representative**, in order to make
14 distribution of the property of this estate in compliance with
15 Title 14, Arizona Revised Statutes, relating to estates of dece-
16 dents, **hereby assigns, transfers and releases to SUSAN L.**
17 **SEIDEMAN**, a widow, **HC 32, Box 291, Prescott, Arizona, 86303**, a
18 distributee of said estate, **all right, title and interest of the**
19 **decedent** in and to the following described real property situate
20 in Yavapai County, State of Arizona:

21 The following Lode Mining Claims located in Yavapai
22 County, Arizona:

- 23 Fairview, Arizona Mining Claim No. 296565 ✓
recorded in Book 2160, page 408.
- 24 Lillian, Arizona Mining Claim No. 296566, ✓
recorded in Book 2160, page 406.
- 25 Sundance, Arizona Mining Claim No. 296567 ✓
recorded in Book 2160, page 404.
- 26 Maumelle, Arizona Mining Claim No. 296562, ✓
recorded in Book 2160, page 414.

PHOENIX, ARIZONA 9:00 A.M.
JUN 9 '92
RECEIVED
BLM AZ STATE OFFICE

ENTERED IN COMPUTER

6-11-92
4/1

296560-296567

Jo. B.L.M.

6-8-92

Enclosed please find recorded
Deed of Partial Distribution for
6 Lode Mining Claims and
2 placer claims. I have
sent you a copy just because it
has all the serial numbers (claim
numbers) etc. I can send the signed original one if
you need it.

LTK Answered
6-10-92
TK

I have enclosed a check for 40
dollars. I am assuming your charge
is still five dollars per claim. Please
let me know if I owe more money.

9:00 A.M.
PHOENIX, ARIZONA

RECEIVED
JUN 5 '92
S.D. H. AZ. STATE OFFICE

This is a transfer of interest by my
husband's will to me. (his wife).

Will you be giving me new claim
numbers?

Which Book & PAGE number should
I use when filling out the
AFFIDAVIT of PERFORMANCE of ANNUAL WORK?
Do I use the original one when
claims were ^{located &} recorded or shall I
use the one showing the recordation
of the distribution to me? Or must I
use both?

2.

- Can any of the work my husband did in October of 1991 count towards my assessment work for this year or shall I just use what I have had done this month (May, 1992).
- Can more than one claim be on ONE affidavit of performance of annual assessment work if (similar) work was performed by same people?
- Must the affiant be someone other than the owner or can I be the affiant?
- Why are there places for WO affiants to sign affidavit of performance of annual assessment work?
- Sorry to bother you with so many questions but I do appreciate your help! (So did my husband.)

Thanks,
Suzy Seideman
(602) 778-1916

RECEIVED
B.L.M. AZ STATE OFFICE
JUN 9 '92
9:00 A.M.
PHOENIX, ARIZONA

Susan Seideman
H.C. 32 - 291
Prescott, Arizona
86303

UNITED STATES
DEPARTMENT OF THE INTERIOR
BUREAU OF LAND MANAGEMENT

RECEIPT AND ACCOUNTING ADVICE

SM/AZ NO. 1950419
06/09/92
OK
40.00

04

2 13 12

Subject: TRANSFER OF INTEREST (8)

Applicant: SUSAN SEIDEMAN
HC 32, BOX 291
PRESCOTT, AZ 86303

SAME - CK #4005

Remitter:

Assignor:

LEASE MANAGEMENT DATA									
<input type="checkbox"/> NEW <input type="checkbox"/> UPDATE <input type="checkbox"/> PAYMENT									
ORIGINAL SERIAL NO.	ASG.	TYPE	ST.	CTY.	FUND SYMBOL			ACRES/UNITS	RATE
AMC 296565, ET AL									
AMOUNT	ANV. DATE	EXP. DATE	BILL CYC.	S/C	DISTRICT	NEXT BILL	MISC. DATA	U of M	ACTUAL UNITS
ASSIGNMENT SERIAL NO.	ASG.	TYPE	ST.	CTY.	FUND SYMBOL			ACRES/UNITS	RATE
AMOUNT	ANV. DATE	EXP. DATE	BILL CYC.	S/C	DISTRICT	NEXT BILL	MISC. DATA	U of M	ACTUAL UNITS

APPLY REMITTANCE			
ACTION	FUND SYMBOL	CTY.	AMOUNT
FILING FEE			
RENTAL			
UNEARNED			
REFUND			
TOTAL			
AMOUNT DUE			

Remarks:

BY: _____ DATE: _____

- Lease in Escrow?
- KGS? Of Interest?
- Auto Escalates? Operating Rights?
- Auto Renew? Operator
- Bond Filed?

FOR MMS USE ONLY		
BILLEE	NUMBER	FOREST REFUGE
OCS SECTION		
CODE		

UNITED STATES
DEPARTMENT OF THE INTERIOR
BUREAU OF LAND MANAGEMENT

RECEIPT AND ACCOUNTING ADVICE

NO. 1901186⁰⁴

WG/AZ

06/07/93

2 1 12

48.00

Subject: AMENDMENTS (8)

Applicant:

SUSAN SEIDEMAN
H.C. 32-291
PRESCOTT AZ 86303

SAME CK # 4179

Remitter:

Assignor:

LEASE MANAGEMENT DATA									
<input type="checkbox"/> NEW <input type="checkbox"/> UPDATE <input type="checkbox"/> PAYMENT									
ORIGINAL SERIAL NO.	ASG.	TYPE	ST.	CTY.	FUND SYMBOL			ACRES/UNITS	RATE
AMC 296560, ET AL									
AMOUNT	ANV. DATE	EXP. DATE	BILL CYC.	S/C	DISTRICT	NEXT BILL	MISC. DATA	U of M	ACTUAL UNITS
ASSIGNMENT SERIAL NO.	ASG.	TYPE	ST.	CTY.	FUND SYMBOL			ACRES/UNITS	RATE
AMOUNT	ANV. DATE	EXP. DATE	BILL CYC.	S/C	DISTRICT	NEXT BILL	MISC. DATA	U of M	ACTUAL UNITS

APPLY REMITTANCE				Remarks:
ACTION	FUND SYMBOL	CTY.	AMOUNT	
FILING FEE				
RENTAL				
UNEARNED				
REFUND				
TOTAL				
AMOUNT DUE				
BY: _____				
DATE: _____				

<input type="checkbox"/> Lease in Escrow?	Of Interest? Operating Rights? Operator Bond Filed?	FOR MMS USE ONLY	
<input type="checkbox"/> KGS?		BILLEE	FOREST REFUGE
<input type="checkbox"/> Auto Escalates?		NUMBER	
<input type="checkbox"/> Auto Renew?		OCS SECTION	
		CODE	

1. PLEASE FIND COPY OF ASSESSMENT WORK PERFORMED ON 6 LODE CLAIMS - A.M.C. 296562 THROUGH AND INCLUDING A.M.C. 296567. ENCLOSED CHECK #4252 FOR \$30.
2. PLEASE FIND COPY OF ASSESSMENT WORK PERFORMED ON 2 PLACER CLAIMS A.M.C. 296560 AND A.M.C. 296561. ENCLOSED CHECK #4253 FOR \$10.
3. PLEASE FIND AMENDMENTS ON 2 PLACER CLAIMS, AMC 296560 AND AMC 296561. ENCLOSED FIND CHECK #4255 FOR \$10.

MY RENTAL FEES WERE PAID FOR ALL OF ABOVE ON 5/19/93 - B.L.M. Receipt #1901154.

THANK YOU.
Susan Seideman
(602) 778-1916

RECEIVED
B.L.M. AZ STATE OFFICE

DEC 10 '93

9:00 A.M.
PHOENIX, ARIZONA

RECEIVED
B.L.M. AZ STATE OFFICE

SEP 29 '94

9:00 A.M.
PHOENIX, ARIZONA

The following amendments are entered this 24th day of
September, 1994 for the purpose of correcting descriptive
errors and ambiguities on the original location notices and
earlier amendments. These amendments will serve to
clarify previous location monuments and to conform more
closely with current procedure.

SUSAN SEIDEMAN
Susan Seideman

AMC 296562 through AMC 296567

CERTIFIED
HC32 Bx 291
Prescott Az 86303
June 26 89

Ms Lois Corneil
%BLM
3707 N. 7th St
Mining Claim Aseessment records
Phoenix Az 85014

Dear Ms. Corneil,

As/ our telephone conversation, please accept my location notices even though the maps are poorly drawn. Enclosed also is a copy of the Prescott National Forest Map which accurately shows where my claims lie with respect to the borders of Sect. 35. Enclosed also is a copy of the U.S. Gov't plat showing the precise courses and distances of my cliams.

Attached to Location of Suzy Placer Claim is a copy of the Prescott Forest Service map showing claim location. Attached to Portia placer claim Location Notice is a Prescott Forest Map showing location of claim.

I have examined all the monuments and they are all in place. I have removed the AMC numbers that you had previously assigned.

Enclosed find my check for \$80 *to cover 6 LMC locations and 2 Placer Claim locations.*
Thank you.

Sincerely,

George Seideman

George Seideman

RECEIVED
B.L.M. AZ STATE OFFICE

JUN 27 1989

7:45 A.M.
PHOENIX, ARIZONA

A/MC 296560

NOTICE!!

These documents have been scanned!

Do not place un-scanned documents beneath this notice!

Do not remove this notice from this file!

GPO Jacket No. 560-102
Print Order 61540
Rise Business Services, LLC
Job=AZ15 8/2/2019



Box Number= AZ15195



Claim Begin-End: AMC296560-AMC296567

6 Location Notices-Amendments and Supporting Documents



AZ15195-1

AMC296560-AMC298861

When recorded, mail to:

Name: SUSAN SEIDEMAN

Address: H.C. 32 - BOX 291

City/State/Zip Code: PRESCOTT, AZ. 86303

296560
4

BK	FEE
3	\$3
MAP	\$4
PCL	\$5
	\$1
10	

RUSH

Space above this line for Recorder's use

NOTICE OF MINING CLAIM

1. TYPE OF NOTICE: Location Amendment Relocation

2. TYPE OF CLAIM: Placer Lode Millsite Tunnelsite

3. The name and address of the Locator is

Name: SUSAN SEIDEMAN

Address: H.C. 32 - Box 291

City/State/Zip Code: PRESCOTT, AZ. 86303

4. The name of the claim is SUZIE

5. The date of the location is 6-26-89

6. The claim is 1500 feet long and 300 feet wide. The distance from the location monument to each end of the claim is 1500 feet in a WESTERLY direction and 300 feet in a SOUTHERLY direction.

7. The general course of the claim is from the EAST to the WEST

8. The location of the claim is in Section 35, Township 12 1/2 N, Range 2W, GILA & SALT RIVER

HASSYAMPA Mining District, YAVAPAI County, State of ARIZONA Base and Meridian,

9. If amending or relocating, the previous claim name was SUZIE recorded in Docket(Book) 2160 page(s) 400 and 401, HASSYAMPA Mining District, YAVAPAI County, State of ARIZONA

10. The location of the claim with reference to a natural object or permanent monument is SOUTH 875 FEET, AND EAST 1500 FEET FROM THE N 1/4 CORNER SECTION 35 T 12 1/2 N - R 2W

Dated: DEC. 4, 1993 Susan Seideman Signature

H.C. 32 - 291 Address

Prescott, AZ 86303 City/State/Zip

no chg
ENTERED IN COMPUTER
12-29-93 4

MAP OF MINING CLAIM LOCAT

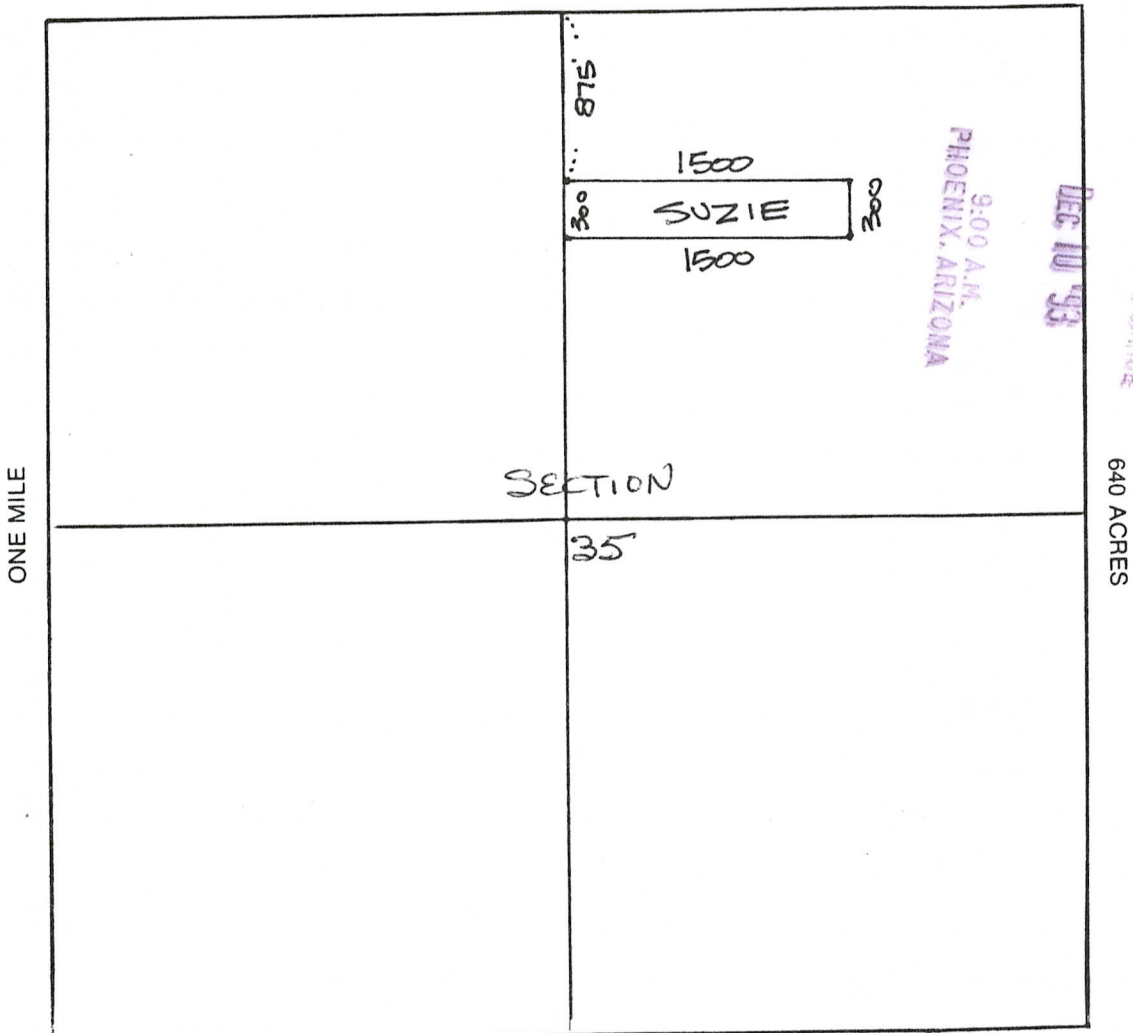
1. The name of the claim is SUZIE
2. The NW corner of the claim is 875 feet in a SOUTH direction to a survey monument or permanent natural object described as THE N 1/4 CORNER SEC. 35, T12 1/2 N - R2W
3. The type of location monument is ROCK AND 1 1/2" CONDUIT PVC 4 FEET HIGH
The type of corner end monuments are SAME AS ABOVE
4. The bearing and distance between the corners of the claim are beginning at the NW corner of the claim, 1500 feet in a EAST direction to the NE corner, then 300 feet in a SOUTH direction to the SE corner, then 1500 feet in a WEST direction to the SW corner, then 300 feet in a NORTH direction to the point of beginning.

MAP

One inch = One thousand feet

N 1/4
ONE MILE

North Arrow



Section 35 Range 2W Township 12 1/2 N
GILA AND SALT RIVER Base and Meridian.

Dated: Dec 4, 1993 Susan Seideman
 Signature

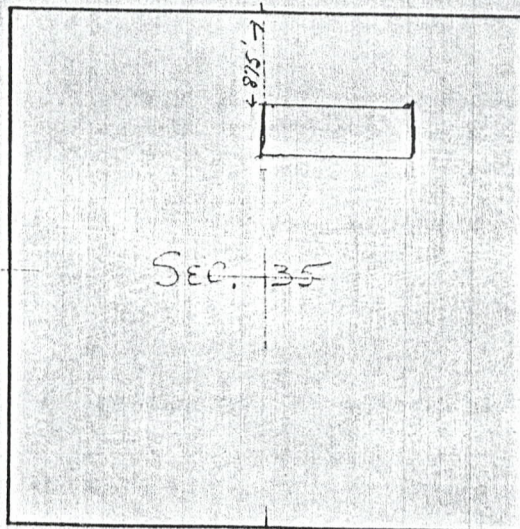
MAP OF MINING CLAIM LOCATION

- The name of the claim is SUZIE
- Type of claim is Placer Lode Millsite Tunnel site *Check one only*
- The N. W. corner of the claim is 875 feet in a SOUTH direction ^{from} to a survey monument or permanent natural object described as THE N 1/4 CORNER ~~RECORDED~~ Sec. 35 T 12 1/2 N R 2 W
- The bearing and distance between the corners of the claim are beginning at the N.W. corner of the claim, 600 feet in a SOUTH direction to the S. W. corner, then 1500 feet in a EAST direction to the S. E. corner, then 600 feet in a NORTH direction to the N. E. corner, then 1500 feet in a WEST direction to the point of beginning.

MAP

One inch = Two thousand feet

North arrow



RECEIVED
B.L.M. AZ STATE OFFICE

JUN 27 1989

7:45 A.M.
PHOENIX, ARIZONA

BOOK **2160** PAGE **401**

Section 35 Township 12 1/2 N Range 2 W G & SRB & M

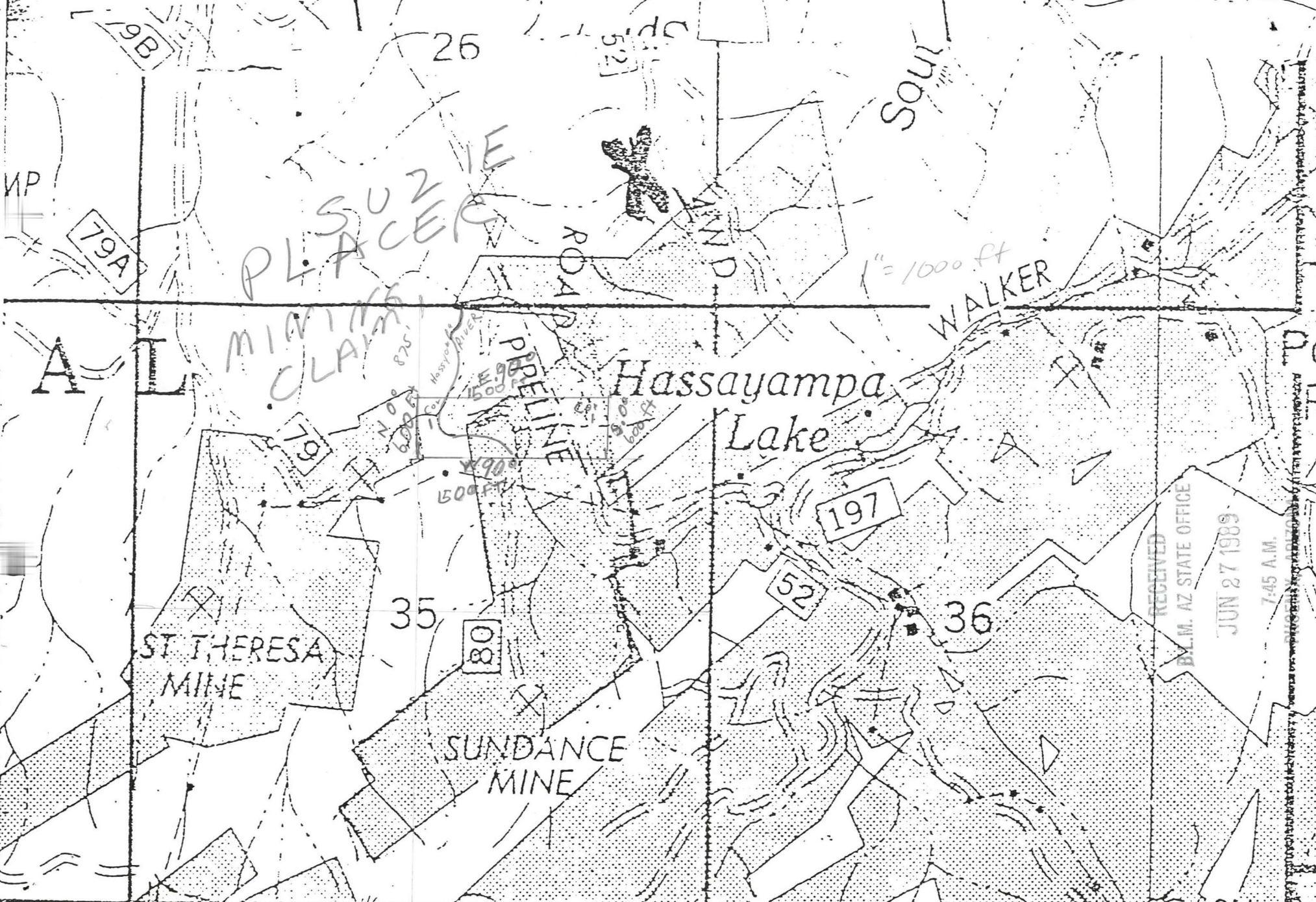
Date 6 26 89

[Handwritten Signature]

Signature

A H C 296560

A MC 296560



RECEIVED
 BLM. AZ STATE OFFICE
 JUN 27 1989
 7:45 A.M.

ARIZONA DEPARTMENT OF LAND MANAGEMENT
 PHOENIX, ARIZONA

UNITED STATES
DEPARTMENT OF THE INTERIOR
BUREAU OF LAND MANAGEMENT

RECEIPT AND ACCOUNTING ADVICE

NO. 2056983 04

WG/AZ 12/10/93

Subject: AFFIDAVITS OF ASSESSMENT WORK (8)
Applicant: AMENDMENTS (2)

Separated

2 16 12 50.00

SUSAN SEIDEMAN
HC-32 BOX 291
PRESCOTT AZ. 86303

Remitter: SAME CK. # 4252, 4253, 4255

Assignor:

LEASE MANAGEMENT DATA NEW UPDATE PAYMENT

ORIGINAL SERIAL NO.	ASG.	TYPE	ST.	CTY.	FUND SYMBOL			ACRES/UNITS	RATE
AMC 296562, ET AL									

AMOUNT	ANV. DATE	EXP. DATE	BILL CYC.	S/C	DISTRICT	NEXT BILL	MISC. DATA	U of M	ACTUAL UNITS

ASSIGNMENT SERIAL NO.	ASG.	TYPE	ST.	CTY.	FUND SYMBOL			ACRES/UNITS	RATE

AMOUNT	ANV. DATE	EXP. DATE	BILL CYC.	S/C	DISTRICT	NEXT BILL	MISC. DATA	U of M	ACTUAL UNITS

APPLY REMITTANCE			
ACTION	FUND SYMBOL	CTY.	AMOUNT
FILING FEE			
RENTAL			
UNEARNED			
REFUND			
TOTAL			
AMOUNT DUE			

Remarks:

BY: _____ DATE: _____

Lease in Escrow?
 KGS?
 Auto Escalates?
 Auto Renew?

Of Interest?
 Operating Rights?
 Operator
 Bond Filed?

FOR MMS USE ONLY		
BILLEE	NUMBER	FOREST REFUGE
OCS SECTION		
CODE		

RUSH

When recorded, mail to:

Name: SUSAN SEIDEMAN

Address: H.C. 32 - Box 291

City/State/Zip Code: PRESCOTT, AZ. 86303

296561
lyi

BK	FEE
	\$3
MAP	\$4
PCL	\$5
	\$1
8 10 PM	

Space above this line for Recorder's use

NOTICE OF MINING CLAIM

1. TYPE OF NOTICE: Location Amendment Relocation
 2. TYPE OF CLAIM: Placer Lode Millsite Tunnelsite

3. The name and address of the Locator is
 Name: SUSAN SEIDEMAN
 Address: H.C. 32 - Box 291
 City/State/Zip Code: PRESCOTT, AZ. 86303

4. The name of the claim is S PORTIA
 5. The date of the location is 6-26-89
 6. The claim is 1400 feet long and 600 feet wide. The distance from the location monument to each end of the claim is 1400 feet in a SOUTH direction and 600 feet in a EAST direction.
 7. The general course of the claim is from the NORTH to the SOUTH
 8. The location of the claim is in Section 35, Township 12 1/2 N, Range 2 W, GILA AND SALT RIVER Base and Meridian,

HASSYAMPA Mining District, YAVAPAI County, State of ARIZONA

9. If amending or relocating, the previous claim name was PORTIA recorded in Docket(Book) 2160 page(s) 402 & 403, HASSYAMPA Mining District, YAVAPAI County, State of ARIZONA

10. The location of the claim with reference to a natural object or permanent monument is THE N.W. CORNER OF THE CLAIM IS THE N 1/4 CORNER SEC. 35 T12 1/2 N. R2W G. & S.R.B. & M.

Dated: Dec 4, 1993

Susan Seideman
Signature
H.C. 32 - 291
Address
Prescott, AZ 86303
City/State/Zip

Desc chg
ENTERED IN COMPUTER
12-29-93 lyi

FORM 111

RECEIVED
 BLM AZ STATE OFFICE
 DEC 10 1993
 9:00 A.M.
 PHOENIX, ARIZONA

MAP OF MINING CLAIM LOCATION

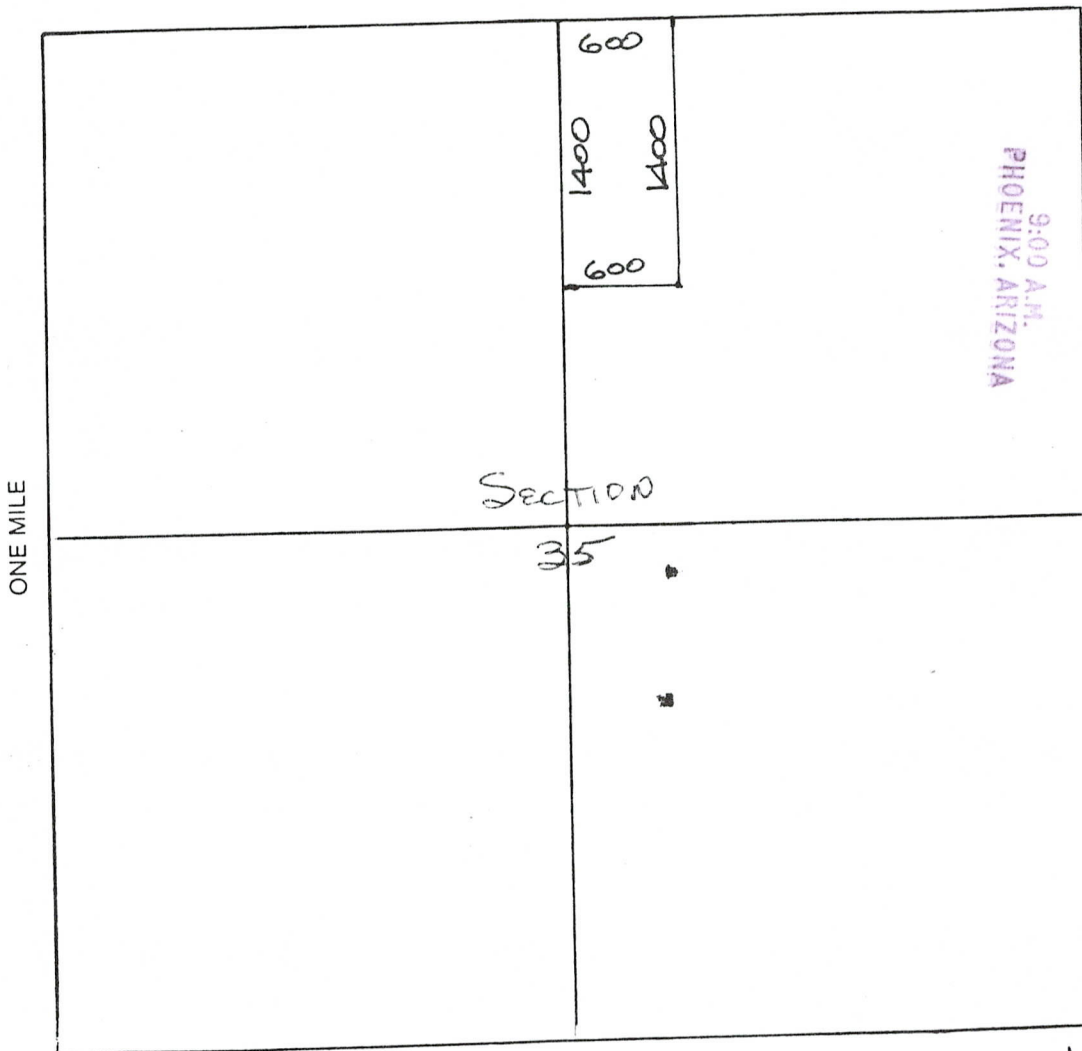
1. The name of the claim is PORTIA
2. The NW corner of the claim is 0 feet in a SOUTH direction to a survey monument or permanent natural object described as N 1/4 CORNER SEC 35 T12 1/2 N - R2W G. & S.R.B. & M.
3. The type of location monument is ROCK & 1 1/2" CONDUIT PVC 4 FEET HIGH
The type of corner end monuments are SAME AS ABOVE
4. The bearing and distance between the corners of the claim are beginning at the NW corner of the claim, 600 feet in a EAST direction to the NE corner, then 1400 feet in a SOUTH direction to the SE corner, then 600 feet in a WEST direction to the SW corner, then 1400 feet in a NORTH direction to the point of beginning.

MAP

One inch = One thousand feet

N 1/4
ONE MILE

North Arrow



Section 35 Range 2W Township 12 1/2 N
GILA AND SALT RIVER Base and Meridian.
 Dated: DEC. 4, 1993 Signature Susan Seideman

296561

PHOENIX, ARIZONA

JUN 7 1993

RECEIVED
BLM, AZ STATE OFFICE

LOCATION NOTICE FOR MINING CLAIM

MN-1a © Law Forms 3-80



Claim (Name and Number, if used) <u>PORTIA, AMC 296 561</u>	LOCATOR OR OWNER (Name, Address and Zip Code) <u>SUSAN SEIDEMAN</u> <u>H. C. 32 - 291</u> <u>PRESCOTT, AZ. 86303</u>
Type of Claim <input checked="" type="checkbox"/> Placer <input type="checkbox"/> Lode <input type="checkbox"/> Millsite <input type="checkbox"/> Tunnelsite	
Date of Location of Claim <u>JUNE 26, 89</u>	

Type of Notice
 Amendment to Original Notice Relocation Notice
 If an Amendment or Relocation, Claim was named _____ in the prior notice
 recorded at Docket 2160, Page 415, HASSYAMPA Mining District, YAVAPAI County, Arizona.

General Course of Claim is from the NORTH to the SOUTH
 Layout of Claim
 Claim is 1500 feet long and 600 feet wide.
 Distance from location monument to each end of the Claim is 25 feet in a WESTERLY direction and
575 feet in a EASTERLY direction.

Locality of Notice of Claim and Monument with reference to some natural object or permanent monument
LOCATION MONUMENT IS FIVE FEET NORTH OF
NORTH 1/4 COR. SEC. 35, T 12 1/2 N R 2W

Effective Date of Notice
June 1, 1993
 Signature of Locator
Susan Seideman

INSTRUCTIONS Within 90 days of location of claim:
 1. Complete above portion of form and post on location monument, and
 2. Complete two additional copies of entire form, including map on backside, record one with County Recorder and file other with proper BLM office.

ENTERED IN COMPUTER
 6-16-93

Types of Monuments
 Location Monument is made of Rock and 1 1/2" PVC CONDUIT 4 FEET HIGH, and
 Corner and End Monuments are made of: SAME

Description of Claim
 To observe the perimeter of the Claim begin at the NORTH corner and travel
 in a EAST direction 600 feet to the N.E. corner monument, thence
 in a SOUTH direction 1500 feet to the S.E. corner monument, thence
 in a WEST direction 600 feet to the S.W. corner monument, thence
 in a NORTH direction 1500 feet to the P.O.B. corner monument, thence

STATE OF ARIZONA,

County of _____

In Docket No. _____

I hereby certify that the within instrument was filed and recorded _____, 19____, at _____ M. Page _____

Fee No.: _____

When recorded mail to: _____

Witness my ha _____

By _____



INSTRUMENT # 8923291
OFFICIAL RECORDS OF
YAVAPAI COUNTY
PATSY C. JENNEY
REQUEST OF:
GEORGE SEIDEMAN
DATE: 06/26/89 TIME: 15:00
FEE: 5.00
BOOK 2160 PAGE 402 PAGES: 001

LOCATION NOTICE

PLACER ~~XXXXXX~~ Mining Claim

\$ 5	1	4	Co	5	St
Bk		Map			Pcl

This mining claim, the name of which is the PORTIA

mining claim, was located by the undersigned George Seideman
~~Robert Seideman~~

Groom creek Rte Prescott Az. 86301

on the 12 day of June 1989

This claim is 1500 feet long and 600 feet wide, and the point of discovery is _____ feet from the _____ end and _____ feet from the _____ end of this claim.

The general course of this claim is from N to S

This claim is situated and located in the Hassayampa

Mining District, in Yavapai County, State of Arizona, about 12 1/2 N R2W
Sec 26 and 35

in a _____ direction from _____

The location of the claim with reference to a permanent monument is: beginning at the N 1/4 Corner Sec 35 T 12 1/2 N R2W, thence 100 ft N to the point of beginning, then 600 ft E to NE corner, then 1500 ft. S to SE corner, then 600 ft W to SW corner, then 1500 ft N to NW corner which is point of beginning.

JUN 27 1989

7:45 A.M.

BOOK 2160 PAGE 402 ARIZONA

Dated and posted on the ground the day and year first above written

6/26/89

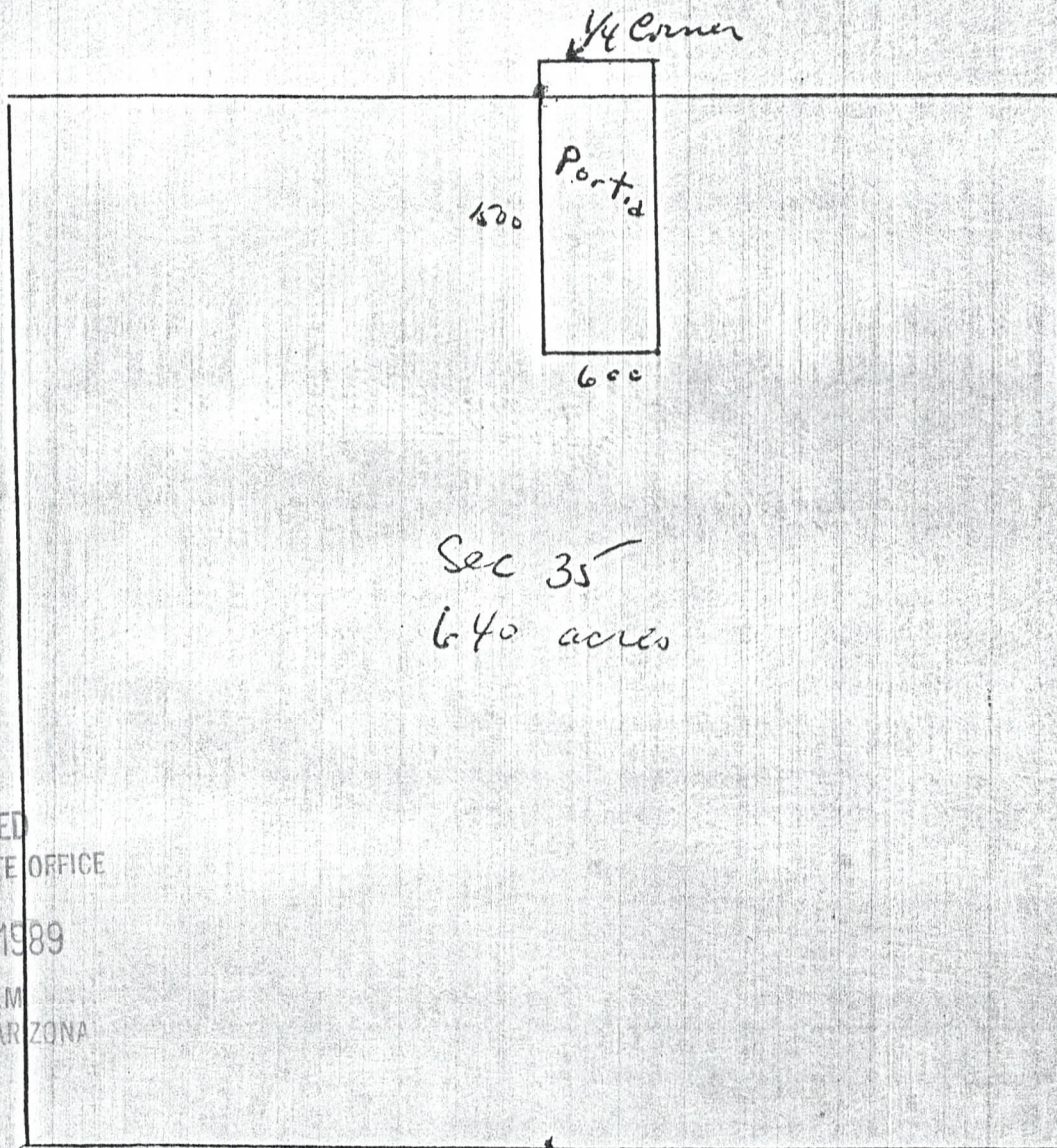
George Seideman

A MC 296561

RECEIVED B.L.M. AZ STATE OFFICE

T 12 1/2 N R 2 W

Sec 26



A.M.C. 296561

RECEIVED
B.L.M. AZ STATE OFFICE

JUN 27 1989

7:45 A.M.
PHOENIX, ARIZONA

1" = 1000 ft

The name of the claim is the Portia. The NW corner of the claim is 100 ft in a N direction from survey monument desc. as the N 1/4 Cor S35 12 1/2 N 2W. Location monument is rock. The corner and end monuments are rock. The bearing and distance between the corners are beginning at the NW corner 600 ft in an E direction to NE cor., then 1500 ft S to SE corner, then 600 ft W to SW corner, then 1500 ft N to pt of beginning.

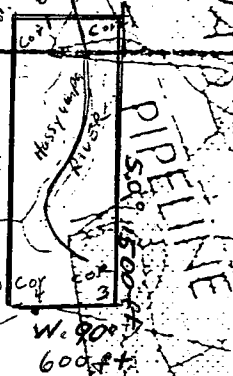
John S. ...

A MC 296561

Portia
MINING
CLAIM

Portia
Placer
CLAIM

Hassayampa
Lake



ST THERESA
MINE

SUNDANCE
MINE

CASH
MINE

RECEIVED
B.L.M. AZ STATE OFFICE

JUN 27 1989

7:45 A.M.
PHOENIX, ARIZONA

MP

A L

South

Vertical text on the right edge of the map, possibly a scale or reference line.

W. KIRK

At Trito

Vertical text on the right edge of the map, possibly a scale or reference line.

When recorded, mail to:

Name: SUSAN SEIDEMAN

Address: H.C. 32 - Box 291

City/State/Zip Code: PRESCOTT, AZ. 86303

THIS IS A CONFORMED COPY OF INSTRUMENT
RECORDED IN BOOK 2903
PAGE 901-903 DATE 9/1/94 TIME 15:30
MARGO W. CARSON, RECORDER
Janet M. Kelly DEPUTY

Space above this line for Recorder's use

NOTICE OF MINING CLAIM

RECEIVED
B.L.M. AZ STATE OFFICE
SEP 29 '94
9:00 A.M.
PHOENIX, ARIZONA

- 1. TYPE OF NOTICE: Location Amendment Relocation
- 2. TYPE OF CLAIM: Placer Lode Millsite Tunnelsite
- 3. The name and address of the Locator is
 Name: SUSAN SEIDEMAN
 Address: H.C. 32 - Box 291
 City/State/Zip Code: PRESCOTT AZ. 86303
- 4. The name of the claim is MAUMELLE AMC 296562
- 5. The date of the location is 6/26/89
- 6. The claim is 1500 feet long and 586 feet wide. The distance from the location monument to each end of the claim is 293 feet in a S52°20'W direction and 293 feet in a N52°20'E direction.
- 7. The general course of the claim is from the NORTHWEST to the SOUTHEAST
- 8. The location of the claim is in Section 35, Township 12 1/2 N, Range 2 W, GILA & SALT RIVER Base and Meridian,

HASSYAMPA Mining District, YAVAPAI County, State of ARIZONA

- 9. If amending or relocating, the previous claim name was MAUMELLE recorded in Docket(Book) 2642 2160 page(s) 703 414, 415, HASSYAMPA Mining District, YAVAPAI County, State of ARIZONA

- 10. The location of the claim with reference to a natural object or permanent monument is THE NE CORNER OF CLAIM IS THE NE CORNER OF MAUMELLE PATENT MS 2648 AND ALSO THE NW CORNER OF AZTEC PATENT MS 2648. THE MOST SOUTHERLY CORNER IS 1900' WEST OF EAST 1/4 CORNER OF SEC. 35, T. 12 1/2 N, R 2 W

Dated: 9/28/94 Susan Seideman Signature
H.C. 32 - Box 291 Address
PRESCOTT, AZ. 86303 City/State/Zip

ENTERED IN COMPUTER
9/30/94 MAH

MAP OF MINING CLAIM LOCATION

1. The name of the claim is MAUMELLE ;
2. The NORTH EAST corner of the claim is 0 feet in a NORTH direction to a survey monument or permanent natural object described as THE NORTH EAST CORNER MAUMELLE PATENT SURVEY MS 2648 ;
3. The type of location monument is ROCK CAIRN AND 1 1/2" PVC 4' HIGH ;
The type of corner end monuments are SAME ;
4. The bearing and distance between the corners of the claim are beginning at the NORTHWEST corner of the claim, 586 feet in a N 52° 20' E direction to the NE corner, then 1500 feet in a S 14° 25' W (E) direction to the SE corner, then 586 feet in a S 52° 20' W direction to the SW corner, then 1500 feet in a N 14° 25' W direction to the point of beginning.

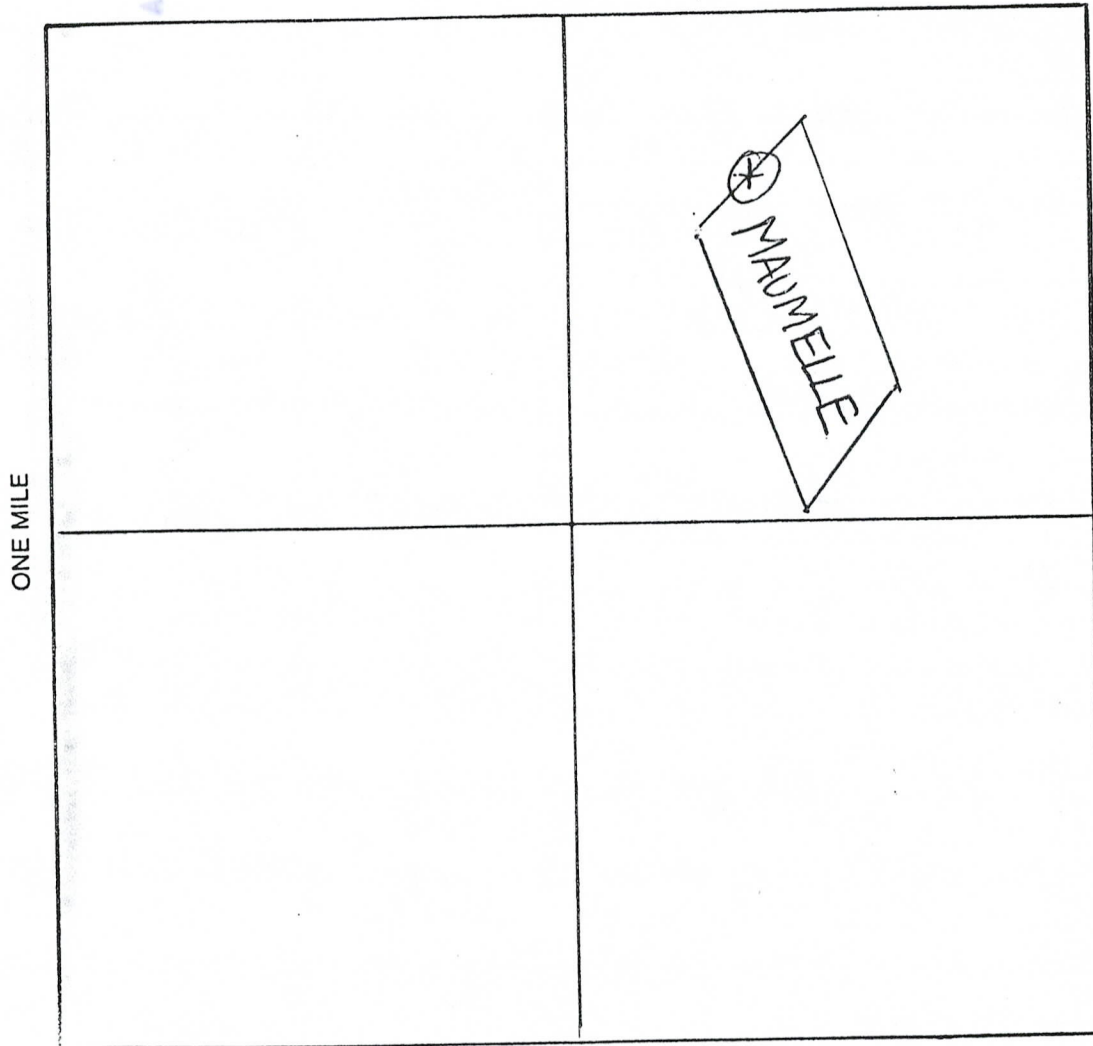
MAP

One inch = One thousand feet

North Arrow



ONE MILE



⊕ LOCATION

Section 35 Range 2W Township 12 1/2 N,
GILA AND SALT RIVER Base and Meridian.
 Dated: 9/28/94 Susan Seideman
Signature

RECEIVED
B.I.M. AZ STATE OFFICE

SEP 29 '94

9:00 A.M.
PHOENIX, ARIZONA

The following amendments are entered this 24th day of
September, 1994 for the purpose of correcting descriptive
errors and ambiguities on the original location notices and
earlier amendments. These amendments will serve to
clarify previous location monuments and to conform more
closely with current procedure.

SUSAN SEIDEMAN
Susan Seideman

AMC 296562 through AMC 296567

PHOENIX, ARIZONA
9:00 A.M.

JUN 7 '93

RECEIVED
BLM, AZ STATE OFFICE

296562 ✓

LOCATION NOTICE FOR MINING CLAIM

MN-1a © Law Forms 3-80



Claim (Name and Number, if used)

LOCATOR OR OWNER (Name, Address and Zip Code)

MAUMELLE AMC 296 5'62

SUSAN SEIDEMAN
H.C. 32 - 291
PRESCOTT, AZ. 86303

Type of Claim

Placer Lode Millsite Tunnelsite

Date of Location of Claim

6.26.89

Type of Notice

Amendment to Original Notice Relocation Notice

If an Amendment or Relocation, Claim was named MAUMELLE

in the prior notice

recorded at Docket 2160, Page 414, HASSYAMPA Mining District, YAVAPAI County, Arizona.

General Course of Claim is from the NORTHWEST to the SOUTHEAST

Layout of Claim

Claim is 1500 feet long and 586 feet wide.

Distance from location monument to each end of the Claim is, 293 feet in a NORTHEASTERLY direction and

293 feet in a SOUTHWESTERLY direction.

Locality of Notice of Claim and Monument with reference to some natural object or permanent monument

FROM CADASTRAL SURVEY MONUMENT CAP L.S. 11758, COR. 3 M.S. 1291
1500' IN A NORTHWESTERLY DIRECTION TO COR. NO. 2 OF AZTEC M.S. 2648
880' IN A SOUTHWESTERLY DIRECTION TO LOCATION MONUMENT.

Effective Date of Notice

~~6/26/89~~ JUNE 1, 1993

Susan Seideman
Signature of Locator

INSTRUCTIONS Within 90 days of location of claim:

- Complete above portion of form and post on location monument, and
- Complete two additional copies of entire form, including map on backside, record one with County Recorder and file other with proper BLM office.

NO CHY ENTERED IN COMPUTER 6-18-93

Types of Monuments

Location Monument is made of Rock and 1 1/2" PVC CONDUIT 4' HIGH, and
Corner and End Monuments are made of: SAME AS ABOVE.

Description of Claim

To observe the perimeter of the Claim begin at the NORTHEAST corner and travel

in a SOUTHEASTERLY direction 1500 feet to the SOUTHEAST corner monument, thence

in a SOUTHWESTERLY direction 586 feet to the SOUTHWEST corner monument, thence

in a NORTHWESTERLY direction 1500 feet to the NORTHWEST corner monument, thence

in a NORTHEASTERLY direction 586 feet to the POINT OF BEGINNING corner monument, thence

Location of Claim
The Claim lies in the NORTHEAST quarter of section 35

Township 12 1/2 N, Range 2W, G & SR B&M HASSYAMPA

Mining District or Cadastral Subdivision, YAVAPAI County, Arizona.

The MOST SOUTH corner of the claim lies 1900 feet in a WEST direction from the public or established survey monument or permanent natural object described as:

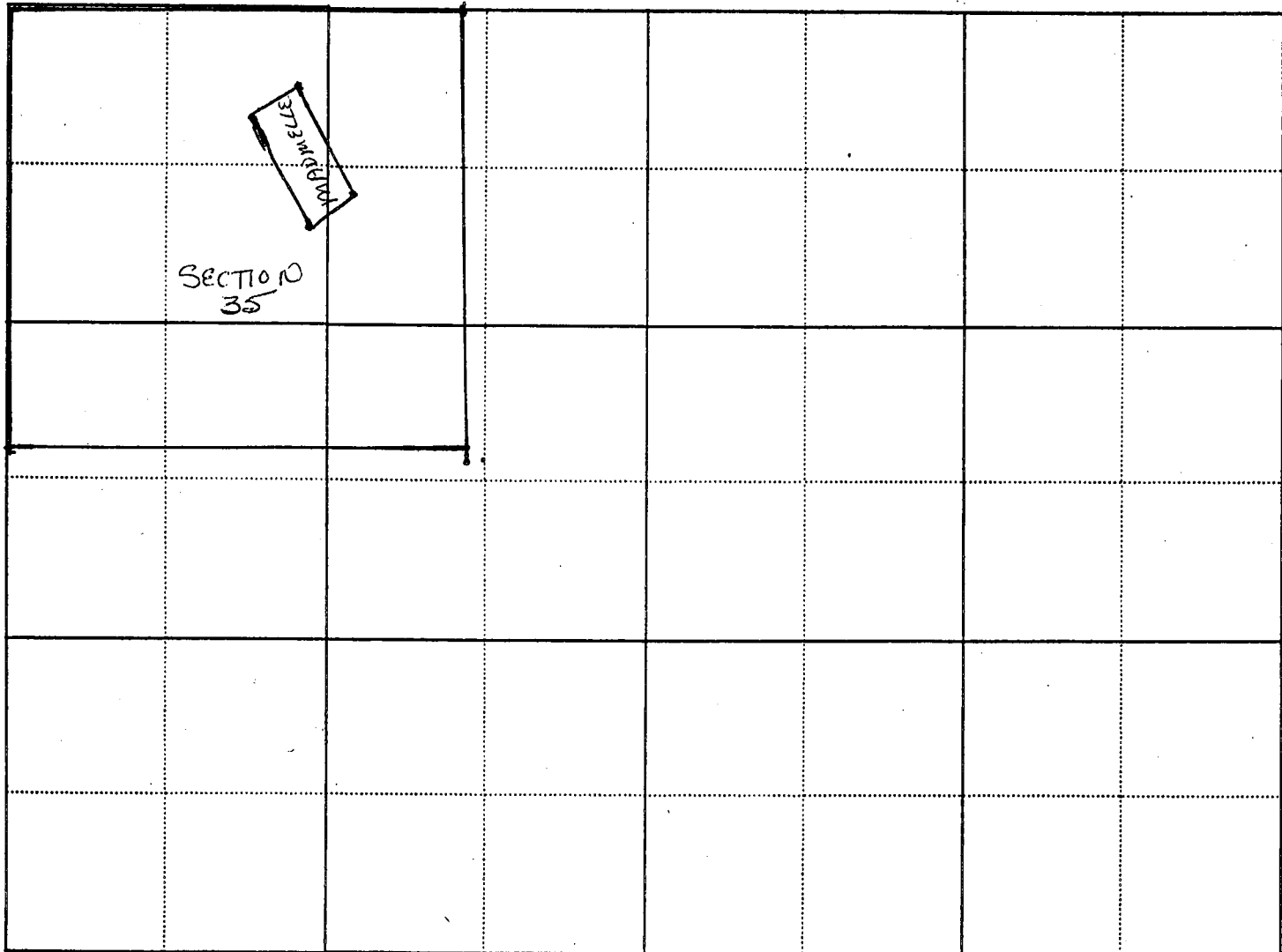
E 1/4 CORNER SEC 35 T 12 1/2 N R 2W.

MAP, PLAT, OR SKETCH OF MINING CLAIM

MN-1b © Law Forms 3-80

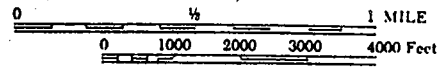


Claim Monument lies in Section 35 Range 2W Township 12 1/2 N G & SR B & M

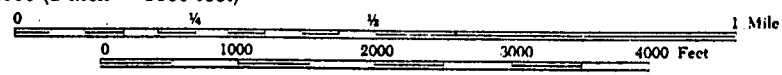


SCALE (Choose One)

1 : 24000 (1 inch = 2000 feet)

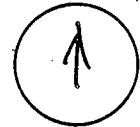


1 : 12000 (1 inch = 1000 feet)



Other (1 inch = not more than 2000 feet)

NORTH ARROW
(Show Direction)



Grid Magnetic

STATE OF ARIZONA,

I hereby certify that the within instrument was filed

Fee No.:

County of _____

ss.

recorded _____

19 _____ at _____ M.

In Docket No. _____, Pa



INSTRUMENT # 8923297
OFFICIAL RECORDS OF
YAVAPAI COUNTY
PATSY C. JENNEY

REQUEST OF:

GEORGE SEIDEMAN
DATE: 06/26/89 TIME: 15:00
FEE: 5.00
BOOK 2160 PAGE 414 PAGES: 002

When recorded mail to:

Witness r

By _____

Deputy recorder

NOTICE OF MINING CLAIM LOCATION

1. Location Amendment *Check one only*

2. Placer Lode Millsite Tunnelsite *Check one only*

3. The name and address of the Locator is Geo Seideman
HCCV Box 291 Prescott AZ 86303
Address City State Zip

4. The name of the claim is MAXMELLE

5. The date of the location is 6.26.89

6. The type of location monument is Rock

7. The type of corner and end monument is Rock

8. The claim is 1500 feet long and 586 feet wide. The Distance
from the location monument to each end of the claim is 100 feet in a N 14° 25' W
Northerly direction and 293 feet in a Westerly direction. 2400'

9. The general course is from the NW to the SE

10. The location of the claim occupies all or part of the following quarter sections:

Quarter Section(s)	Section(s)	Township(s)	Range(s)
<u>SW 1/4</u>	<u>35</u>	<u>12 N</u>	<u>20 W</u>
<u>SW 1/4</u>			
<u>SW 1/4</u>			

11. The locality of this claim with reference to some natural object or permanent monument and additional information (if any) concerning its locality are as follows:

12. If amending, the previous claim name was _____ recorded
in Docket RECEIVED

Mining District, B.L.M. AZ STATE OFFICE County, Arizona.
Date 6/26/89 JUN 27 1989
Signature George Seideman

7:45 A.M.
PHOENIX, ARIZONA
BOOK **2160** PAGE **414**

A MC 296562


MAP OF MINING CLAIM LOCATION

- The name of the claim is MAC MELE
- Type of claim is Placer Lode Millsite Tunnel site *Check one only*
- The NE corner of the claim is 1000 ~~feet~~ feet in a Northwesterly direction to a survey monument or permanent natural object described as Tree
THE NORTH EAST CORNER OF SEC. 35 T 12 1/2 N R 2 W
- The bearing and distance between the corners of the claim are beginning at the ~~NE~~ NE corner of the claim, 1500 feet in a S direction to the ~~SE~~ SE corner, then 586 feet in a SW direction to the ~~SW~~ SW corner, then 586 feet in a NW direction to the NW corner, then 586 feet in a N direction to the point of beginning.

MAP

One inch = Two thousand feet

North arrow



A M C 296562

RECEIVED
B.L.M. AZ STATE OFFICE

JUN 27 1989

7:45 A.M.
PHOENIX, ARIZONA

BOOK 2160 PAGE 415

Section 35 Township 12 1/2 N Range 2 W G & SRB & M
Date 6/26/89
Signature George Seideman

When recorded, mail to:

Name: SUSAN SEIDEMAN

Address: H. C. 32 - Box 291

City/State/Zip Code: PRESCOTT, AZ. 86303

THIS IS A CONFORMED COPY OF INSTRUMENT
RECORDED IN BOOK 2903
PAGE 898-900 DATE 9/28/94 TIME 15:30
MARGO W. CARSON, RECORDER -
Paula M. Kelly DEPUTY

Space above this line for Recorder's use

NOTICE OF MINING CLAIM

RECEIVED
81 M. AZ STATE OFFICE
SEP 29 '94
9:00 A.M.
PHOENIX, ARIZONA

- 1. TYPE OF NOTICE: Location Amendment Relocation
- 2. TYPE OF CLAIM: Placer Lode Millsite Tunnelsite
- 3. The name and address of the Locator is

Name: SUSAN SEIDEMAN

Address: H. C. 32 - BOX 291

City/State/Zip Code: PRESCOTT AZ. 86303

4. The name of the claim is SILVER TRAIL AMC 296 563

5. The date of the location is 6/26/89

6. The claim is 1500 feet long and 541 feet wide. The distance from the location monument to each end of the claim is 270 feet in a S41°E direction and 271 feet in a N 41°W direction.

7. The general course of the claim is from the NORTHEAST to the SOUTH WEST

8. The location of the claim is in Section 35, Township 12 1/2 N, Range 2 W, GILA AND SALT RIVER

Base and Meridian,

HASSYAMPA Mining District, YAVAPAI County,

State of ARIZONA

9. If amending or relocating, the previous claim name was SILVER TRAIL recorded in Docket(Book) 2642 2160 page(s) 701 412, 413

HASSYAMPA Mining District, YAVAPAI County,

State of ARIZONA

10. The location of the claim with reference to a natural object or permanent monument is THE NORTHEAST CORNER OF CLAIM IS IDENTICAL TO THE NE CORNER OF SILVER TRAIL PATENT SURVEY MS 2648 AND ALSO COMMON WITH NO. 2 (WEST) CORNER OF SMITH LODE SUR. NO. 960. MOST NORTHERLY COR. IS 900' WEST OF E 1/4 CORNER OF T12 1/2 N

Dated: 9/28/94 Susan Seideman Signature

H. C. 32 - BOX 291 Address

PRESCOTT AZ. 86303 City/State/Zip

ENTERED IN COMPUTER
9/30/94 MCH/AD

MAP OF MINING CLAIM LOCATION

1. The name of the claim is SILVER TRAIL ;
2. The NORTHEAST corner of the claim is 0 feet in a NORTH direction to a survey monument or permanent natural object described as THE NORTHEAST CORNER SILVER TRAIL PATENT SURVEY NO. 2648 ;
3. The type of location monument is ROCK CAIRN AND 1/2" PVC 4' HIGH ;
The type of corner end monuments are SAME ;
4. The bearing and distance between the corners of the claim are beginning at the NORTHEAST corner of the claim, 541 feet in a S41°E direction to the SE corner, then 1500 feet in a S52°20'W direction to the SW corner, then 541 feet in a N41°W direction to the NW corner, then 1500 feet in a N52°20'E direction to the point of beginning.

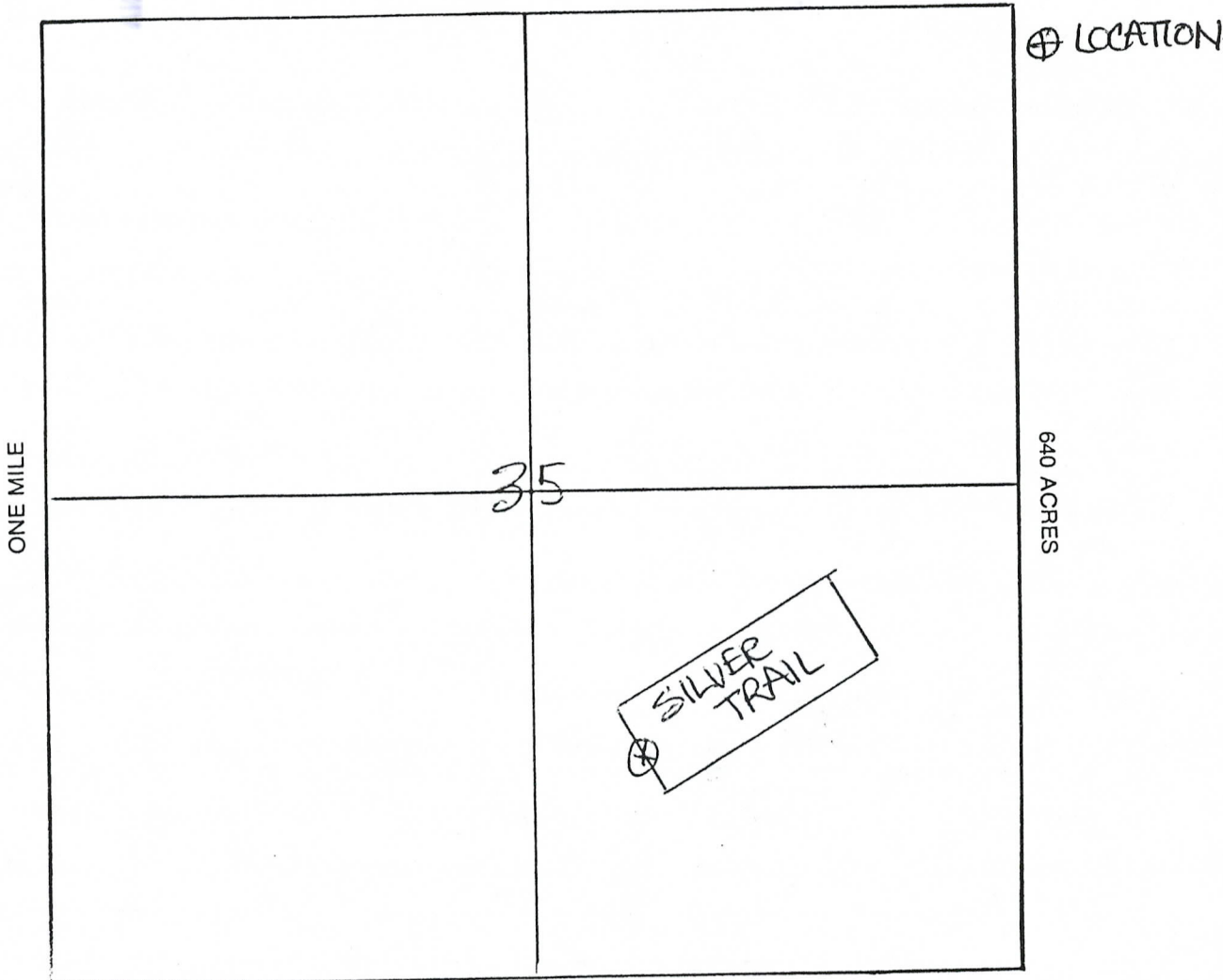
MAP

One inch = One thousand feet

North Arrow



ONE MILE



Section 35 Range 2W Township 12 1/2 N,
GILA AND SALT RIVER Base and Meridian.

Dated: 9/23/94 Susan Seideman
 Signature

RECEIVED
BLM. AZSONL OFFICE

SEP 29 '94

9:00 AM
PHOENIX, ARIZONA

The following amendments are entered this 24th day of

September, 1994 for the purpose of correcting descriptive

errors and ambiguities on the original location notices and

earlier amendments. These amendments will serve to

clarify previous location monuments and to conform more

closely with current procedure.

SUSAN SEIDEMAN
Susan Seideman

AMC 296562 through AMC 296567

296563 ✓

RECEIVED
BLM, AZ STATE OFFICE
JUN 7 1993
9:00 A.M.
PHOENIX, ARIZONA

LOCATION NOTICE FOR MINING CLAIM

MN-1a • Law Forms 3-80



Claim (Name and Number, if used) <u>SILVER TRAIL, AMC 296563</u>	LOCATOR OR OWNER (Name, Address and Zip Code) <u>SUSAN SEIDEMAN</u> <u>H.C. 32 - 291</u> <u>PRESCOTT, AZ. 86303</u>
Type of Claim <input type="checkbox"/> Placer <input checked="" type="checkbox"/> Lode <input type="checkbox"/> Millsite <input type="checkbox"/> Tunnelsite	
Date of Location of Claim <u>6.26.89</u>	

Type of Notice
 Amendment to Original Notice Relocation Notice
 If an Amendment or Relocation, Claim was named SILVER TRAIL in the prior notice
 recorded at Docket 2160, Page 412, HASSYAMPA Mining District, YAVAPAI County, Arizona.

General Course of Claim is from the N.E. to the S.W.
 Layout of Claim

Claim is 1500 feet long and 541 feet wide.
 Distance from location monument to each end of the Claim is 270 feet in a SOUTHEASTERLY direction and
271 feet in a NORTHWESTERLY direction.

Locality of Notice of Claim and Monument with reference to some natural object or permanent monument
THE LOCATION MONUMENT IS 775 FEET EAST OF THE EAST 1/4 COR. SEC. 35 THENCE 50 FEET SOUTH ON THE NORTH EAST BORDER OF SILVER TRAIL.

Effective Date of Notice
JUNE 1, 1993
 Signature of Locator Susan Seideman

INSTRUCTIONS Within 90 days of location of claim:
 1. Complete above portion of form and post on location monument, and ^{no} ~~chg~~ **ENTERED IN COMPUTER** 6-16-93
 2. Complete two additional copies of entire form, including map on backside, record one with County Recorder and file other with proper BLM office.

Types of Monuments
 Location Monument is made of ROCK AND 1 1/2" PVC CONDUIT 4 FEET HIGH, and
 Corner and End Monuments are made of: SAME

Description of Claim
 To observe the perimeter of the Claim begin at the S.W. corner and travel
 in a N.E. direction 1500 feet to the N.W. corner monument, thence
 in a S.E. direction 541 feet to the N.E. corner monument, thence
 in a S.W. direction 1500 feet to the S.E. (MOST SOUTH) corner monument, thence
 in a N.W. direction 541 feet to the P.O.B. corner monument, thence

Location of Claim

The Claim lies in the SOUTHEAST quarter of section 35

Township 12 1/2 N, Range 2W, G & SR B&M HASSYAMPA

Mining District or Cadastral Subdivision, YAVAPAI County, Arizona.

The MOST NORTH corner of the claim lies 900 feet in a WESTERLY direction from the public or established survey monument or permanent natural object described as:

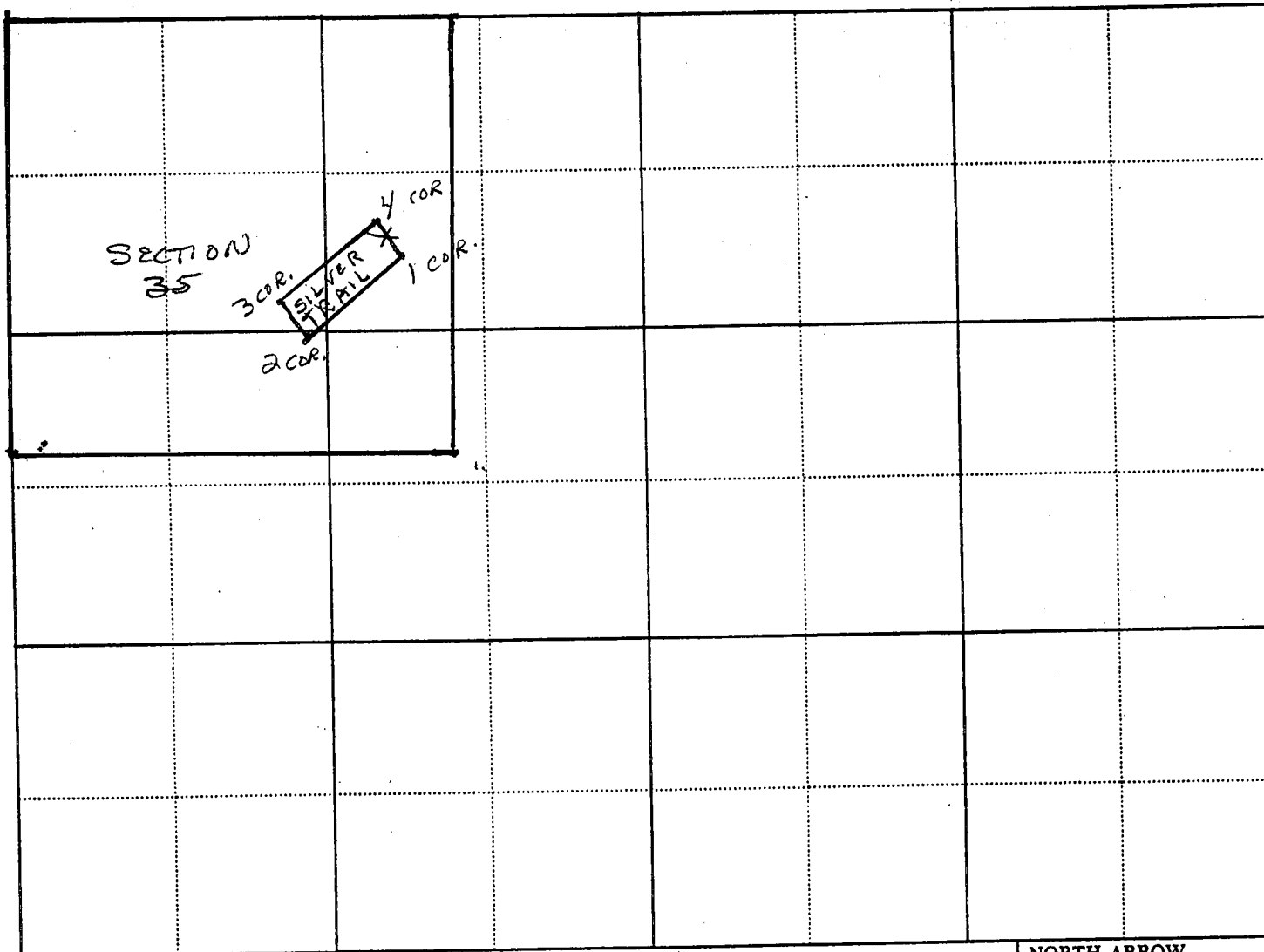
E 1/4 COR. SEC. 35, T12 1/2 N, R2W.

MAP, PLAT, OR SKETCH OF MINING CLAIM

MN-1b © Law Forms 3-80




Claim Monument lies in Section 35 Range 2W Township 12 1/2 N G & SR B & M

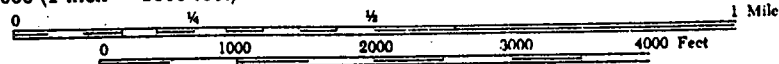


SCALE (Choose One)

1 : 24000 (1 inch = 2000 feet)




1 : 12000 (1 inch = 1000 feet)



Other (1 inch = not more than 2000 feet)

NORTH ARROW (Show Direction)



Grid Magnetic

STATE OF ARIZONA, I hereby certify that the within instrument was _____ and


Fee No.:

County of _____ ss. recorded _____

In Docket No. _____, Page _____

When recorded mail to: _____ Witness m _____

By _____ Deputy Recorder



INSTRUMENT # 8923296
 OFFICIAL RECORDS OF
 YAVAPAI COUNTY
 PATSY C. JENNEY
 REQUEST OF:
 GEORGE SEIDEMAN
 DATE: 06/26/89 TIME: 15:00
 FEE: 5.00
 BOOK 2160 PAGE 412 PAGES: 002

NOTICE OF MINING CLAIM LOCATION

1. Location Amendment Check one only

2. Placer Lode Millsite Tunnelsite Check one only

3. The name and address of the Locator is Geo Seideman
HC 32 Box 291 Prescott AZ 86303
 Address City State Zip

4. The name of the claim is SILVER TRAIL

5. The date of the location is 6.26.89

6. The type of location monument is Rock

7. The type of corner and end monument is Rock

8. The claim is 500 feet long and 541 feet wide. The Distance from the location monument to each end of the claim is 150 feet in a SE direction and 1305 feet in a S direction.

9. The general course is from the SE to the NW

10. The location of the claim occupies all or part of the following quarter sections:

Quarter Section(s)	Section(s)	Township(s)	Range(s)
NE 1/4 <u>SE 1/4</u>	<u>35</u>	<u>12 1/2 N</u>	<u>24</u>
SW 1/4			
SE 1/4			

11. The locality of this claim with reference to some natural object or permanent monument and additional information (if any) concerning its locality are as follows:

12. If amending, the previous claim name was _____ recorded in Docket _____ Book _____

Mining District B.L.M. AZ STATE OFFICE County Arizona
 Date 6/26/89 JUN 27 1989

George Seideman
 Signature
 BOOK 2160 PAGE 412

7:45 A.M.
 PHOENIX, ARIZONA

MAP OF MINING CLAIM LOCATION


- The name of the claim is SILVER TRAIN
- Type of claim is Placer Lode Millsite Tunnel site Check one only
- The ~~NE~~ SE corner of the claim is 1500 feet in a ~~NE~~ SE direction to a survey monument or permanent natural object described as Section 35 T. 12 N. R. 2 W.
- The bearing and distance between the corners of the claim are beginning at the SW corner of the claim, 1500 feet in a ~~SW~~ SE direction to the NW corner, then 541 feet in a SE direction to the NW corner, then 1500 feet in a SW direction to the SE corner, then 541 feet in a ~~SW~~ NW to the point of beginning.

A.M.C. 296563

MAP

One inch = Two thousand feet

North arrow



RECEIVED
B.L.M. AZ STATE OFFICE

JUN 27 1989

7:45 A.M.
PHOENIX, ARIZONA

BOOK **2160** PAGE **413**

Section 12 1/2 Township 12 1/2 N Range 2 W G & SRB & M
Date 6/26/89 Signature [Handwritten Signature]

When recorded, mail to:

Name: SUSAN SEIDEMAN

Address: H.C. 32 - Box 291

City/State/Zip Code: PRESCOTT, AZ. 86303

THIS IS A CONFORMED COPY OF INSTRUMENT
RECORDED IN BOOK 2903
PAGE 895-897 DATE 9/28/94 TIME 15:30
MARGO W. CARSON, RECORDER.
[Signature] DEPUTY

Space above this line for Recorder's use

NOTICE OF MINING CLAIM

PHOENIX, ARIZONA
9:00 AM

SEP 29 '94

RECEIVED
R.M. AZ STATE OFFICE

1. TYPE OF NOTICE: Location Amendment Relocation
2. TYPE OF CLAIM: Placer Lode Millsite Tunnelsite
3. The name and address of the Locator is
Name: SUSAN SEIDEMAN
Address: H.C. 32 - Box 291
City/State/Zip Code: PRESCOTT, AZ. 86303
4. The name of the claim is AZTEC AMC 296564
5. The date of the location is 6/26/89
6. The claim is 1500 feet long and 587 feet wide. The distance from the location monument to each end of the claim is 293 feet in a N52°17'11" E direction and 294 feet in a S52°17'11" W direction.
7. The general course of the claim is from the NORTHWEST to the SOUTHEAST
8. The location of the claim is in Section 35, Township 12 1/2 N, Range 2 W, GILA & SALT RIVER Base and Meridian, HASSYAMPA Mining District, YAVAPAI County, State of ARIZONA
9. If amending or relocating, the previous claim name was AZTEC recorded in Docket(Book) 2642 2160 page(s) 699 410, 411, HASSYAMPA Mining District, YAVAPAI County, State of ARIZONA
10. The location of the claim with reference to a natural object or permanent monument is NE CORNER OF CLAIM IS IDENTICAL TO NORTHEAST CORNER AZTEC PATENT SURVEY NUMBER 2648. MOST SOUTHERLY CORNER IS 1500' WEST & 300' NORTH OF E 1/4 CORNER IN A NORTHWEST DIRECTION FROM E 1/4 CORNER OF SEC. 35, T. 12 1/2 N, R. 2 W.

Dated: 9/23/94

[Signature]
Signature
H.C. 32 - Box 291
Address
Prescott, AZ. 86303
City/State/Zip

ENTERED IN COMPUTER
9/30/94 [Signature]

MAP OF MINING CLAIM LOCATION

1. The name of the claim is AZTEC ;
2. The NORTHEAST corner of the claim is 0 feet in a NORTH direction to a survey monument or permanent natural object described as THE NORTHEAST CORNER AZTEC SUR NO. 2648 ;
3. The type of location monument is ROCK CAIRN AND 1/2" PVC 4' HIGH ;
The type of corner end monuments are SAME ;
4. The bearing and distance between the corners of the claim are beginning at the NORTHWEST corner of the claim, 587 feet in a N 52° 17' 11" E direction to the NE corner, then 1500 feet in a S 41° 51' 31" 50" E direction to the SE corner, then 587 feet in a S 52° 17' 11" W direction to the SW corner, then 1500 feet in a N 14° 31' 50" W direction to the point of beginning.

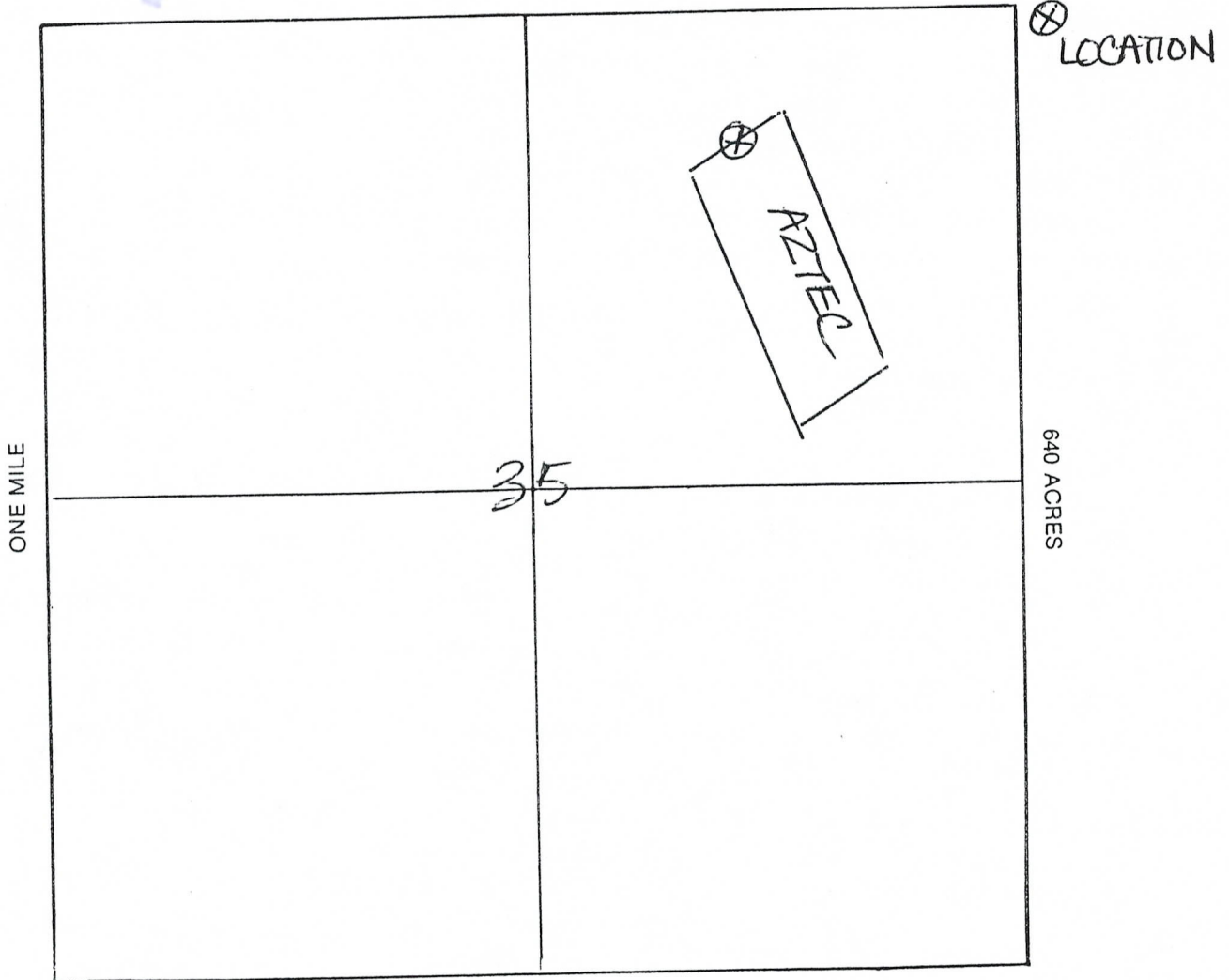
MAP

One inch = One thousand feet

North Arrow



ONE MILE



Section 35 Range 2 W Township 12 1/2 N ,
GILA AND SALT RIVER Base and Meridian.
 Dated: 9/23/94 Susan Seidman Signature

RECEIVED
81 M. A. Z. STATE OFFICE

SEP 29 '94

9:00 A.M.
PHOENIX, ARIZONA

The following amendments are entered this 24th day of
September, 1994 for the purpose of correcting descriptive
errors and ambiguities on the original location notices and
earlier amendments. These amendments will serve to
clarify previous location monuments and to conform more
closely with current procedure.

SUSAN SEIDEMAN
Susan Seideman

AMC 296562 through AMC 296567

STATE OF ARIZONA, I hereby certify that the within instrument was filed and
 County of _____ ss. recorded _____
 In Docket No. _____, F

Fee No.:



INSTRUMENT # 8923295
 OFFICIAL RECORDS OF
 YAVAPAI COUNTY
 PATSY C. JENNEY
 REQUEST OF:
 GEORGE SEIDEMAN
 DATE: 06/26/89 TIME: 15:00
 FEE: 5.00
 BOOK 2160 PAGE 410 PAGES: 002

When recorded mail to: _____
 Witness _____
 By _____ Deputy Recorder

A MC 296964

NOTICE OF MINING CLAIM LOCATION

S	✓	✓	Co	5	St
Bk	Map	Pcl			

1. Location Amendment Check one only
2. Placer Lode Millsite Tunnelsite Check one only
3. The name and address of the Locator is Geo Seideman
HC 32 - B 251 Prescott Ar 86307
Address City State Zip
4. The name of the claim is Artec
5. The date of the location is 6/26/89
6. The type of location monument is Rock
7. The type of corner and end monument is Rock
8. The claim is 1500 feet long and 587 feet wide. The Distance from the location monument to each end of the claim is 540 feet in a N 14° W direction and 960 feet in a SE direction.
9. The general course is from the NW to the SE
10. The location of the claim occupies all or part of the following quarter sections:

Quarter Section(s)	Section(s)	Township(s)	Range(s)
<u>1, 2, 3, 4</u>	<u>35</u>	<u>12 N</u>	<u>2 W</u>
<u>LINE of NE 1/4</u>			
11. The locality of this claim with reference to some natural object or permanent monument and additional information (if any) concerning its locality are as follows:

12. If amending, the previous claim name was _____ recorded in Docket _____, Book _____ Mining District, _____ County, Arizona.

Date 6/26/89 B.L.M. AZ STATE OFFICE George Seideman Signature
 JUN 27 1989
 BOOK **2160** PAGE **410**

MAP OF MINING CLAIM LOCATION


1. The name of the claim is Artec
2. Type of claim is Placer Lode Millsite Tunnel site *Check one only*
3. The NE corner of the claim is 500 feet in a SW direction to a survey monument or permanent natural object described as Section 35 T 12 N R 2 W
4. The bearing and distance between the corners of the claim are beginning at the NE NW corner of the claim, 1500 feet in a SW SE direction to the SW corner, then 880 feet in a SW NE direction to the SE corner, then 1200 feet in a SE NW direction to the NE corner, then 800 feet in a SW to the point of beginning.

A.M. 96564

MAP

One inch = Two thousand feet

North arrow



RECEIVED
B.L.M. AZ STATE OFFICE

JUN 27 1989

7:45 A.M.
PHOENIX, ARIZONA

BOOK **2160** PAGE **411**

Section 35 Township 12 N Range R 2 W G & SRP & M

Date 6 26 89

George Seidenman

Signature

296564

RECEIVED
BLM, AZ STATE OFFICE
JUN 7 1993
9:00 A.M.
PHOENIX, ARIZONA

LOCATION NOTICE FOR MINING CLAIM

MN-1a © Law Forms 3-80



Claim (Name and Number, if used) <u>AZTEC, AMC 296564</u>	LOCATOR OR OWNER (Name, Address and Zip Code) <u>SUSAN SEIDEMAN</u> <u>H.C. 32-291</u> <u>PRESCOTT, AZ 86303</u>
Type of Claim <input type="checkbox"/> Placer <input checked="" type="checkbox"/> Lode <input type="checkbox"/> Millsite <input type="checkbox"/> Tunnelsite	
Date of Location of Claim <u>6.26.89</u>	

Type of Notice
 Amendment to Original Notice Relocation Notice
 If an Amendment or Relocation, Claim was named AZTEC in the prior notice

recorded at Docket 2160, Page 410, HASSYAMPA Mining District, YAVAPAI County, Arizona.

General Course of Claim is from the N.W. to the S.E.

Layout of Claim
 Claim is 1500 feet long and 587 feet wide.
 Distance from location monument to each end of the Claim is 288 feet in a SOUTHWESTERLY direction and
288 feet in a NORTHEASTERLY direction.

Locality of Notice of Claim and Monument with reference to some natural object or permanent monument
FROM CORNER #3 OF M.S. 1291 CADASTRAL L.S. 11758 SURVEY BRASS CAP 1500 FEET
IN A NORTHWESTERLY DIRECTION TO COR. NO. 2. OF AZTEC.
M.S. 2648. THEN 288 FEET SOUTHWESTERLY DIRECTION TO LOCATION MONUMENT

Effective Date of Notice <u>JUNE 1, 1993</u>	Signature of Locator <u>Susan Seideman</u>
---	---

INSTRUCTIONS Within 90 days of location of claim:
 1. Complete above portion of form and post on location monument, and ^{NO CHY} ENTERED IN COMPUTER 6-16-93
 2. Complete two additional copies of entire form, including map on backside, record one with County Recorder and file other with proper BLM office.

Types of Monuments
 Location Monument is made of Rock and 1 1/2" P.V.C. CONDUIT 4' HIGH, and
 Corner and End Monuments are made of: same.

Description of Claim
 To observe the perimeter of the Claim begin at the NORTHEAST corner and travel
 in a SOUTHWESTERLY direction 587 feet to the NORTHWEST corner monument, thence
 in a SOUTHEASTERLY direction 1500 feet to the SOUTH WEST corner monument, thence
 in a NORTHEASTERLY direction 587 feet to the SOUTHEAST corner monument, thence
 in a NORTHWESTERLY direction 1500 feet to the POINT OF BEGINNING corner monument, thence

Location of Claim
The Claim lies in the NORTHEAST quarter of section 35

Township 12 1/2 N, Range 2W, G & SR B&M HASSYAMPA

Mining District or Cadastral Subdivision, YAVAPAI County, Arizona.

The SOUTHEAST corner of the claim lies NO feet in a _____ direction from the public or established survey monument or permanent natural object described as:

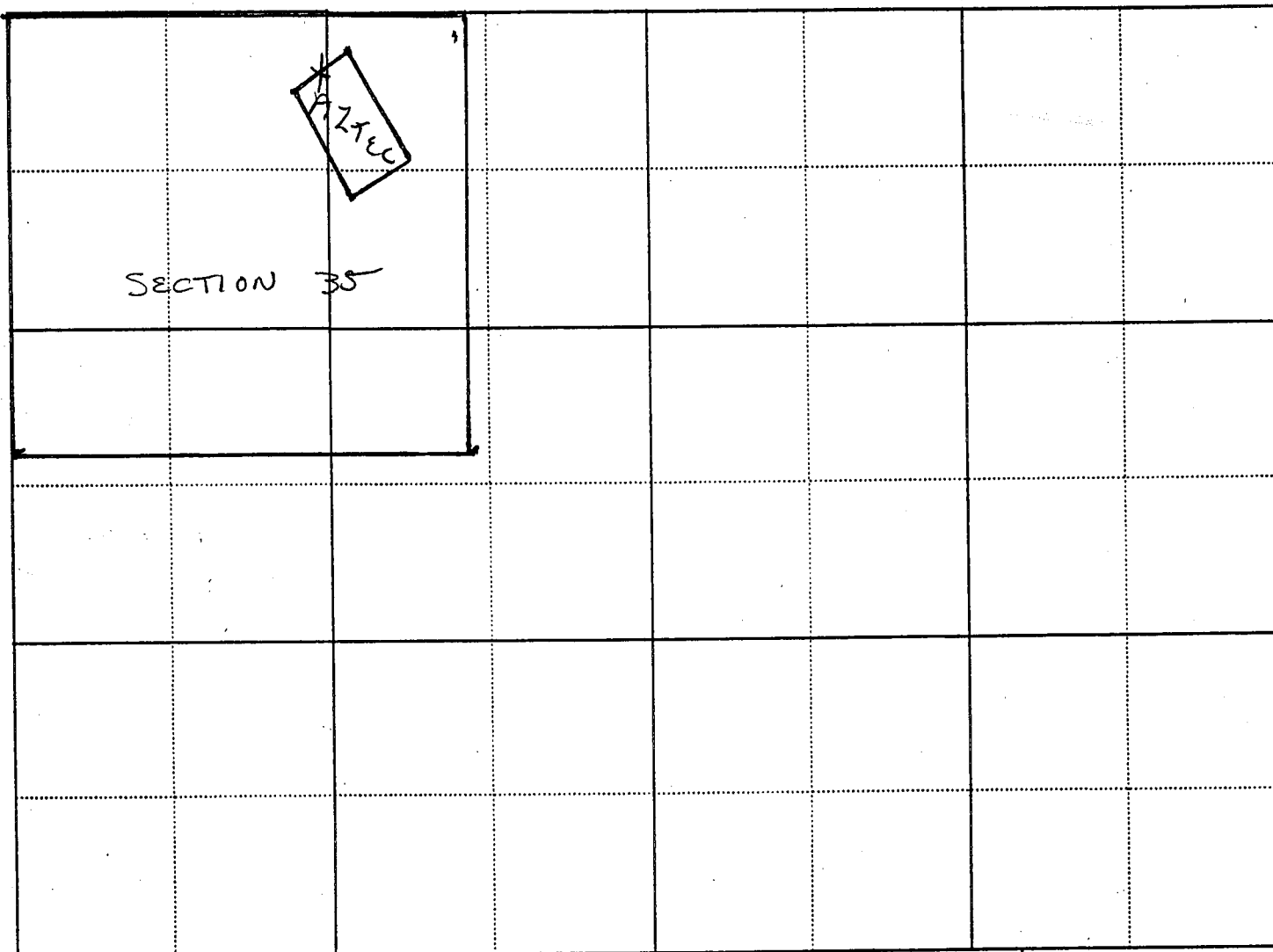
CADASTRAL SURVEY L. S. 11758 COR. 3 OF M. S. 1291

MAP, PLAT, OR SKETCH OF MINING CLAIM

MN-1b © Law Forms 3-80




Claim Monument lies in Section 35 Range 2W Township 12 1/2 N G & SR B & M

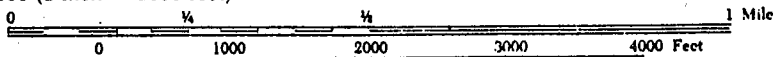


SCALE (Choose One)

1 : 24000 (1 inch = 2000 feet)



1 : 12000 (1 inch = 1000 feet)



Other (1 inch = not more than 2000 feet)

NORTH ARROW
(Show Direction)



Grid Magnetic

When recorded, mail to:

Name: SUSAN SEIDEMAN

Address: H.C. 32 - Box 291

City/State/Zip Code: PRESCOTT, AZ. 86303

THIS IS A CONFORMED COPY OF INSTRUMENT
RECORDED IN BOOK 2903
PAGE 892-894 / DATE 9/28/94 TIME 15:30
MARGO W. CARSON, RECORDER
Dawn M... DEPUTY

Space above this line for Recorder's use

NOTICE OF MINING CLAIM

RECEIVED
B.I.M. AZ STATE OFFICE
SEP 29 '94
9:00 AM
PHOENIX, ARIZONA

1. TYPE OF NOTICE: Location Amendment Relocation
2. TYPE OF CLAIM: Placer Lode Millsite Tunnel site
3. The name and address of the Locator is
Name: SUSAN SEIDEMAN
Address: H.C. 32 - Box 291
City/State/Zip Code: PRESCOTT, AZ. 86303
4. The name of the claim is FAIRVIEW - AMC 296565
5. The date of the location is 6/26/89
6. The claim is 1500 feet long and 600 feet wide. The distance from the location monument to each end of the claim is 300' feet in a N 52° 20' E direction and 300 feet in a S 52° 20' W direction.
7. The general course of the claim is from the NORTHEAST to the SOUTHWEST.
8. The location of the claim is in Section 35, Township 12 1/2 N, Range 2 W, GILA AND SALT RIVER Base and Meridian, HASSYAMPA Mining District, YAVAPAI County, State of ARIZONA.
9. If amending or relocating, the previous claim name was FAIRVIEW recorded in Docket (Book) 2160 page(s) 408, 409, HASSYAMPA Mining District, YAVAPAI County, State of AZ.
10. The location of the claim with reference to a natural object or permanent monument is THE NE CORNER OF THE CLAIM IS THE NE CORNER FAIRVIEW PATENT SUR NO. 2648.

Dated: 9/23/94

Susan Seideman
Signature
H.C. 32 - Box 291
Address
PRESCOTT, AZ. 86303
City/State/Zip

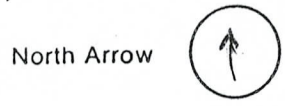
ENTERED IN COMPUTER
9/30/94

MAP OF MINING CLAIM LOCATION

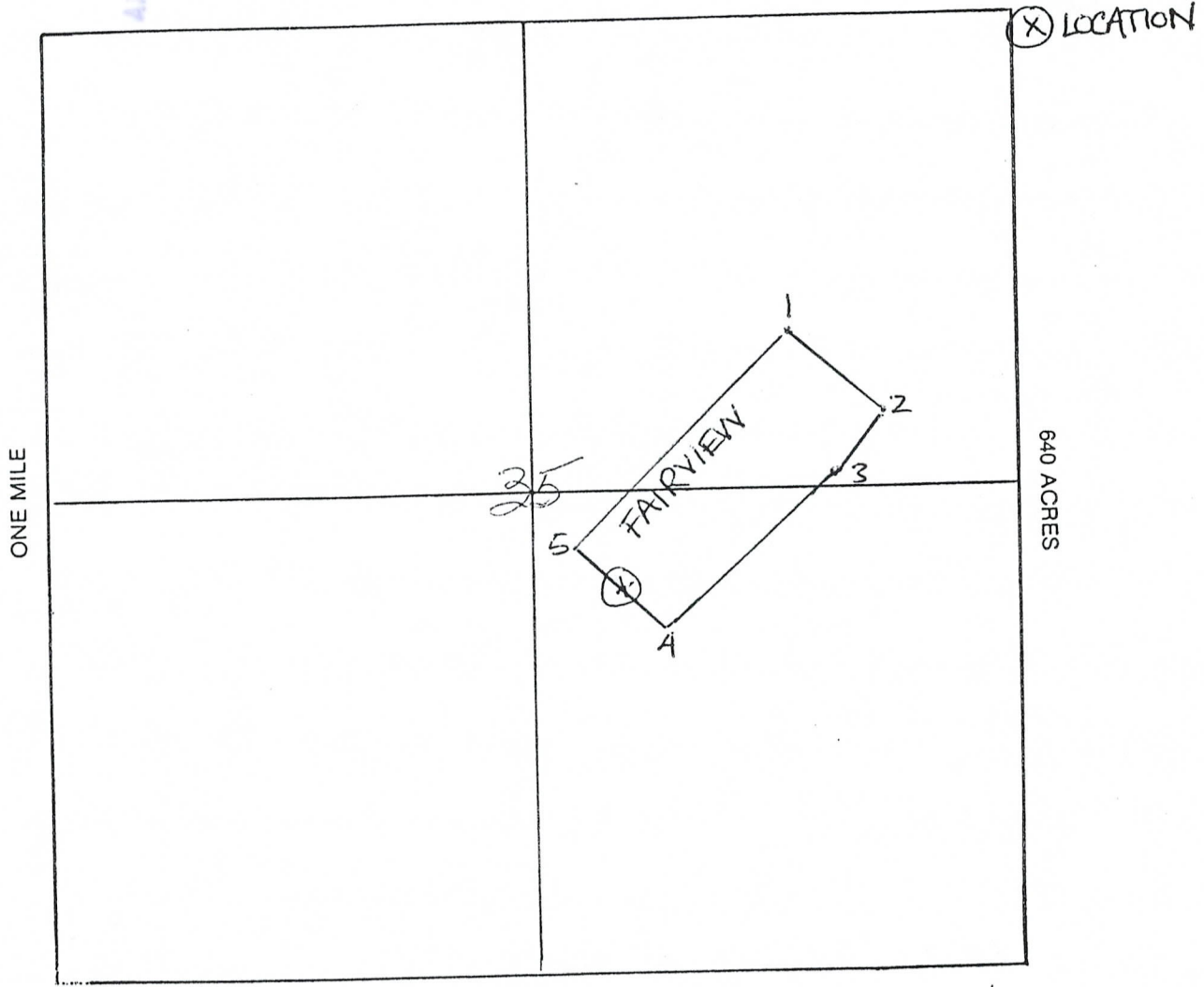
1. The name of the claim is FAIRVIEW _____ ;
2. The NORTHEAST corner of the claim is 0 feet in a NORTH direction to a survey monument or permanent natural object described as THE NORTHEAST CORNER FAIRVIEW PATENT SUR. NO 2648 _____ ;
3. The type of location monument is ROCK CAIRN AND 1/2" PVC 4' HIGH _____ ;
The type of corner end monuments are SAME _____ ;
4. The bearing and distance between the corners of the claim are beginning at the NORTHEAST (1) corner of the claim, 548.75 feet in a S 41° E direction to the EAST (2) corner, then 366.1 feet in a S 44° 18' W direction to the SOUTHEAST (3) corner, then 1134.51 feet in a S 52° 20' W direction to the SOUTH WEST (4) corner, then 600' feet in a N 41° W direction to the point-of-beginning. WEST CORNER (5) THEN 1500' FEET IN A N. 52° 20' E DIRECTION TO P.O.B.

MAP

One inch = One thousand feet



ONE MILE



Section 35 Range 2W Township 12 1/2 N
GILA AND SALT RIVER Base and Meridian.

Dated: 9/23/94 Susan Seideman
 Signature

RECEIVED
811 N. AZIZ ST. OFFICE

SEP 29 '94

9:00 A.M.
PHOENIX, ARIZONA

The following amendments are entered this 24th day of
September, 1994 for the purpose of correcting descriptive
errors and ambiguities on the original location notices and
earlier amendments. These amendments will serve to
clarify previous location monuments and to conform more
closely with current procedure.

SUSAN SEIDEMAN
Susan Seideman

AMC 296562 through AMC 296567

296565 ✓

RECEIVED
BLM, AZ STATE OFFICE
JUN 7 1993
9:00 A.M.
PHOENIX, ARIZONA

LOCATION NOTICE FOR MINING CLAIM

MN-1a © Law Forms 3-80



Claim (Name and Number, if used) <u>FAIRVIEW, A.M.C. 296565</u>	LOCATOR OR OWNER (Name, Address and Zip Code) <u>SUSAN SEIDEMAN</u> <u>H. C. 32-291</u> <u>PRESCOTT, AZ. 86303</u>
Type of Claim <input type="checkbox"/> Placer <input checked="" type="checkbox"/> Lode <input type="checkbox"/> Millsite <input type="checkbox"/> Tunnelsite	
Date of Location of Claim <u>6.26.89</u>	

Type of Notice
 Amendment to Original Notice Relocation Notice
 If an Amendment or Relocation, Claim was named FAIRVIEW in the prior notice
 recorded at Docket 2160, Page 408, HASSYAMPA Mining District, YAVAPAI County, Arizona.

General Course of Claim is from the NE to the SW.
 Layout of Claim

Claim is 1500 feet long and 600 feet wide.
 Distance from location monument to each end of the Claim is 300 feet in a SOUTHEASTERLY direction and
300 feet in a NORTHWESTERLY direction.

Locality of Notice of Claim and Monument with reference to some natural object or permanent monument
THE LOCATION MONUMENT IS 1100 FEET WEST AND 4.25 FEET NORTH OF THE EAST 1/4 COR SEC 35 T 12 1/2 N, R 2 W.

Effective Date of Notice
JUNE 1, 1993
 Signature of Locator Susan Seideman

INSTRUCTIONS Within 90 days of location of claim:
 1. Complete above portion of form and post on location monument, and **NO CHY ENTERED IN COMPUTER 6-16-93**
 2. Complete two additional copies of entire form, including map on backside, record one with County Recorder and file other with proper BLM office.

Types of Monuments
 Location Monument is made of ROCK AND 1 1/2" PVC CONDUIT 4' HIGH, and
 Corner and End Monuments are made of: SAME.

Description of Claim
 To observe the perimeter of the Claim begin at the #1 CORNER (SEE MAP) corner and travel
 in a S. 44° 18' W. direction 366 feet to the #2 corner monument, thence
 in a S. 52° 20' W direction 1134.51 feet to the #3 corner monument, thence
 in a N. 41° W direction 600 feet to the #4 corner monument, thence
 in a N. 52° 20' E direction 1500 feet to the #5 corner monument, thence
548.75 FEET IN A SOUTH 41° E. TO P.O.B.

Location of Claim
The Claim lies in the NE + SE quarter of section 35

Township 12 1/2 N, Range 2 W, G & SR B&M HASSYAMPA

Mining District or Cadastral Subdivision, YAVAPAI County, Arizona.

The N. W. (MOST NORTHERLY) corner of the claim lies 25 feet in a SOUTH WESTERLY direction from the public or established survey monument or permanent natural object described as:

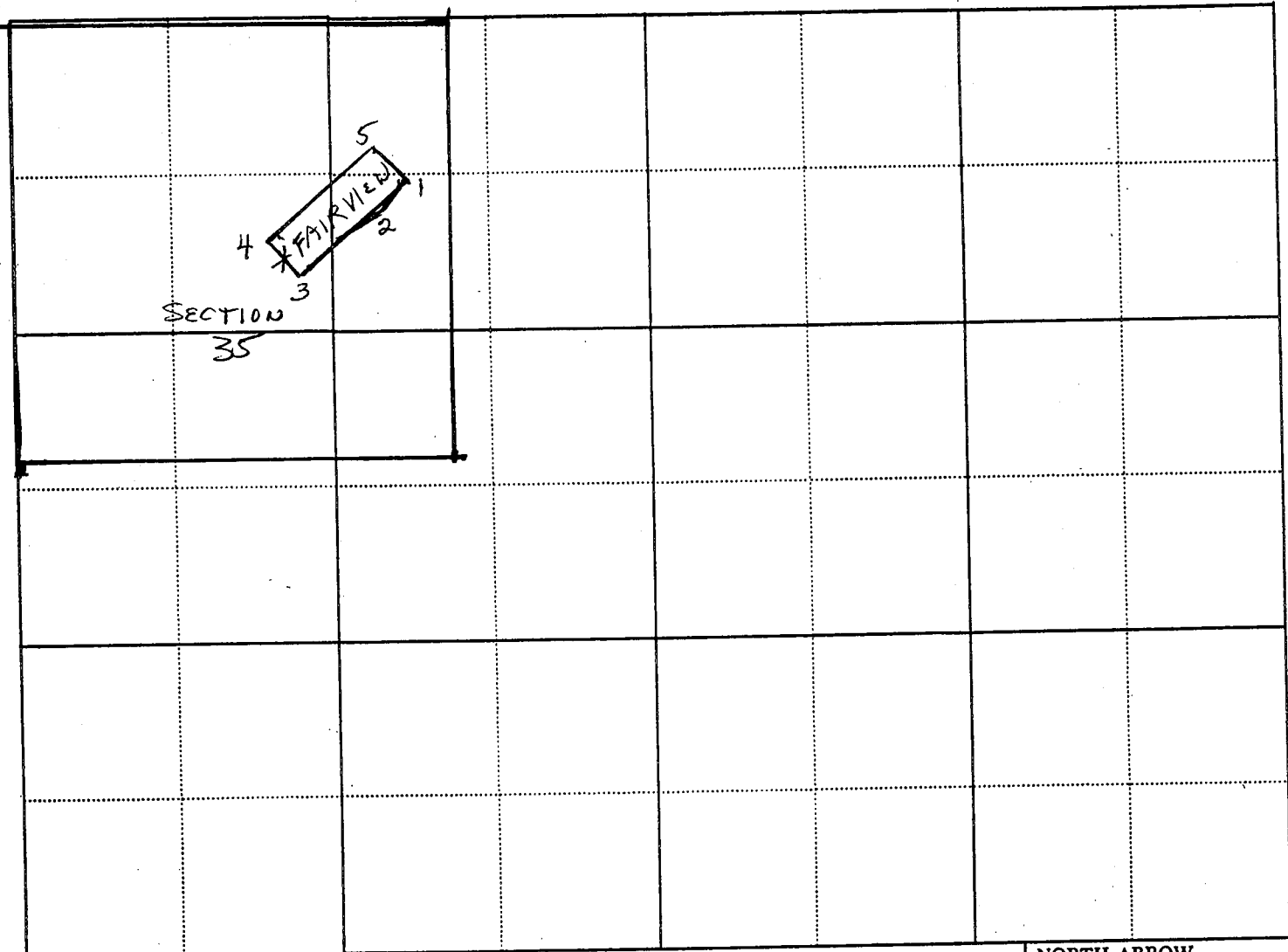
CADASTRAL SURVEY L.S. 11758 COR. 3 OF M.S. 1291

MAP, PLAT, OR SKETCH OF MINING CLAIM

MN-1b © Law Forms 3-80




Claim Monument lies in Section 35 Range 2 W Township 12 1/2 N G & SR B & M

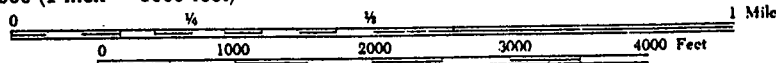


SCALE (Choose One)

1 : 24000 (1 inch = 2000 feet)



1 : 12000 (1 inch = 1000 feet)



Other (1 inch = not more than 2000 feet)

NORTH ARROW
(Show Direction)



Grid Magnetic

STATE OF ARIZONA,

I hereby certify that the within instrument was filed and

Fee No.:


County of _____

ss.

recorded _____

In Docket No. _____

Page _____



When recorded mail to:

Witness my ha _____

By _____

Deputy Recorder

NOTICE OF MINING CLAIM LOCATION

5	T	W	Co	5	1
Blk		Map			Pa

1. Location Amendment *Check one only*

2. Placer Lode Millsite Tunnelsite *Check one only*

3. The name and address of the Locator is GEORGE SEIDEMAN
 Name
H. C. 32 - 291 PRESCOTT AZ. 86303
 Address City State Zip

4. The name of the claim is FAIRVIEW

5. The date of the location is 6/26/89

6. The type of location monument is Rock

7. The type of corner and end monument is Rock

8. The claim is 1500 feet long and 600 feet wide. The Distance
 from the location monument to each end of the claim is 1500 feet in a NE
 direction and 600 feet in a SE direction.

9. The general course is from the SW to the NE

10. The location of the claim occupies all or part of the following quarter sections:

Quarter Section(s)	Section(s)	Township(s)	Range(s)
<u>NE + SE</u>	<u>35</u>	<u>12 1/2 N</u>	<u>2W</u>

11. The locality of this claim with reference to some natural object or permanent monument and additional information (if any) concerning its locality are as follows:
The SE corner is 900 ft W of the East 1/4 cor Sec. 35 T 12 1/2 N R 2W

12. If amending, the previous claim name was _____ recorded
 in Docket _____ Book _____
 Mining District, _____ County, Arizona.

Date 6.26.89 JUN 27 1989
 Signature George Seideman
 7:45 A.M. PHOENIX, ARIZONA
 BOOK 2160 PAGE 408

A MC 206565

MAP OF MINING CLAIM LOCATION

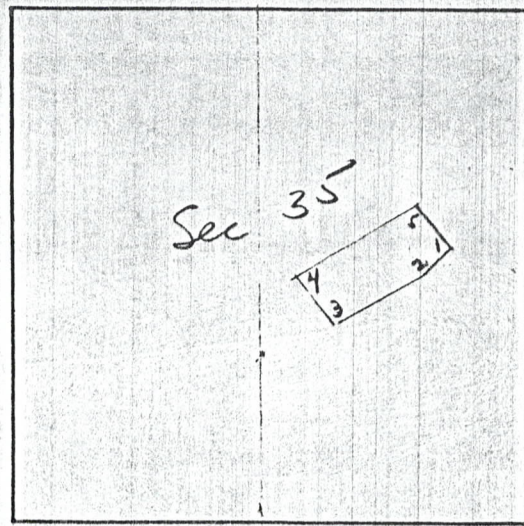
1. The name of the claim is FAIRVIEW
2. Type of claim is Placer Lode Millsite Tunnel site *Check one only*
3. The SE corner of the claim is 900 feet in a SE *or S 45° E* direction to a survey monument or permanent natural object described as E Center Line Sec 35 12 1/2 N 2 W
4. The bearing and distance between the corners of the claim are beginning at the # 1 corner of the claim, 366 feet in a S. 44° 18' W. direction to the # 2 corner, then 1134.51 feet in a S. 52° 20' W. direction to the # 3 corner, then 600 feet in N. 41° W. direction to the # 4 corner, then 1500 feet in a N. 52° 20' E. to the point of beginning. # 5 CORNER; THEN 548.75 FT. IN A SOUTH 41° E. TO P.O.B.

A HC 296565

MAP

One inch = Two thousand feet

North arrow



RECEIVED
B.L.M. AZ STATE OFFICE
JUN 27 1989
7:45 A.M.
PHOENIX, ARIZONA

BOOK 2160 PAGE 409

Section 35 Township 12 1/2 Range 2 W G & SRB & M

Date 6.26.89.

[Handwritten Signature]

Signature

When recorded, mail to:

Name: SUSAN SEIDEMAN

Address: H.C. 32- Box 291

City/State/Zip Code: PRESCOTT, AZ. 86303

THIS IS A CONFORMED COPY OF INSTRUMENT

RECORDED IN BOOK 2903

PAGE 189-89 DATE 9/23/94 TIME 15:30

MARGO W. CARSON, RECORDER

Paula Mathey DEPUTY

Space above this line for Recorder's use

NOTICE OF MINING CLAIM

RECEIVED
B.I.M. AZ STATE OFFICE
SEP 29 '94
9:00 A.M.
PHOENIX, ARIZONA

- 1. TYPE OF NOTICE: Location Amendment Relocation
- 2. TYPE OF CLAIM: Placer Lode Millsite Tunnelsite

3. The name and address of the Locator is

Name: SUSAN SEIDEMAN

Address: H.C. 32- Box 291

City/State/Zip Code: PRESCOTT, AZ. 86303

4. The name of the claim is LILLIAN AMC. 296566

5. The date of the location is 6/26/89

6. The claim is 1500 feet long and 541 feet wide. The distance from the location monument to each end of the claim is 270 feet in a N 41° W direction and 271 feet in a S 41° E direction.

7. The general course of the claim is from the NORTHEAST to the SOUTHWEST

8. The location of the claim is in Section 35, Township 12 1/2 N

Range 2 W, GILA AND SALT RIVER

Base and Meridian,

HASSYAMPA Mining District, YAVAPAI County,

State of ARIZONA

9. If amending or relocating, the previous claim name was LILLIAN

recorded in Docket(Book) 2642 2160 page(s) 695 406, 407.

HASSYAMPA Mining District, YAVAPAI County,

State of ARIZONA

10. The location of the claim with reference to a natural object or permanent monument is THE NE CORNER OF CLAIM IS THE NE CORNER LILLIAN PATENT SURVEY NO. 2648.

THE MOST SOUTHERLY CORNER IS 2800' WEST AND 500' N. IN A NORTHWESTERLY DIRECTION FROM THE S.E. SECTION CORNER OF SEC 35 T. 12 1/2 N R. 2 W.

Dated: 9/23/94

Susan Seideman
Signature

H.C. 32- Box 291
Address

PRESCOTT, AZ. 86303
City/State/Zip

ENTERED IN COMPUTER

9/30/94

MAP OF MINING CLAIM LOCATION

1. The name of the claim is LILUAN ;
2. The NORTHEAST corner of the claim is 0 feet in a NORTH direction to a survey monument or permanent natural object described as THE NORTHEAST CORNER LILUAN SURVEY NO 2648 ;
3. The type of location monument is ROCK CAIRN AND 1/2" PVC 4' HIGH
The type of corner end monuments are SAME ;
4. The bearing and distance between the corners of the claim are beginning at the NORTHEAST corner of the claim, 541 feet in a S41°E direction to the SOUTHEAST corner, then 1500 feet in a S52°20'W direction to the SOUTHWEST corner, then 541 feet in a N41°W direction to the NORTHWEST corner, then 1500 feet in a N52°20'E direction to the point of beginning.

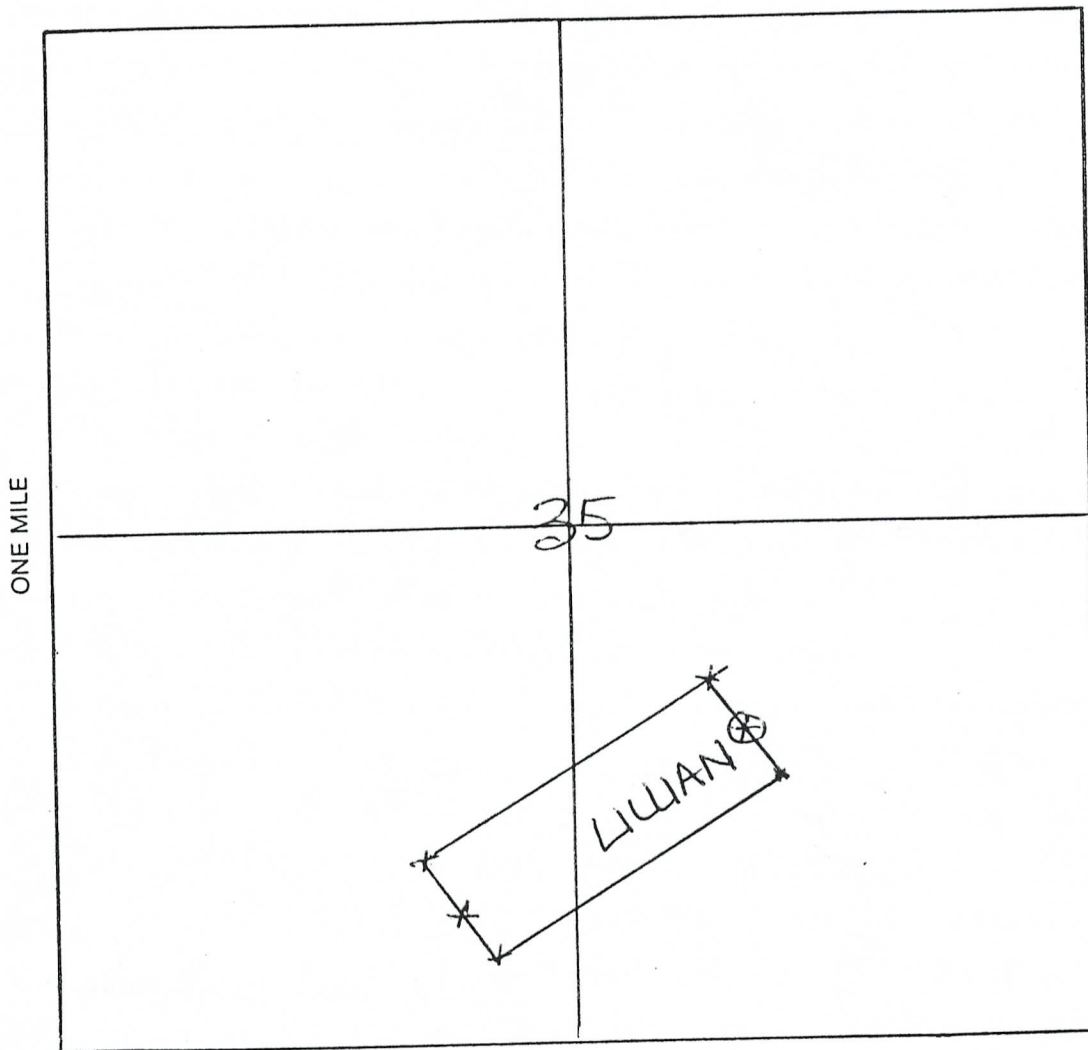
MAP

One inch = One thousand feet

North Arrow



ONE MILE



⊕ DISCOVERY (LOCATION)

Section 35 Range 2W Township 12 1/2 N
GILA AND SALT RIVER Base and Meridian.
 Dated: 9/23/94 Susan Seideman
 Signature

RECEIVED
BLM AZEPHAT OFFICE

SEP 29 '94

9:00 A.M.
PHOENIX, ARIZONA

The following amendments are entered this 24th day of
September, 1994 for the purpose of correcting descriptive
errors and ambiguities on the original location notices and
earlier amendments. These amendments will serve to
clarify previous location monuments and to conform more
closely with current procedure.

SUSAN SEIDEMAN
Susan Seideman

AMC 296562 through AMC 296567

PHOENIX, ARIZONA
9:00 AM

~~566~~
296566

JUN 7 1993

RECEIVED
BLM AZ STATE OFFICE

LOCATION NOTICE FOR MINING CLAIM

MN-1a • Law Forms 3-80



Claim (Name and Number, if used) <u>296566</u> <u>LILLIAN, AMC 566</u>	LOCATOR OR OWNER (Name, Address and Zip Code) <u>SUSAN SEIDEMAN</u> <u>H.C. 32 - 291</u> <u>PRESCOTT, AZ. 86303</u>
Type of Claim <input type="checkbox"/> Placer <input type="checkbox"/> Lode <input type="checkbox"/> Millsite <input type="checkbox"/> Tunnelsite	
Date of Location of Claim <u>6.26.89</u>	

Type of Notice
 Amendment to Original Notice Relocation Notice
 If an Amendment or Relocation, Claim was named LILLIAN in the prior notice

recorded at Docket 2160, Page 406, HASSYAMPA Mining District, YAVAPAI County, Arizona.

General Course of Claim is from the SW to the NE
 Layout of Claim

Claim is 1500 feet long and 541 feet wide.
 Distance from location monument to each end of the Claim is 270 feet in a SOUTHEASTERLY direction and
271 feet in a NORTHWESTERLY direction.

Locality of Notice of Claim and Monument with reference to some natural object or permanent monument
3360 FEET IN SOUTH DIRECTION FROM N. 1/4 COR. SEC. 35,
THEN 1,000 FEET IN AN EAST DIRECTION TO
LOCATION MONUMENT.

Effective Date of Notice JUNE 1, 1993
 Signature of Locator Susan Seideman

INSTRUCTIONS Within 90 days of location of claim:

1. Complete above portion of form and post on location monument, and NOCHG
2. Complete two additional copies of entire form, including map on backside, record one with County Recorder and file other with proper BLM office.

ENTERED IN COMPUTER 6-16-93

Types of Monuments
 Location Monument is made of ROCK AND 1 1/2" PVC CONDUIT 4 FEET HIGH., and
 Corner and End Monuments are made of: SAME

Description of Claim
 To observe the perimeter of the Claim begin at the S. W. corner and travel
 in a N. E. direction 1500 feet to the N. W. corner monument, thence
 in a S E direction 541 feet to the N. E. corner monument, thence
 in a SW direction 1500 feet to the S E corner monument, thence
 in a NW direction 541 feet to the P.O.B. corner monument, thence

Location of Claim

The Claim lies in the S.E. AND S.W. quarter of section 35

Township 12 1/2 N, Range 2W, G & SR B&M HASSYAMA

Mining District or Cadastral Subdivision, YAVAPAI County, Arizona.

The MOST SOUTHERLY corner of the claim lies 2800 feet in a W. direction from the public or established survey monument or permanent natural object described as:

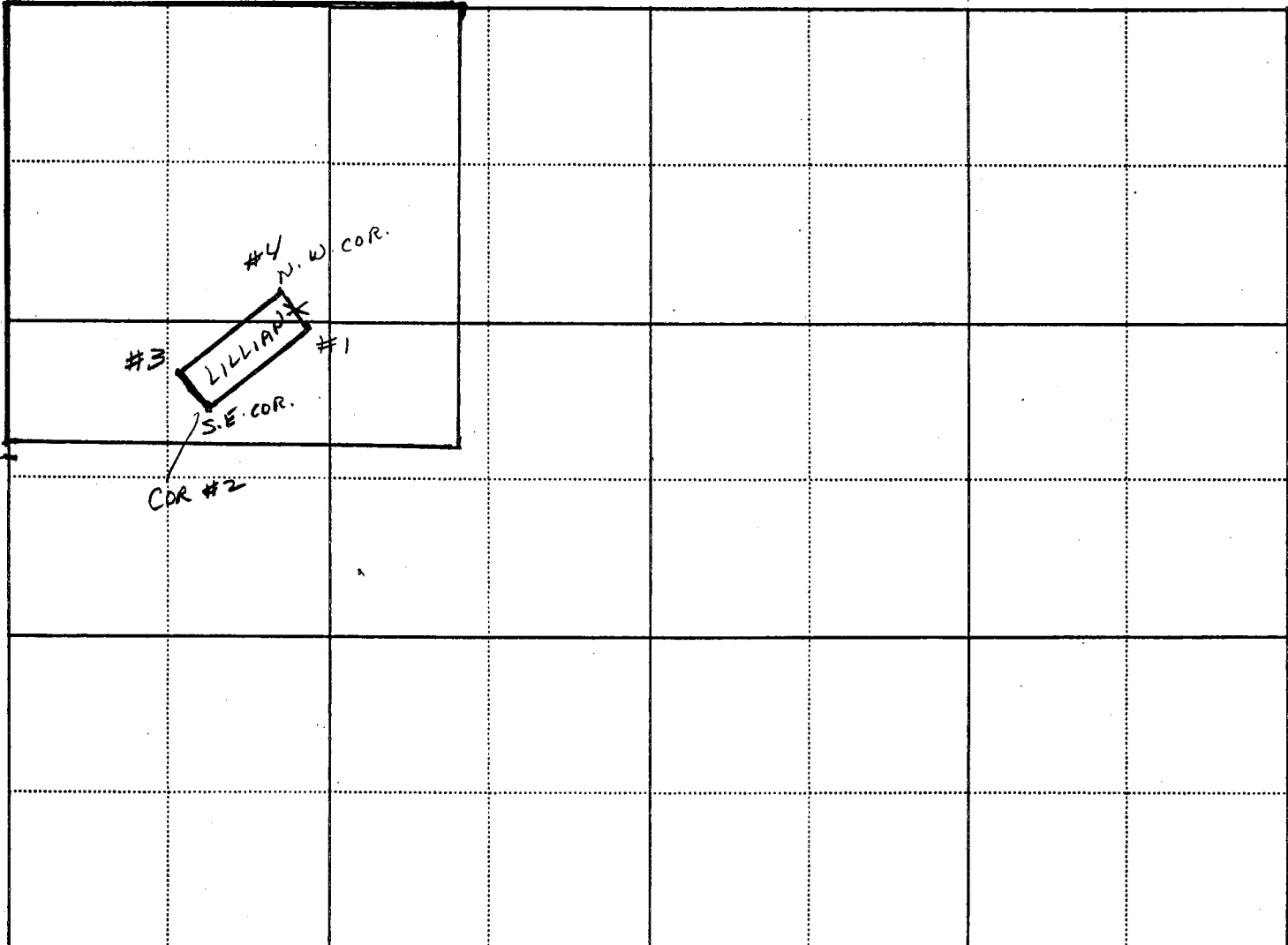
THE MOST SOUTHERLY CORNER IS 2800 FEET W. AND 500 FEET NORTH IN NORTHWESTERLY DIRECTION FROM S.E. SECTION CORNER SEC. 35, T. 12 1/2 N R. 2W.

MAP, PLAT, OR SKETCH OF MINING CLAIM

MN-1b © Law Forms 3-80




Claim Monument lies in Section 35 Range 2W Township 12 1/2 N G & SR B & M

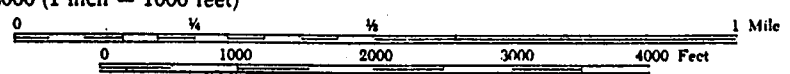


SCALE (Choose One)

1 : 24000 (1 inch = 2000 feet)



1 : 12000 (1 inch = 1000 feet)



Other (1 inch = not more than 2000 feet)

NORTH ARROW (Show Direction)



Grid Magnetic

STATE OF ARIZONA,

I hereby certify that the within instrument was filed and

Fee No.:

ss.

County of _____

recorded _____

19

at

M

In Docket No. _____, Page _____



INSTRUMENT # 8923293
OFFICIAL RECORDS OF
YAVAPAI COUNTY
PATSY C. JENNEY
REQUEST OF:

GEORGE SEIDEMAN
DATE: 06/26/89 TIME: 15:00
FEE: 5.00
BOOK 2160 PAGE 406 PAGES: 001

When recorded mail to:

Witness my hand

By _____

Deputy Recorder

NOTICE OF MINING CLAIM LOCATION

1. Location Amendment Check one only

35	1	4	5	St
Blk	Map	Pl		

2. Placer Lode Millsite Tunnelsite Check one only

3. The name and address of the Locator is George Seideman
HC 32-291 Prescott AZ 86303
Address City State Zip

4. The name of the claim is LILLIAN

5. The date of the location is 6/26/89

6. The type of location monument is Rock

7. The type of corner and end monument is Rock

8. The claim is 1500 feet long and 541 feet wide. The Distance from the location monument to each end of the claim is 1500 feet in a NE direction and 541 feet in a SE direction.

9. The general course is from the SW to the NE.

10. The location of the claim occupies all or part of the following quarter sections:

Quarter Section(s)	Section(s)	Township(s)	Range(s)
<u>SE 1/4 & SW 1/4</u>	<u>35</u>	<u>12 1/2 N</u>	<u>2W</u>

11. The locality of this claim with reference to some natural object or permanent monument and additional information (if any) concerning its locality are as follows:

The SE corner is 2000 ft. in a NW direction from the SE Sect. Cor Sec 35 12 1/2 N R 2W

12. If amending, the previous claim name was _____ recorded in Docket _____ Book _____

Mining District, _____ County, Arizona.

Date 6-26-89

RECEIVED
B.L.M. AZ STATE OFFICE

JUN 27 1989

7:45 A.M.

PHOENIX, ARIZONA

George Seideman
Signature

BOOK 2160 PAGE 406

A HC 296566

MAP OF MINING CLAIM LOCATION

A.M.C. 296566

1. The name of the claim is LILLIAN
2. Type of claim is Placer Lode Millsite Tunnel site Check one only
3. The SE corner of the claim is 2000 feet in a SE direction to a survey monument or permanent natural object described as See 35 T 12 1/2 N R 2 W
4. The bearing and distance between the corners of the claim are beginning at the SE corner of the claim, 15.00 ft feet in a S 52° 20' W direction to the SW corner, then 541 feet in a N 41° W direction to the NW corner, then 1500 feet in a M 52° 20' E direction to the NE corner, then 541 feet in a SE to the point of beginning.

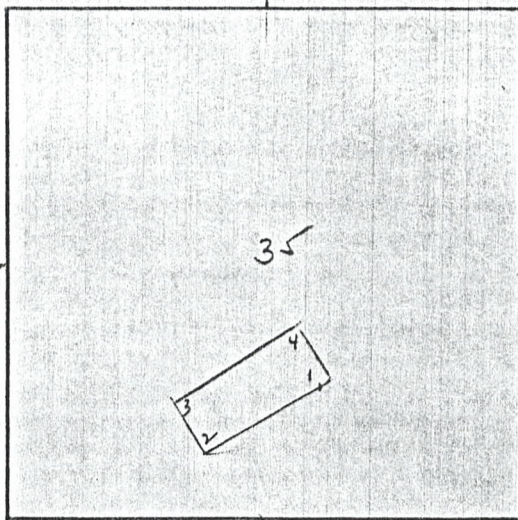
MAP

One inch = Two thousand feet

North arrow



1/2" = 1000
3/4" = 1500



RECEIVED
B.L.M. AZ STATE OFFICE

JUN 27 1989

7:45 A.M.
PHOENIX, ARIZONA

BOOK **2160** PAGE **407**

Section 35 Township 12 1/2 N Range 2 W G & SRB & M
 Date 6/26/89 [Signature]
 Signature

9:00 A.M.
PHOENIX, ARIZONA

296567 ✓
RECEIVED
BLM, AZ STATE OFFICE
JUN 7 '93

LOCATION NOTICE FOR MINING CLAIM

MN-1a © Law Forms 3-80



Claim (Name and Number, if used) <u>SUNDANCE, AMC 296567</u>	LOCATOR OR OWNER (Name, Address and Zip Code) <u>SUSAN SEIDEMAN</u> <u>H.C. 32-291</u> <u>PRESCOTT AZ. 86303</u>
Type of Claim <input type="checkbox"/> Placer <input checked="" type="checkbox"/> Lode <input type="checkbox"/> Millsite <input type="checkbox"/> Tunnelsite	
Date of Location of Claim <u>6.26.89</u>	

Type of Notice
 Amendment to Original Notice Relocation Notice
 If an Amendment or Relocation, Claim was named SUNDANCE in the prior notice

recorded at Docket 2160 . Page 404 . HASSYAMPA Mining District. YAVAPAI County, Arizona.

General Course of Claim is from the N.E. to the S.W.

Layout of Claim
 Claim is 1498 feet long and 378 feet wide.
 Distance from location monument to each end of the Claim is 189 feet in a SOUTHEASTERLY direction and
189 feet in a NORTHWESTERLY direction.

Locality of Notice of Claim and Monument with reference to some natural object or permanent monument
THE LOCATION MONUMENT IS 3,000 FEET SOUTH OF THE N. 1/4 COR. AND 750 FEET EAST FROM THAT POINT (BETWEEN CORNERS #4 + #1 OF THE SUNDANCE CLAIM.)

Effective Date of Notice
JUNE 1, 1993
 Signature of Locator Susan Seideman

INSTRUCTIONS Within 90 days of location of claim:
 1. Complete above portion of form and post on location monument, and
 2. Complete two additional copies of entire form, including map on backside, record one with County Recorder and file other with proper BLM office.

NO CHY
 ENTERED IN COMPUTER 6-16-93

Types of Monuments
 Location Monument is made of ROCK AND 1 1/2" PVC CONDUIT 4 FEET HIGH. and
 Corner and End Monuments are made of:

Description of Claim
 To observe the perimeter of the Claim begin at the S. W. corner and travel
 in a N. E. direction 1498 feet to the N. W. (COR. 4) corner monument, thence
 in a S. E. direction 378 feet to the N E. corner monument, thence
 in a S. W. direction 1498 feet to the S. E. corner monument, thence
 in a N. W. direction 378 feet to the P.O.B. corner monument. thence

When recorded, mail to:

Name: SUSAN SEIDEMAN

Address: H.C. 32- Box 291

City/State/Zip Code: PRESCOTT, AZ. 86303

THIS IS A CONFORMED COPY OF INSTRUMENT
RECORDED IN BOOK 2903
PAGE 886-888 DATE 9/23/94 TIME 15:30
MARGO W. CARSON, RECORDER
D. Mally DEPUTY

Space above this line for Recorder's use

NOTICE OF MINING CLAIM

9:00 A.M.
PHOENIX, ARIZONA

SEP 29 '94

RECEIVED
B.M. AZ STATE OFFICE

- 1. TYPE OF NOTICE: Location Amendment Relocation
- 2. TYPE OF CLAIM: Placer Lode Millsite Tunnelsite
- 3. The name and address of the Locator is
Name: SUSAN SEIDEMAN
Address: H.C. 32- BOX 291
City/State/Zip Code: PRESCOTT, AZ 86303
- 4. The name of the claim is SUNDANCE - AMC 296567
- 5. The date of the location is 6/26/89
- 6. The claim is 1500 feet long and 378 feet wide. The distance from the location monument to each end of the claim is 189 feet in a N41°W direction and 189 feet in a S41°E direction.
- 7. The general course of the claim is from the NORTHEAST to the SOUTHWEST
- 8. The location of the claim is in Section 35, Township 12 1/2 N, Range 2W, GILA AND SALT RIVER

Base and Meridian, HASSYAMPA Mining District, YAVAPAI County, State of ARIZONA

- 9. If amending or relocating, the previous claim name was SUNDANCE recorded in Docket(Book) 2642 2160 page(s) 693 404, 405.
HASSYAMPA Mining District, YAVAPAI County, State of ARIZONA

- 10. The location of the claim with reference to a natural object or permanent monument is THE NW CORNER OF CLAIM IS THE NW CORNER SUNDANCE PATENT SUR NO. 2648. THE MOST SOUTHERLY CORNER IS 2800' WEST AND 1200' NORTH IN A NORTHWESTERLY DIRECTION FROM THE SOUTHEAST SECTION CORNER OF SEC. 35, T. 12 1/2 N, R 2W.

Dated: Sept. 23, 1994 Susan Seideman Signature

H.C. 32- Box 291 Address
PRESCOTT, AZ. 86303 City/State/Zip

ENTERED IN COMPUTER
9/30/94 MCH

MAP OF MINING CLAIM LOCATION

1. The name of the claim is SUNDANCE ;
2. The NORTHEAST corner of the claim is 0 feet in a NORTH direction to a survey monument or permanent natural object described as THE NORTHEAST CORNER SUNDANCE PATENT SURVEY NO. 2648 ;
3. The type of location monument is Rock Cairn and 1/2" PVC 4' High ;
The type of corner end monuments are SAME ;
4. The bearing and distance between the corners of the claim are beginning at the NORTHEAST corner of the claim, 378 feet in a S41°E direction to the SOUTHEAST corner, then 1500 feet in a S51°37'S52°00'W direction to the SOUTHWEST corner, then 378 feet in a N41°W direction to the NORTHWEST corner, then 1500 feet in a N51°02'07"E direction to the point of beginning.

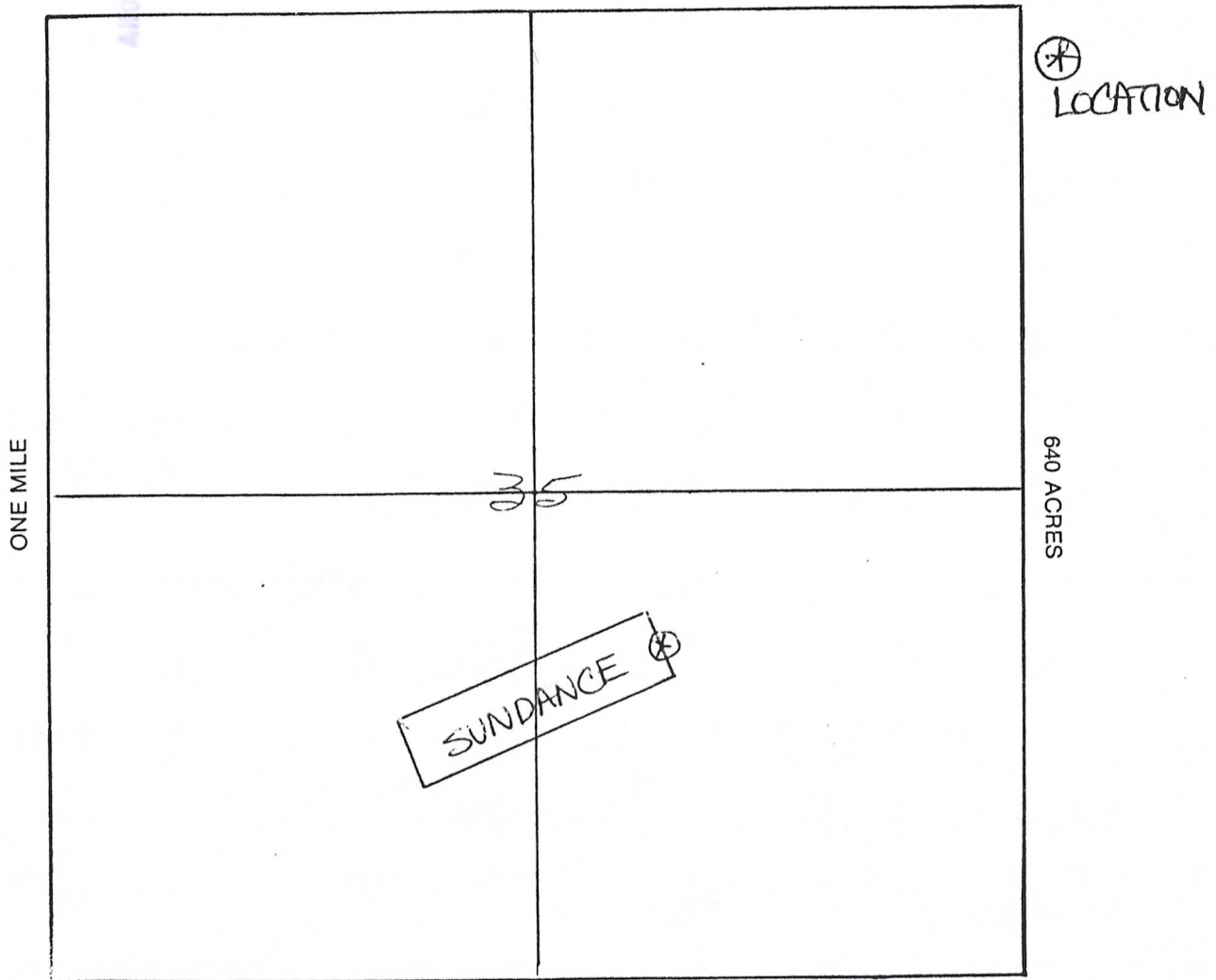
MAP

One inch = One thousand feet

North Arrow



ONE MILE



Section 35 Range 2W Township 12 1/2 N,
GILA AND SALT RIVER Base and Meridian.

Dated: 9/23/94 Susan Seidman
 Signature

STATE OF ARIZONA,

I hereby certify that the within instrument was filed and

Fee No.:

County of _____

ss.

recorded _____

In Docket No. _____

Page _____

When recorded mail to: _____

Witness my hand _____

By _____

Deputy Recorder



INSTRUMENT # 8923292
OFFICIAL RECORDS OF
YAVAPAI COUNTY
PATSY C. JENNEY
REQUEST OF:

GEORGE SEIDEMAN

DATE: 06/26/89 TIME: 15:00

FEE: 5.00

BOOK 2160 PAGE 404 PAGES: 001

NOTICE OF MINING CLAIM LOCATION

1. Location Amendment *Check one only*

2. Placer Lode Millsite Tunnelsite *Check one only*

3. The name and address of the Locator is _____

George Seideman
HC 31 Box 291 Prescott Ar. 86303
Address City State Zip

4. The name of the claim is SUNDANCE

5. The date of the location is 6.26.89

6. The type of location monument is Rock

7. The type of corner and end monument is Rock

8. The claim is 1498 feet long and 412 feet wide. The Distance from the location monument to each end of the claim is 30 feet in a W direction and 750 feet in a N direction.

9. The general course is from the SE to the NW

10. The location of the claim occupies all or part of the following quarter sections:

Quarter Section(s)	Section(s)	Township(s)	Range(s)
<u>SE 1/4 SW 1/4</u>	<u>35</u>	<u>124N</u>	<u>2W</u>

11. The locality of this claim with reference to some natural object or permanent monument and additional information (if any) concerning its locality are as follows:

12. If amending, the previous claim name was _____ recorded in Docket _____, Book _____

Mining District _____ County Arizona BOOK 2160 PAGE 404

Date 6/26/89

JUN 27 1989

George Seideman
Signature

7:45 A.M.
PHOENIX, ARIZONA

A MC 296567

MAP OF MINING CLAIM LOCATION


B.H.C. 200506

- The name of the claim is SUNDANCE
- Type of claim is Placer Lode Millsite Tunnel site *Check one only*
- The S.W. corner of the claim is 720 feet in a N.E. direction to a survey monument or permanent natural object described as S.W. Cor. Sec. 35 T. 12 N. R. 29 W.
- The bearing and distance between the corners of the claim are beginning at the S.W. corner of the claim, 1498 feet in a N.E. direction to the N.W. corner, then 412 feet in a S.E. direction to the NE corner, then 1500 feet in S.W. direction to the S.E. corner, then 378 feet in a N.W. to the point of beginning.

MAP

One inch = Two thousand feet

North arrow



RECEIVED
B.L.M. AZ STATE OFFICE

JUN 27 1989

7:45 A.M.
PHOENIX, ARIZONA

BOOK **2160** PAGE **405**

Section 35 Township 12 N Range 29 W G & SRB & M

Date 6/26/89

George Seideman
Signature
George Seideman

APPROX
T2N, R.2W.

S.13.

P30x18x12

**BLM
PLAT MAP
Showing
Sundan cr
CLAIMS**

P24x10
X on P stone N75°E 35 ft.

Trail
P26x15x6
S74°10'E 16.8
S33°15'W 7.1

COR. 4 - P24"x12"x10"
NO BOUNDARY

Trail
P24x10x8
X on P N75°15'E 35 ft.

SUN DANCE
Presumed course of
S52°20'W
1500 ft.

LILLIAN
S52°20'W presumed course of
1500 ft.

P30x18x8
S52°20'W
1500 ft.



4x10x10
X on P N86°E-32.7

8" OAK
S41°W 38.2

CORN
X on

P stone
X on Granite
X on Granite
Cor. 1-

COR
X on
COR

P24x1
X on P

P stone 24x10x8
X on Granite S54°30'E 24
X on Granite S10°45'W 27

RECEIVED
B.L.M. AZ STATE OFFICE

JUN 27 1989

7:45 A.M.
PHOENIX, ARIZONA

AHC 206560

A MC 296560

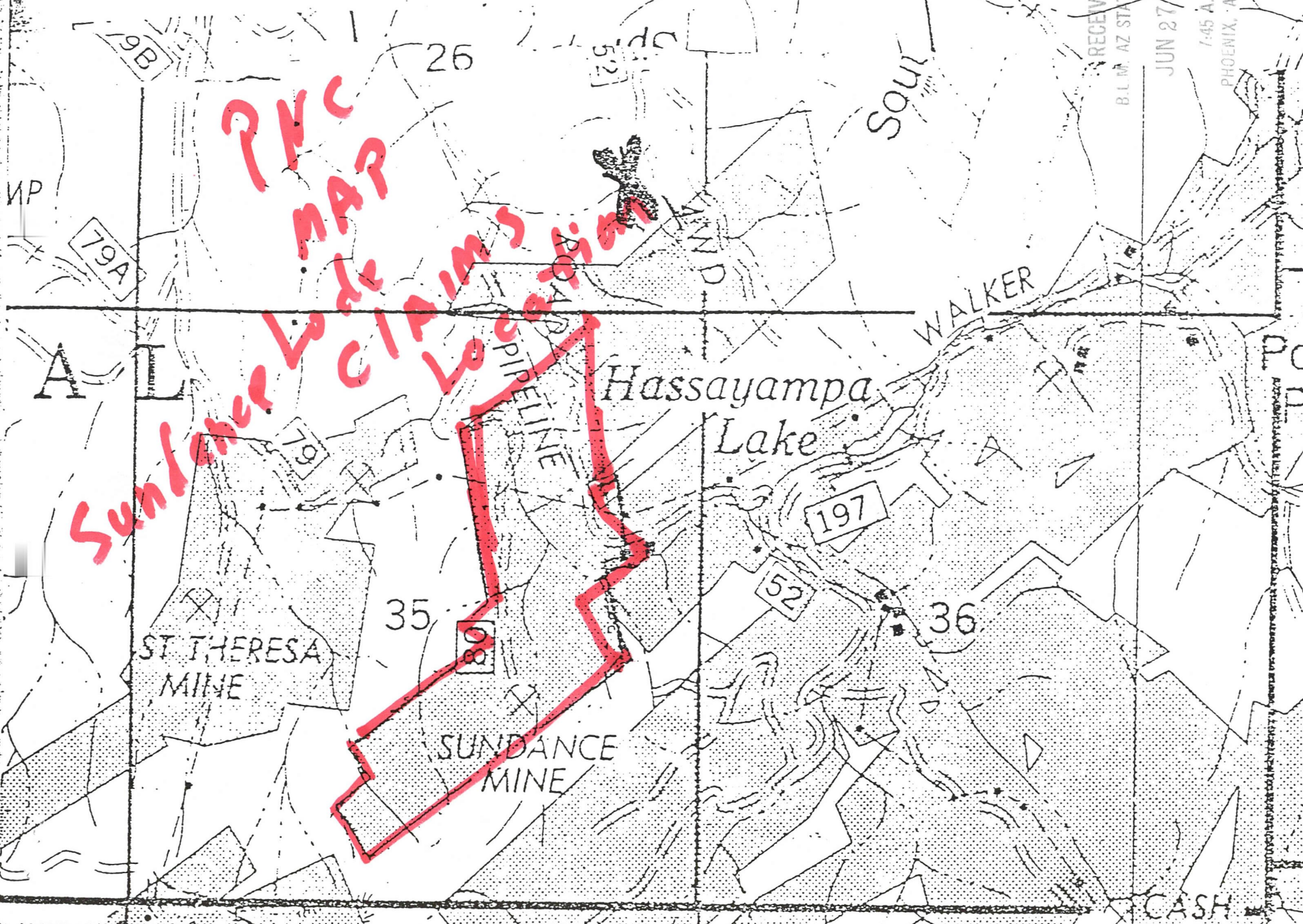
RECEIVED
B.L.M. AZ STATE OFFICE

JUN 27 1989

7:45 A.M.
PHOENIX, ARIZONA

PNC
MAP

Sundance Lake Claims Location



2008.08.17
MAYAS

*** U.S. DEPARTMENT OF THE INTERIOR *** BUREAU OF LAND MANAGEMENT *** ORCA *** GEOGRAPHIC CROSS REFERENCE *** 06/28/89 ***

GEOGRAPHIC STATE: ARIZONA MERIDIAN: 14 TOWNSHIP: 12-2N RANGE: 2-0W

SEC	SUBDIVISION	MTR X-REFERENCE	NUMBER/TYPER/DISPOSITION/ACRES	PROPRIETOR/INTEREST/RELATIONSHIP
26	M&B		CASE: AZA 022854	FS REGION 3 100.00000% ADMIN MGT ENT
35	M&B		TYPE: 218003 ACG-FS WEEKS LAW AM DISP: AUTHORIZED 12/13/83 ACRS: 00004.000	<i>Recon</i>
29	MS 3876,3962	14 11-0N 1-0W	CASE: AZA 023391PT	TRANSAMERICA TITLE 100.00000% OWNER
30	MS 3876,3972	14 13-0N 1-0W	TYPE: 223000 EX-FS, GENERAL EX A	
31	M3876 MS	14 13-0N 2-0W	DISP: CLOSED 05/22/89	
32	M3876 MS		ACRS: 00409.850	
36	W2	14 12-0N 1-0W	CASE: AZPHX 0086907	AZ PUBLIC SERVICE CO 100.00000% HOLDER
		14 12-0N 2-0W	TYPE: 289100 ROW-FOREST LAND DISP: AUTHORIZED 08/11/52 ACRS: 00001.510	